

UNOFFICIAL COPY



Doc#: 1522929119 Fee: \$52.00
Affidavit Fee: \$2.00
Karen A. Yarbrough
Cook County Recorder of Deeds
Date: 08/17/2015 04:34 PM Pg: 1 of 8

ABOVE SPACE FOR

QUIT CLAIM DEED

The Grantor, The Public Building Commission of Chicago, a municipal corporation of the State of Illinois, as Grantor, for and in consideration of the sum of Ten (\$10.00) Dollars, and other good and valuable consideration, and pursuant to authority vested in the Grantor by the provisions of the "Public Building Commission Act" and a resolution duly adopted by the Board of Commissioners of the Grantor on April 8, 2014, and Board of Education Board Report No. 14-0226-OP1 dated February 26, 2014, conveys and quit claims to the Grantee, The City of Chicago, a municipal corporation, with principal offices located at 121 N. LaSalle Street, Chicago, IL, 60602 all interest in, and to the real property legally described as follows:

Legal description attached hereto and incorporated by reference as Exhibit A.

IN WITNESS WHEREOF, the PUBLIC BUILDING COMMISSION OF CHICAGO has caused this instrument to be duly executed in its name and on its behalf by the Secretary and Assistant Treasurer, its seal to be hereunto duly affixed and attested to by the Secretary, on or as of the 16th day of July, 2015.

ATTEST:

PUBLIC BUILDING COMMISSION OF CHICAGO

By:
Tanya Foucher-Weekley
Assistant Treasurer

By:
Lori Ann Lybson
Secretary

CLERK REVIEWER 124

This transaction Exempt pursuant to Section (B) of the Real Estate Transfer Tax Act.

7/16/15

Buyer/Seller/Representative

REAL ESTATE TRANSFER TAX	18-Aug-2015
	COUNTY: 0.00
	ILLINOIS: 0.00
	TOTAL: 0.00

REAL ESTATE TRANSFER TAX	18-Aug-2015
	CHICAGO: 0.00
	CTA: 0.00
	TOTAL: 0.00

17-04-106-001-0000 | 20150701607755 | 0-859-170-688

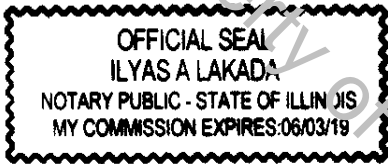
17-04-106-001-0000 | 20150701607755 | 0-041-478-016

UNOFFICIAL COPY

STATE OF ILLINOIS)
) ss.
COUNTY OF COOK)

I, ILYAS A. LAKADA a Notary Public in and for said County in the State aforesaid, do hereby certify that Lori Ann Lypson, personally known to me to be the Secretary of the Public Building Commission of Chicago, a municipal corporation, and personally known to me to be the same person whose name is subscribed to the foregoing instrument, appeared before me this day in person, and being first duly sworn by me acknowledged that as such Secretary, she signed and delivered the said instrument and caused the corporate seal of said corporation to be affixed thereon, pursuant to authority given by the Board of Commissioners of the Public Building Commission of Chicago, as her free and voluntary act on behalf of said corporation, for the uses and purposes therein set forth.

GIVEN under my hand and notarial seal this 16th day of July, 2015.



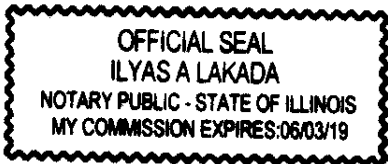
Ilyas A. Lakada

Notary Public

STATE OF ILLINOIS)
) ss.
COUNTY OF COOK)

I, ILYAS A. LAKADA a Notary Public in and for said County in the State aforesaid, do hereby certify that Tanya Foucher-Weekley, personally known to me to be the Assistant Treasurer of the Public Building Commission of Chicago, a municipal corporation, and personally known to me to be the same person whose name is subscribed to the foregoing instrument, appeared before me this day in person, and being first duly sworn by me acknowledged that as such Assistant Treasurer, she signed and delivered the said instrument and caused the corporate seal of said corporation to be affixed thereon, pursuant to authority given by the Board of Commissioners of the Public Building Commission of Chicago, as her free and voluntary act on behalf of said corporation, for the uses and purposes therein set forth.

GIVEN under my hand and notarial seal this 16th day of July, 2015.



Ilyas A. Lakada

Notary Public

This instrument was prepared by:

Anne L. Fredd
Neal & Leroy, LLC
203 North La Salle Street
Suite 2300
Chicago, Illinois 60601
Telephone: (312) 641-7144

Mail Tax Bills To:

City of Chicago
City Hall
121 N. LaSalle, Room 600
Chicago, Illinois 60602

UNOFFICIAL COPY

Exhibit "A"

Legal Description

FORMER NEAR NORTH HIGH SCHOOL 1450 NORTH LARRABEE

PARCEL 1: LOTS 139, 141, 143, 144, 145 (EXCEPT PARTS TAKEN FOR STREETS), ALSO LOT 137 (EXCEPT PART TAKEN FOR STREET), ALL IN BUTTERFIELD'S ADDITION TO CHICAGO IN THE NORTH WEST 1/4 OF SECTION 4, TOWNSHIP 39 NORTH, RANGE 14 EAST OF THE THIRD PRINCIPAL MERIDIAN, IN COOK COUNTY, ILLINOIS

ALSO

PARCEL 2:

LOTS 3 AND 4, INCLUSIVE, (EXCEPT PARTS TAKEN FOR STREET), IN W. S. JOHNSON'S SUBDIVISION OF LOT 138, IN BUTTERFIELD'S ADDITION TO CHICAGO, AFOREMENTIONED,

PARCEL 3:

LOTS 5 TO 7, INCLUSIVE, (EXCEPT PARTS TAKEN FOR STREET), IN COUNTY CLERK'S DIVISION OF LOTS 140 AND 142 IN BUTTERFIELD'S ADDITION TO CHICAGO, AFOREMENTIONED,

ALSO

PARCEL 4:

LOTS 1 TO 4, INCLUSIVE, (EXCEPT PARTS TAKEN FOR STREET), IN OWNERS RESUBDIVISION OF LOT 142 IN BUTTERFIELD'S ADDITION TO CHICAGO, AFOREMENTIONED,

ALSO

PARCEL 5:

LOTS 5 TO 17, INCLUSIVE, (EXCEPT PARTS TAKEN FOR STREETS AND ALLEYS), IN HINSCH'S SUBDIVISION OF LOTS 146 AND 148 AND SUB-LOT 1 OF LOT 149 IN BUTTERFIELD'S ADDITION TO CHICAGO, AFOREMENTIONED,

ALSO

PARCEL 6:

LOTS 1 TO 9, INCLUSIVE, IN EICH'S SUBDIVISION OF LOT 147 IN BUTTERFIELD'S ADDITION TO CHICAGO, AFOREMENTIONED,

ALSO

PARCEL 7:

THAT PART OF LOTS 1 AND 2 IN W. S. JOHNSON'S SUBDIVISION OF LOT 138 IN BUTTERFIELD'S ADDITION TO CHICAGO IN THE NORTH WEST 1/4 OF SECTION 4, TOWNSHIP 39 NORTH, RANGE 14 EAST OF THE THIRD PRINCIPAL MERIDIAN LYING NORTHERLY AND NORTHEASTERLY OF THE

UNOFFICIAL COPY

FOLLOWING DESCRIBED LINES: COMMENCING AT THE NORTH EAST CORNER OF THE AFORESAID LOT 1, BEING THE SOUTH WEST CORNER OF LOT 137 IN AFORESAID BUTTERFIELD'S ADDITION, THENCE WEST IN THE SOUTH LINE OF AFORESAID LOT 137 EXTENDED WEST, A DISTANCE OF 16.08 FEET TO A POINT; THENCE NORTHWESTERLY IN A LINE PARALLEL WITH THE SOUTHWESTERLY LINE OF SAID LOTS 1 AND 2 TO A POINT OF INTERSECTION WITH THE NORTHWESTERLY LINE OF SAID LOT 2 IN COOK COUNTY, ILLINOIS

ALSO

PARCEL 8:

LOTS 1 TO 5 (EXCEPT PARTS TAKEN FOR STREETS) IN BULMAN'S SUBDIVISION OF LOT 165 IN BUTTERFIELD'S ADDITION TO CHICAGO, AFOREMENTIONED,

ALSO

PARCEL 9:

LOTS 1 TO 9, INCLUSIVE, AND THE EAST 10 FEET OF LOT 10 IN THE SUBDIVISION OF LOT 168 IN BUTTERFIELD'S ADDITION TO CHICAGO, AFOREMENTIONED,

ALSO

PARCEL 10:

THE SOUTH 1/2 OF VACATED WEST WELD STREET LYING EASTERLY OF NORTH OGDEN AVENUE AND WEST OF NORTH LARRABEE STREET IN COOK COUNTY, ILLINOIS

ALSO

PARCEL 11:

LOTS 1 AND 5 (EXCEPT THAT PART OF SAID LOTS TAKEN FOR STREETS) IN ASSESSOR'S DIVISION OF LOT 167 IN BUTTERFIELD'S ADDITION TO CHICAGO, AFOREMENTIONED,

ALSO

THAT PART OF LOT 166 LYING EASTERLY OF THE EASTERLY LINE OF OGDEN AVENUE IN BUTTERFIELD'S ADDITION TO CHICAGO, AFOREMENTIONED,

ALSO

PARCEL 13:

THAT PART OF LOTS 1 AND 2 LYING EAST OF THE EAST LINE OF OGDEN AVENUE IN BAUM'S SUBDIVISION OF THE WEST 15 FEET OF LOT 10 AND ALL OF LOT 11 IN THE SUBDIVISION OF LOT 168 IN BUTTERFIELD'S ADDITION TO CHICAGO, ALSO THE SOUTH 1/2 OF THE WEST 1/2 AND THE SOUTH 22 FEET OF THE NORTH 1/2 OF THE WEST 1/2 OF LOT 167 IN SAID BUTTERFIELD'S ADDITION TO CHICAGO, IN SECTION 4, TOWNSHIP 39 NORTH, RANGE 14 EAST OF THE THIRD PRINCIPAL MERIDIAN, ACCORDING TO THE PLAT THEREOF RECORDED AUGUST 14, 1915 AS DOCUMENT NUMBER 5691517, IN COOK

UNOFFICIAL COPY

COUNTY, ILLINOIS

ALSO

PARCEL 14:

ALL OF WEST SIEBENS PLACE AS OPENED BY CONDEMNATION PROCEEDING BY SUPERIOR COURT NO. 92859 DATED JULY 31, 1884 AND DESCRIBED AS FOLLOWS: THE NORTH 16 FEET OF THE SOUTH 23 FEET OF LOT 137; THE WESTERLY 10 FEET OF LOT 137 EXCEPT THE NORTH 16 FEET OF THE SOUTH 23 FEET THEREOF; THE WESTERLY 10 FEET OF LOTS 139, 141 AND 143; THE NORTHEASTERLY 10 FEET OF LOTS 140, 142 AND 144; THENCE NORTHEASTERLY 10 FEET OF THAT PART OF LOT 138 LYING NORTHERLY OF THE NORTH LINE, EXTENDED WEST, OF THE SOUTH 7 FEET OF LOT 137, ALL IN BUTTERFIELD'S ADDITION TO CHICAGO IN THE NORTH WEST 1/4 OF SECTION 4, TOWNSHIP 39 NORTH, RANGE 14 EAST OF THE THIRD PRINCIPAL MERIDIAN, IN COOK COUNTY, ILLINOIS

ALSO

THE SOUTHWESTERLY 10 FEET OF LOT 16 IN HINSCHÉ'S SUBDIVISION OF LOTS 146 AND 148 AND SUB-LOT 1 OF LOT 149 IN BUTTERFIELD'S ADDITION TO CHICAGO AFOREMENTIONED,

ALSO

THAT PART OF LOT 145 IN BUTTERFIELD'S ADDITION TO CHICAGO AFOREMENTIONED, WHICH LIES SOUTHWESTERLY OF THE NORTHEASTERLY LINE OF THE SOUTHWESTERLY 10 FEET OF LOT 16 IN HINSCHÉ'S SUBDIVISION AFOREMENTIONED, PRODUCED SOUTHEASTERLY TO THE SOUTH LINE OF SAID LOT 145;

ALSO

THE NORTHEASTERLY 10 FEET OF RESERVE "B" IN HINSCHÉ'S SUBDIVISION AFOREMENTIONED;

ALSO

THAT PART OF THE NORTHWESTERLY-SOUTHEASTERLY 10-FOOT PUBLIC ALLEY LYING BETWEEN LOTS 15 AND 16; TOGETHER WITH ALL OF THE NORTHEASTERLY-SOUTHWESTERLY 9-FOOT PUBLIC ALLEY AND 3.0 FOOT STRIP KNOWN AS RESERVE "B" (EXCEPT THE NORTHEASTERLY 10 FEET THEREOF) LYING SOUTHEASTERLY OF LOTS 9 TO 15, BOTH INCLUSIVE; AND THAT PART OF THE NORTHWESTERLY-SOUTHEASTERLY 12-FOOT PUBLIC ALLEY LYING BETWEEN LOT 9 AND LOTS 5 TO 8, BOTH INCLUSIVE, AND LYING SOUTHEASTERLY OF A LINE DRAWN FROM A POINT ON THE SOUTHWESTERLY LINE OF LOT 6, WHICH IS 39.15 FEET SOUTHEASTERLY OF THE MOST WESTERLY CORNER OF LOT 5 TO A POINT ON THE NORTH LINE OF LOT 17 WHICH IS 10.69 FEET EAST OF THE NORTH WEST CORNER OF LOT 17, ALL IN HINSCHÉ'S SUBDIVISION OF LOTS 146 AND 148 AND SUB-LOT 1 IN BUTTERFIELD'S ADDITION TO CHICAGO AFOREMENTIONED IN COOK COUNTY, ILLINOIS

ALSO

PARCEL 15:

THE STRIP OF LAND MARKED "3 FOOT RESERVE B" ON PLAT OF HINSCHÉ'S SUBDIVISION OF LOTS

UNOFFICIAL COPY

146, 148 AND SUB-LOT 1 OF LOT 149 IN BUTTERFIELD'S ADDITION TO CHICAGO, AFOREMENTIONED, (EXCEPT FROM SAID STRIP THE NORTHEASTERLY 10 FEET) IN COOK COUNTY, ILLINOIS.

PARCEL 16:

LOTS 11 THROUGH 17 AND THAT PART OF LOTS 9 AND 10 LYING WEST OF THE NORTHWESTERLY LINE OF OGDEN AVENUE, ALSO THAT PART OF LOTS 6, 7, 8, 9 AND 10 LYING WITHIN THE NORTHWESTERLY 1/2 OF OGDEN AVENUE, AS OPENED IN BULMAN'S SUBDIVISION OF LOT 165 IN BUTTERFIELD'S ADDITION TO CHICAGO IN THE NORTHWEST 1/4 OF SECTION 4, TOWNSHIP 39 NORTH, RANGE 14 EAST OF THE THIRD PRINCIPAL MERIDIAN, IN COOK COUNTY, ILLINOIS

PARCEL 17:

THAT PART OF LOT 166 LYING WEST OF THE NORTHWESTERLY LINE OF OGDEN AVENUE, ALSO THAT PART OF SAID LOT 166 LYING WITHIN THE NORTHWESTERLY 1/2 OF OGDEN AVENUE, AS OPENED, IN BUTTERFIELD'S ADDITION TO CHICAGO, IN THE NORTHWEST 1/4 OF SECTION 4, TOWNSHIP 39 NORTH, RANGE 14 EAST OF THE THIRD PRINCIPAL MERIDIAN, IN COOK COUNTY, ILLINOIS

PARCEL 18:

THAT PART OF LOT 2 LYING WEST OF THE NORTHWESTERLY LINE OF OGDEN AVENUE, ALSO THAT PART OF SAID LOT 2 LYING WITHIN THE NORTHWESTERLY 1/2 OF OGDEN AVENUE, AS OPENED, IN ASSESSOR'S DIVISION OF LOT 167 IN BUTTERFIELD'S ADDITION TO CHICAGO, IN THE NORTHWEST 1/4 OF SECTION 4, TOWNSHIP 39 NORTH, RANGE 14 EAST OF THE THIRD PRINCIPAL MERIDIAN, IN COOK COUNTY, ILLINOIS

PARCEL 19:

THAT PART OF LOT 1 LYING WEST OF THE NORTHWESTERLY LINE OF OGDEN AVENUE, ALSO THAT PART OF SAID LOT 1 LYING WITHIN THE NORTHWESTERLY 1/2 OF OGDEN AVENUE, AS OPENED, IN CHRISTOPH F. BAUM'S SUBDIVISION OF PARTS OF LOTS 167 AND 168 IN BUTTERFIELD'S ADDITION TO CHICAGO, IN THE NORTHWEST 1/4 OF SECTION 4, TOWNSHIP 39 NORTH, RANGE 14 EAST OF THE THIRD PRINCIPAL MERIDIAN, IN COOK COUNTY, ILLINOIS

PARCEL 20:

LOT 17 AND THAT PART OF LOTS 15 AND 16 LYING WEST OF THE NORTHWESTERLY LINE OF OGDEN AVENUE, ALSO THAT PART OF LOTS 13, 14, 15 AND 16 LYING WITHIN THE NORTHWESTERLY 1/2 OF OGDEN AVENUE, AS OPENED, IN THE SUBDIVISION OF LOT 168 IN BUTTERFIELD'S ADDITION TO CHICAGO, IN THE NORTHWEST 1/4 OF SECTION 4, TOWNSHIP 39 NORTH, RANGE 14 EAST OF THE THIRD PRINCIPAL MERIDIAN, IN COOK COUNTY, ILLINOIS

UNOFFICIAL COPY

PARCEL 21:

THAT PART OF THE EAST 15 FEET OF NORTH FRONTIER STREET LYING NORTH OF THE NORTH LINE OF WEST BLACKHAWK STREET EXTENDED WEST, AND LYING SOUTH OF THE NORTH LINE OF WEST WEED STREET (ALSO KNOWN AS ALASKA STREET), EXTENDED WEST, IN THE NORTHWEST 1/4 OF SECTION 4, TOWNSHIP 39 NORTH, RANGE 14 EAST OF THE THIRD PRINCIPAL MERIDIAN, IN COOK COUNTY, ILLINOIS

PARCEL 22:

ALL THAT PART OF WEST WEED STREET (ALSO KNOWN AS ALASKA STREET) LYING WEST OF THE WESTERLY LINE OF NORTH OGDEN AVENUE, AS OPENED AND EAST OF THE EAST LINE OF NORTH FRONTIER STREET, EXTENDED NORTH, ALL IN COOK COUNTY, ILLINOIS

PARCEL 23:

THE NORTH 1/2 OF WEST BLACKHAWK STREET LYING EAST OF THE WEST LINE OF THE EAST 15 FEET OF NORTH FRONTIER STREET AND WEST OF NORTH LARRABEE STREET; THE SOUTHEASTERLY 1/2 OF NORTH OGDEN AVENUE LYING NORTH OF WEST BLACKHAWK STREET AND SOUTH OF WEST WEED STREET; THAT PART OF WEST WEED STREET LYING BETWEEN THE NORTHWESTERLY AND SOUTHEASTERLY LINES OF NORTH OGDEN AVENUE; THE NORTH 1/2 OF VACATED WEST WEED STREET LYING EAST OF NORTH OGDEN AVENUE AND WEST OF NORTH LARRABEE STREET; AND THAT PART OF LOT 12 IN THE SUBDIVISION OF LOT 168 IN BUTTERFIELD'S ADDITION TO CHICAGO IN THE NORTHWEST 1/4 OF SECTION 4, TOWNSHIP 39 NORTH, RANGE 14 EAST OF THE THIRD PRINCIPAL MERIDIAN, LYING EASTERLY ON A LINE DRAWN THROUGH A POINT ON THE SOUTH LINE OF ALASKA STREET, 106.39 FEET WEST OF THE WEST LINE OF LARRABEE STREET, AND THROUGH A POINT ON THE NORTH LINE OF BLACKHAWK STREET, 168.48 FEET EAST OF THE EAST LINE OF FRONTIER AVENUE, IN COOK COUNTY, ILLINOIS.

PARCEL 24:

THAT PART OF NORTH OGDEN AVENUE VACATED BY TO ORDINANCE RECORDED NOVEMBER 25, 1997 AS DOCUMENT NO. 97885164 LYING NORTHERLY OF THE NORTHEAST LINE OF NORTH CLYBOURN AVENUE, SOUTHERLY OF THE SOUTH LINE OF WEST BLACKHAWK STREET AND SOUTHEAST OF ORCHARD PARK SUBDIVISION, IN COOK COUNTY, ILLINOIS; ALSO THAT PART OF THE SOUTH 1/2 OF WEST BLACKHAWK STREET LYING EAST OF THE SOUTHEAST LINE OF ORCHARD PARK SUBDIVISION EXTENDED NORTHEASTERLY AND WEST OF THE WEST RIGHT OF WAY LINE OF NORTH LARRABEE AVENUE, IN COOK COUNTY, ILLINOIS.

ALSO ANY AND ALL INTEREST IN VACATED AND UNVACATED STREETS AND ALLEYS ADJACENT TO THE PARCELS CONVEYED HEREIN.

PIN NO. 17-04-106-001 through 17-04-106-014; 17-04-107-005 through 17-04-107-015
17-04-115-043; 17-04-119-001 through 17-04-119-024; 17-04-119-039; 17-04-119-041;
17-04-120-001 through 023; 17-04-120-025

ACREAGE: 9.77 ACRES

UNOFFICIAL COPY


STATEMENT BY GRANTOR AND GRANTEE

The **grantor** or his agent affirms that, to the best of his knowledge, the name of the **grantee** shown on the deed or assignment of beneficial interest in a land trust is either a natural person, an Illinois corporation or foreign corporation authorized to do business or acquire and hold title to real estate in Illinois, a partnership authorized to do business or acquire and hold title to real estate in Illinois, or other entity recognized as a person and authorized to do business or acquire title to real estate under the laws of the State of Illinois.

Dated 8/15, 2015

Signature: [Signature]
Grantor or Agent

Subscribed and sworn to before me
By the said grantee, Public Building Comm
This 17 day of August, 2015
Notary Public [Signature]




The **grantee** or his agent affirms and verifies that the name of the **grantee** shown on the deed or assignment of beneficial interest in a land trust is either a natural person, an Illinois corporation or foreign corporation authorized to do business or acquire and hold title to real estate in Illinois, a partnership authorized to do business or acquire and hold title to real estate in Illinois or other entity recognized as a person and authorized to do business or acquire title to real estate under the laws of the State of Illinois.

Date 8/17, 2015

Signature: [Signature]
Grantee or Agent

Subscribed and sworn to before me
By the said Grantor, City of Chicago
This 17 day of August, 2015
Notary Public [Signature]



Note: Any person who knowingly submits a false statement concerning the identity of a **Grantee** shall be guilty of a Class C misdemeanor for the first offense and of a Class A misdemeanor for subsequent offenses.

(Attach to **deed** or **ABI** to be recorded in Cook County, Illinois if exempt under provisions of Section 4 of the Illinois Real Estate Transfer Tax Act.)