

UNOFFICIAL COPY



1528222090

430393 1/2
QUIT CLAIM DEED
ILLINOIS STATUTORY

Doc#: 1528222090 Fee: \$50.00
RHSP Fee: \$9.00 RPRF Fee: \$1.00
Affidavit Fee: \$2.00
Karen A. Yarbrough
Cook County Recorder of Deeds
Date: 10/09/2015 03:21 PM Pg: 1 of 7

Citywide Title Corporation
850 W. Jackson Blvd., Ste. 320
Chicago, IL 60607

MAIL TO:
George P. Logothetis
222 N. Columbus Dr. #3102
Chicago IL 60601

MAIL TAX BILLS TO:
Same as above.

THE GRANTOR, EFTHYMIA GOUTANIS AKA EFTHYMIA GOUNTANIS, A MARRIED WOMAN AND GEORGE P. LOGOTHETIS, A MARRIED MAN of 222 N. COLUMBUS DR, APT 3102, CHICAGO, IL 60601 for and in consideration of Ten and no/100 (\$10.00) Dollars and other good and valuable considerations in hand paid, does hereby REMISE, RELEASE and QUIT CLAIM unto GEORGE P. LOGOTHETIS, A MARRIED MAN, of 222 N. COLUMBUS DR, APT 3102, CHICAGO, IL 60601 the following described Real Estate situated in the County of COOK, State of Illinois, to wit:

SEE ATTACHED

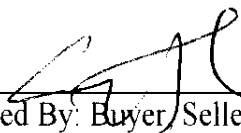
hereby releasing and waiving all rights under and by virtue of the Homestead Exemption Laws of the State of Illinois. TO HAVE AND TO HOLD said premises forever.

Permanent Index No. 17-10-316-033-1307

Property Address: 222 N. COLUMBUS DR, APT 3102, CHICAGO, IL 60601

EXEMPT UNDER THE PROVISIONS OF SECTION 4, PARAGRAPH E OF THE REAL ESTATE TRANSFER ACT.

THIS IS NOT HOMESTEAD PROPERTY AS TO SPOUSE OF EFTHYMIA GOUNTANIS.



Signed By: Buyer/Seller or Agent

7/11/2015
Date

Dated this 11 day of JULY 2015.


EFTHYMIA GOUNTANIS


GEORGE P. LOGOTHETIS

CCRD REVIEWER 

UNOFFICIAL COPY

EXHIBIT A

PARCEL 1:

UNIT 3102 IN THE PARK MILLENNIUM CONDOMINIUM, AS DELINEATED ON A SURVEY OF THE FOLLOWING DESCRIBED REAL ESTATE:

PART OF THE PROPERTY AND SPACE LYING ABOVE A HORIZONTAL PLANE HAVING AN ELEVATION OF 49.00 FEET ABOVE CHICAGO CITY DATUM AND LYING WITHIN THE BOUNDARIES, PROJECTED VERTICALLY, OF PART OF THE LANDS LYING EAST OF AND ADJOINING FORT DEARBORN ADDITION TO CHICAGO, SAID ADDITION BEING THE WHOLE OF THE SOUTHWEST FRACTIONAL QUARTER OF SECTION 10, TOWNSHIP 39 NORTH, RANGE 14 EAST OF THE THIRD PRINCIPAL MERIDIAN, IN COOK COUNTY, ILLINOIS, WHICH SURVEY IS ATTACHED AS EXHIBIT "A" TO THE DECLARATION OF CONDOMINIUM RECORDED JULY 25, 2005 AS DOCUMENT 0520644013 TOGETHER WITH ITS UNDIVIDED PERCENTAGE INTEREST IN THE COMMON ELEMENTS, IN COOK COUNTY, ILLINOIS

PARCEL 2:

EASEMENTS FOR THE BENEFIT OF PARCEL 1 AS CREATED BY RECIPROCAL EASEMENT AGREEMENT DATED SEPTEMBER 30, 1985 AND RECORDED SEPTEMBER 30, 1985 AS DOCUMENT NUMBER 85211829 AMENDED BY AMENDMENT TO RECIPROCAL EASEMENT AGREEMENT DATED OCTOBER 1, 1985 AND RECORDED MARCH 25, 1986 AS DOCUMENT NUMBER 86115106 AND SECOND AMENDMENT TO RECIPROCAL EASEMENT AGREEMENT DATED AS OF OCTOBER 1, 1994 AND RECORDED NOVEMBER 29, 1994 AS DOCUMENT NUMBER 04002369 MADE BY AND AMONG AMERICAN NATIONAL BANK AND TRUST COMPANY OF CHICAGO, AS TRUSTEE UNDER TRUST AGREEMENT DATED JUNE 28, 1979 AND KNOWN AS TRUST NO. 46968, AMERICAN NATIONAL BANK AND TRUST COMPANY OF CHICAGO, AS TRUSTEE UNDER TRUST AGREEMENT DATED DECEMBER 1, 1982 AND KNOWN AS TRUST NO. 56375 AND AMERICAN NATIONAL BANK AND TRUST COMPANY OF CHICAGO, AS TRUSTEE UNDER TRUST AGREEMENT DATED JULY 17, 1985 AND KNOWN AS TRUST NO. 64971 TO CONSTRUCT, USE, OPERATE, MAINTAIN, REPAIR, RECONSTRUCT AND REPLACE THE EXTENSION OF A BUILDING AND ITS APPURTENANCES IN THE AIR RIGHTS, LOCATED (A) ABOVE A HORIZONTAL PLANE HAVING AN ELEVATION OF NINETY-ONE FEET, SIX INCHES ABOVE CHICAGO CITY DATUM AND (B) WITHIN THE TRIANGULAR SHAPED AREA OF THE BLOCK MARKED "TOWER EASEMENT"; THE RIGHT TO HAVE THE IMPROVEMENTS CONSTRUCTED ON PARCEL 1 ABUT AND MAKE CONTRACT WITH THOSE IMPROVEMENTS CONSTRUCTED ON AND ALONG THE PERIMETER OF THE "LC PROPERTY" AS DESCRIBED THEREIN; AND TO ENTER UPON THAT PART OF THE BLOCK OWNED BY "GRANTOR" AS MAY BE REASONABLY NECESSARY FOR THE PURPOSE OF WINDOW WASHING, CAULKING, TUCK POINTING, SEALING AND ANY OTHER MAINTENANCE OR REPAIR OF THE IMPROVEMENTS CONSTRUCTED ALONG THE COMMON BOUNDARIES OF THE PROPERTY DESCRIBED THEREIN, ALL AS DEFINED AND SET FORTH IN SAID DOCUMENT OVER THE LAND DESCRIBED AS THE "LC PROPERTY" DEPICTED IN EXHIBIT "A" THEREIN.

PARCEL 3:

EASEMENTS FOR THE BENEFIT OF PARCEL 1 AS CREATED BY DECLARATION OF EASEMENTS, COVENANTS AND RESTRICTIONS DATED MARCH 23, 1988 AND RECORDED MARCH 24, 1988 AS DOCUMENT NUMBER 88121032 MADE BY AND AMONG AMERICAN NATIONAL BANK AND TRUST COMPANY OF CHICAGO, AS TRUSTEE UNDER A TRUST AGREEMENT DATED DECEMBER 23, 1987 AND KNOWN AS TRUST NO. 104126-09, AMERICAN NATIONAL BANK AND TRUST COMPANY OF CHICAGO, AS TRUSTEE UNDER A TRUST AGREEMENT DATED JUNE 28, 1979 AND KNOWN AS TRUST NO. 46968, AMERICAN NATIONAL BANK AND TRUST COMPANY OF CHICAGO, AS TRUSTEE UNDER TRUST AGREEMENT DATED DECEMBER 1, 1982 AND KNOWN AS TRUST NO. 56375, ILLINOIS CENTER CORPORATION AND METROPOLITAN STRUCTURES, AND AMENDED BY FIRST AMENDMENT TO DECLARATION OF

UNOFFICIAL COPY

File No.: 430393

EASEMENTS, COVENANTS AND RESTRICTIONS DATED OCTOBER 1, 1994 AND RECORDED NOVEMBER 29, 1994 AS DOCUMENT NUMBER 04002370 TO ENTER UPON THE "PROJECT SITE" AND OVER THE "PROJECT" FOR THE PURPOSES OF INSTALLING, MAINTAINING AND REPLACING CAISSON BELLS WHICH MAY EXTEND IN THE "PROJECT SITE"; PROTECTING THE ROOF OF THE PROJECT DURING CONSTRUCTION; INSTALLING, MAINTAINING AND REPLACING THE FLASHING BETWEEN IMPROVEMENTS ON PARCEL 1 AND ABUTTING IMPROVEMENTS ON THE "PROJECT SITE"; INSTALLING, MAINTAINING AND REPLACING ARCHITECTURAL ORNAMENTATIONS AND FEATURES WHICH MAY EXTEND IN THE "PROJECT SITE" OVER THE ROOF LINE OF THE "PROJECT"; CONSTRUCTING, MAINTAINING AND REPLACING IMPROVEMENTS TO BE CONSTRUCTED ON PARCEL 1; WINDOW WASHING, CAULKING, TUCKPOINTING AND SEALING; ANY OTHER MAINTENANCE OR REPAIR OF THE IMPROVEMENTS CONSTRUCTED OR TO BE CONSTRUCTED ON PARCEL 1 ALONG THE COMMON BOUNDARIES OF PARCEL 1 AND "PROJECT SITE" AND ANY OTHER ENCROACHMENT INTO THE AIR SPACE ABOVE THE "PROJECT" AS MAY BE REASONABLY NECESSARY FOR THE CONSTRUCTION, MAINTENANCE AND REPAIR OF BUILDINGS ON PARCEL 1; AND FOR EMERGENCY EGRESS AND INGRESS FROM PARCEL 1 OVER THE "PROJECT" AND "PROJECT SITE", ALL DEFINED AND SET FORTH IN SAID DOCUMENT OVER THE LAND DESCRIBED AS THE "PROJECT SITE" DESCRIBED IN EXHIBIT "A" THEREIN.

PARCEL 4:

EASEMENTS FOR STRUCTURAL SUPPORT, PARKING, VEHICULAR AND PEDESTRIAN EGRESS AND INGRESS, AMONG OTHERS, FOR THE BENEFIT OF PARCEL 1 AS CREATED BY DECLARATION OF COVENANTS, CONDITIONS, RESTRICTIONS AND EASEMENTS BY MCZ/CENTRUM MILLENNIUM, L.L.C., AN ILLINOIS LIMITED LIABILITY COMPANY AND MCZ/CENTRUM MILLENNIUM GARAGE, L.L.C., AN ILLINOIS LIMITED LIABILITY COMPANY DATED DECEMBER 16, 2004 AND RECORDED DECEMBER 22, 2004 AS DOCUMENT 0435734062 AND 0505619072.

County of Cook Clerk's Office

UNOFFICIAL COPY

Property of Cook County Clerk's Office

REAL ESTATE TRANSFER TAX

08-Oct-2015



CHICAGO:	0.00
CTA:	0.00
TOTAL:	0.00


17-10-316-033-1307 | 20151001634096 | 1-199-800-384

UNOFFICIAL COPY

Property of Cook County Clerk's Office

REAL ESTATE TRANSFER TAX

08-Oct-2015



COUNTY:	0.00
ILLINOIS:	0.00
TOTAL:	0.00

17-10-316-033-1307 | 20151001634096 | 0-266-747-968

UNOFFICIAL COPY

STATEMENT BY GRANTOR AND GRANTEE

The Grantor(s) or his/her/their agent affirms that, to the best of his/her/their knowledge, the name of the Grantee(s) shown on the deed or assignment of beneficial interest in a land trust is either a natural person, an Illinois corporation or foreign corporation authorized to do business or acquire and hold title to real estate in Illinois, a partnership authorized to do business or acquire and hold title to real estate in Illinois or other entity recognized as a person and authorized to do business or acquire and hold title to real estate under the laws of the State of Illinois.

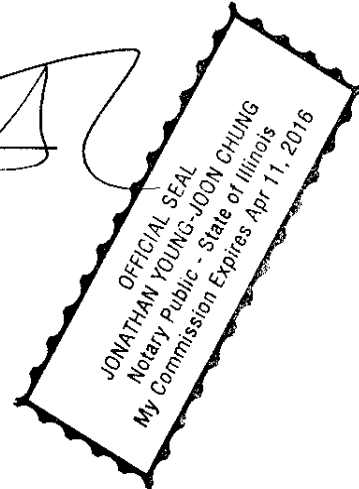

Dated 7/11/15

Signature: [Signature]
Grantor or Agent

Subscribed and sworn to before me by the said Grantor/Agent this 11th day of

July, 2015

Notary Public [Signature]



The Grantee(s) or his/her/their agent affirms and verifies that the name of the Grantee(s) shown on the deed or assignment of beneficial interest in a land trust is either a natural person, an Illinois corporation or foreign corporation authorized to do business or acquire and hold title to real estate in Illinois, a partnership authorized to do business or acquire and hold title to real estate in Illinois or other entity recognized as a person and authorized to do business or acquire and hold title to real estate under the laws of the State of Illinois.


Dated 7/11/15

Signature: [Signature]
Grantee or Agent

Subscribed and sworn to before me by the said Grantee/Agent this 11th day of

July, 2015

Notary Public [Signature]



Note: Any person who knowingly submits a false statement concerning the identity of a grantee shall be guilty of a Class C misdemeanor for the first offense and of a Class A misdemeanor for subsequent offenses.

(Attached to deed or ABI to be recorded in COOK County, Illinois, if exempt under the provisions of Section 4 of the Illinois Real Estate Transfer Tax Act.)