

SEWAGE AND WASTE CONTROL ORDINANCE  
METROPOLITAN WATER  
RECLAMATION DISTRICT  
OF GREATER CHICAGO



Doc#: 1528229127 Fee: \$40.00  
Karen A. Yarbrough  
Cook County Recorder of Deeds  
Date: 10/09/2015 03:29 PM Pg: 1 of 2

Pursuant to the  
Illinois Compiled  
Statutes,  
70 ILCS 2605, et seq.


FOR THE PROTECTION OF THE OWNER,  
THIS RELEASE SHOULD BE RECORDED  
WITH THE RECORDER OF DEEDS IN WHOSE  
OFFICE THE LIEN WAS FILED.

KNOW ALL MEN BY THESE PRESENTS:


That the Metropolitan Water Reclamation District of Greater Chicago, a Municipal Corporation of the State of Illinois, does hereby REMISE, RELEASE, CONVEY and QUITCLAIM unto TRI-POWDERCOATING, INC., its legal representatives, successors and assigns, its legal representatives, successors and assigns, all of the right, title, interest, claim or demand whatsoever it may have acquired in, through or by a certain lien filed in the amount of \$2,338.00, bearing the date August 8, 2008, and recorded in the Office of the Cook County Recorder of Deeds, in the State of Illinois, on August 12, 2008, as Document Number 0822518115, against the real estate described in *Exhibit A*, which is attached hereto and made a part hereof.

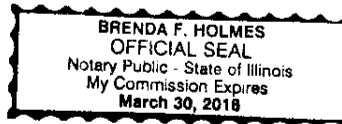
WHEREFORE, the District does hereby release its lien against the real estate described herein.

Dated: This 21<sup>ST</sup> day of September, 2015, at Chicago, Illinois.

  
Jacqueline Torres, Clerk of the Metropolitan  
Water Reclamation District of Greater Chicago

SUBSCRIBED and SWORN TO  
before me this 21<sup>ST</sup> day of  
September, 2015.

  
\_\_\_\_\_  
Notary Public



This instrument prepared by Ronald M. Hill, General Counsel for the  
Metropolitan Water Reclamation District of Greater Chicago,  
100 East Erie Street, Chicago, Illinois 60611.

OFFICIAL BUSINESS OF THE METROPOLITAN WATER  
RECLAMATION DISTRICT OF GREATER CHICAGO,  
100 EAST ERIE STREET, CHICAGO, ILLINOIS 60611-2803



# UNOFFICIAL COPY

## LEGAL DESCRIPTION

**PROPERTY ADDRESS:** 8585 SOUTH 77<sup>TH</sup> AVE., BRIDGEVIEW, IL 60455

**OWNER OF RECORD:** ANNE B. VOSHEL, JOHN M. DALEY AND GERALD L. NUDO

**DATE OF ASSUMPTION:** SPECIAL WARRANTY DEED DATED SEPTEMBER 20, 2005  
AND RECORDED OCTOBER 17, 2005 AS DOCUMENT NUMBER 0528033216

**TAX IDENTIFICATION #** 18-36-306-009-0000

### LEGAL DESCRIPTION:

THAT PART OF THE EAST ½ OF THE EAST ½ OF THE SOUTHWEST ¼ OF SECTION 36, TOWNSHIP 38 NORTH, RANGE 12 EAST OF THE THIRD PRINCIPAL MERIDIAN DESCRIBED AS FOLLOWS: COMMENCING AT A POINT ON THE WEST LINE OF SAID EAST ½ OF THE EAST ½ OF THE SOUTHWEST ¼ OF SECTION 36, 179.0 FEET (AS MEASURED ALONG THE WEST LINE) NORTH OF THE SOUTH LINE OF SAID SECTION 36; THENCE EAST ALONG A LINE PERPENDICULAR TO THE LAST DESCRIBED COURSE, 33.0 FEET TO THE POINT OF BEGINNING; THENCE NORTH ALONG A LINE 33.0 FEET EAST OF AND PARALLEL TO THE WEST LINE OF THE EAST ½ OF THE EAST ½ OF THE SOUTHWEST ¼ OF SAID SECTION 36, 1212.0 FEET; THENCE EAST ALONG A LINE PERPENDICULAR TO THE LAST DESCRIBED COURSE TO THE WEST LINE OF THE BALTIMORE AND OHIO CHICAGO TERMINAL RAILROAD RIGHT OF WAY (BEING THE EAST 33.0 FEET EAST ½ OF THE EAST ½ OF THE SOUTHWEST ¼ OF SECTION 36;) SOUTHWESTERLY ALONG A STRAIGHT LINE TO THE POINT OF BEGINNING (EXCEPT THAT PART DESCRIBED AS FOLLOWS: BEGINNING AT THE SOUTHWEST CORNER OF SAID TRACT; THENCE NORTH ALONG THE WEST LINE OF SAID TRACT 429.0 FEET; THENCE EAST ALONG A LINE PARALLEL TO THE NORTH LINE OF SAID TRACT, 510.0 FEET; THENCE NORTHEASTERLY ALONG A STRAIGHT LINE 240.0 FEET MORE OR LESS TO A POINT ON THE EAST LINE OF SAID TRACT, SAID POINT BEING 559.89 FEET SOUTH OF THE NORTHEAST CORNER OF SAID TRACT; THENCE SOUTH ALONG THE EAST LINE OF SAID TRACT, 562.11 FEET TO THE SOUTHEAST CORNER OF SAID TRACT; THENCE WESTERLY ALONG THE SOUTH LINE OF SAID TRACT TO THE POINT OF BEGINNING, ALSO EXCEPT THE NORTH 543.00 FEET OF SAID TRACT), ALL IN COOK COUNTY, ILLINOIS.

