

UNOFFICIAL COPY




Doc#: 1528629079 Fee: \$40.00
RHSP Fee: \$9.00 RPRF Fee: \$1.00
Karen A. Yarbrough
Cook County Recorder of Deeds
Date: 10/13/2015 04:37 PM Pg: 1 of 2


SATISFACTION OF MORTGAGE


This is to Certify that the condition of a certain mortgage recorded **November 21, 2011** given by **GEORGE A MENTON** to secure the payment of **\$146,000.00**, and recorded in Volume **NA**, Page **NA** and Instrument Number **1132526252** of **Cook County**, Records, State of **Illinois**, have been fully complied with, and the same is hereby satisfied and discharged.


Signed: September 24, 2015

In the presence of : **FirstMerit Bank, N.A. assigned to FirstMerit Mortgage Corporation**


Rita Berlin, (Witness)


Jennifer Mayle (Real Estate Officer)



LaVada Boggs (Witness)


Chandra Lamp (Real Estate Officer)

The State of Ohio

Stark County, Before me, a Notary Public in and for said County, personally appeared the above named **FirstMerit Bank, N.A. assigned to FirstMerit Mortgage Corporation** by **Jennifer Mayle Real Estate Officer and Chandra Lamp Real Estate Officer** who acknowledged that they did sign the foregoing instrument, and that the same is the free act and deed of said corporation, and the free act and deed of them personally and as such officers.

In testimony where of, I have here unto set my hand and official seal, at Canton, Ohio on **September 24, 2015**.


Rita Berlin Commission Expires 03/06/2017

Acct # 21505084988210
411 ASHLAND AVE #3A
RIVER FOREST, IL 60305



RITA BERLIN, NOTARY
STATE OF OHIO
MY COMMISSION EXPIRES: 3/6/17

THIS DOCUMENT PREPARED BY:
FIRSTMERIT MORTGAGE CORP.
SERVICING FOR FIRSTMERITBANK, NA

MAIL TO: FirstMerit Bank
106 S. MAIN ST
AKRON, OHIO 44398 LB

S 4
P 2
S N
M N
SC 4
E 4
INT 9/24

UNOFFICIAL COPY

EXHIBIT A

UNIT 3-A, AS DELINEATED ON PLAT OF SURVEY OF THE FOLLOWING DESCRIBED PARCEL OF REAL ESTATE (HEREINAFTER REFERRED TO AS PARCEL): LOTS 4 AND 5, THE WEST 18.0 FEET OF LOT 8 AND ALL OF LOTS 9, 10, 11, AND 12 IN BLOCK 3, PART OF RIVER FOREST, BEING A SUBDIVISION OF PART OF SECTION 12, TOWNSHIP 39 NORTH, RANGE 12 EAST OF THE THIRD PRINCIPAL MERIDIAN AS SURVEYED FOR THE SUBURBAN HOME MUTUAL ASSOCIATION ACCORDING TO THE PLAT THEREOF RECORDED JUNE 23, 1890 AS DOCUMENT 1291334 IN BOOK 43 OF PLATS, PAGE 20 IN COOK COUNTY, ILLINOIS WHICH PLAT OF SURVEY IS ATTACHED AS EXHIBIT "A" TO DECLARATION OF CONDOMINIUM MADE BY RIVER FOREST STATE BANK AND TRUST COMPANY, A CORPORATION OF ILLINOIS, AS TRUSTEE UNDER TRUST AGREEMENT DATED JULY 8, 1968 AND KNOWN AS TRUST NUMBER 1442 RECORDED IN THE OFFICE OF THE RECORDER OF DEEDS OF COOK COUNTY, ILLINOIS AS DOCUMENT NUMBER 21171894 TOGETHER WITH ITS UNDIVIDED PERCENTAGE INTEREST IN SAID PARCEL (EXCEPTING FROM SAID PARCEL THE PROPERTY AND SPACE COMPRISING ALL THE UNITS THEREOF AS DEFINED AND SET FORTH IN SAID DECLARATION AND PLAT OF SURVEY), IN COOK COUNTY, ILLINOIS.

Parcel Number 15-12-117-016-1017

Volume 182

Cook County Clerk's Office