

UNOFFICIAL COPY



Chicago Title Insurance Company

WARRANTY DEED ILLINOIS STATUTORY



Doc#: 1528942103 Fee: \$46.00
RHSP Fee: \$9.00 RPRF Fee: \$1.00
Karen A. Yarbrough
Cook County Recorder of Deeds
Date: 10/16/2015 02:23 PM Pg: 1 of 5

THE GRANTORS, Xianfeng Liu, married to Jin Yin, of the City of Chicago, County of Cook, State of Illinois, and Ping Chen, a single woman, of the City of New York, County of New York, State of New York, for and in consideration of TEN & 00/100 DOLLARS, and other good and valuable consideration in hand paid, CONVEY and WARRANT to GRANTEE Hinesh Shah and Sonal Chidassama, husband and wife, of Chicago, IL, not as joint tenants nor as tenants in common, but as tenants by the entirety, all interest in the following described Real Estate situated in the County of Cook in the State of Illinois, to wit:

SEE ATTACHED EXHIBIT "A"

SUBJECT TO: Covenants, conditions, and restrictions of record; public and utility easements; acts done by or suffered through Grantee; all special governmental taxes or assessments confirmed and unconfirmed; condominium declaration and bylaws; and general real estate taxes not yet due and payable.

Hereby releasing and waiving all rights under and by virtue of the Homestead Exemption Laws of the State of Illinois.

Permanent Real Estate Index Number: 17-10-401-014-1088

Address of Real Estate: 195 N. Harbor Drive, Unit 1106, Chicago, Illinois 60601

REAL ESTATE TRANSFER TAX		08-Oct-2015
	COUNTY:	240.00
	ILLINOIS:	480.00
	TOTAL:	720.00
17-10-401-014-1088 20151001633361 0-963-706-752		

REAL ESTATE TRANSFER TAX		08-Oct-2015
	CHICAGO:	3,600.00
	CTA:	1,440.00
	TOTAL:	5,040.00
17-10-401-014-1088 20151001633361 1-569-947-520		


[Signatures on following pages]


Y
S
P
S
SONY
INTL

1 of 5
up
km
15W 8A5456234

UNOFFICIAL COPY

Dated this 2 day of October, 2015



Xianfeng Liu

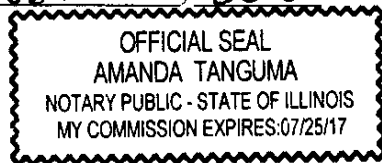

Jin Yin, signing solely for the purpose of
waiving homestead

STATE OF ILLINOIS, COUNTY OF Cook ss.

I, the undersigned, a Notary Public in and for said County, in the State aforesaid, CERTIFY THAT Xianfeng Liu and Jin Yin, personally known to me to be the same person(s) whose name(s) are subscribed to the foregoing instrument, appeared before me this day in person, and acknowledged that he signed, sealed and delivered the said instrument as his free and voluntary act, for the uses and purposes therein set forth, including the release and waiver of the right of homestead.

Given under my hand and official seal, this 2 day of October, 2015.





Prepared By: Thompson & Thompson
19 S. LaSalle St., Suite 302
Chicago, IL 60603

Mail To:
Dean J. Lurie, Esq.
Stone, Pogrud & Korey, LLC
1 E. Wacker Dr., Suite 2610
Chicago, IL 60601


Name & Address of Taxpayer:
Hinesh Shah
195 N. Harbor Drive, Unit 1106
Chicago, IL 60601

Property of Cook County Clerk's Office

UNOFFICIAL COPY

Dated this 3rd day of Oct, 2015

Ping Chen




STATE OF NEW YORK, COUNTY OF NEW YORK ss.

I, the undersigned, a Notary Public in and for said County, in the State aforesaid, CERTIFY THAT Ping Chen, personally known to me to be the same person(s) whose name(s) are subscribed to the foregoing instrument, appeared before me this day in person, and acknowledged that she signed, sealed and delivered the said instrument as her free and voluntary act, for the uses and purposes therein set forth, including the release and waiver of the right of homestead.

Given under my hand and official seal, this 3 day of OCTOBER, 2015

RALPHA A. RODRIGUEZ
Notary Public, State of New York
No. 01RO6158487
Qualified in Nassau County
My Commission Expires 01-02-2019



Prepared By: Thompson & Thompson
19 S. LaSalle St., Suite 302
Chicago, IL 60603

Mail To:
Dean J. Lurie, Esq.
Stone, Pogrund & Korey, LLC
1 E. Wacker Dr., Suite 2610
Chicago, IL 60601

Name & Address of Taxpayer:
Hinesh Shah
195 N. Harbor Drive, Unit 1106
Chicago, IL 60601

Property of Cook County Clerk's Office

UNOFFICIAL COPY

EXHIBIT "A" LEGAL DESCRIPTION

PARCEL 1: UNIT 1106 IN THE PARKSHORE CONDOMINIUM, AS DELINEATED AND DEFINED ON THE PLAT OF SURVEY OF THE FOLLOWING DESCRIBED PARCEL OF REAL ESTATE:

THAT PART OF THE LANDS LYING EAST OF AND ADJOINING FORT DEARBORN ADD ITION TO CHICAGO, BEING THE WHOLE OF THESOUTHWEST FRACTIONAL 1/4 OF SECTION 10, TOWNSHIP 39 NORTH, RANGE 14 EAST OF THE THIRD PRINCIPAL MERIDIAN, IN COOK COUNTY, ILLINOIS, BOUNDED AND DESCRIBED AS FOLLOWS:

COMMENCING AT THE NORTHEAST CORNER OF PARCEL "A" AS LOCATED AND DEFINED IN THE PLAT OF "LAKEFRONT PLAZA" SUBDIVISION (BEING A SUBDIVISION RECORDED IN THE RECORDER'S OFFICE OF COOK COUNTY, ILLINOIS ON THE 30TH DAY OF APRIL, 1962 AS DOCUMENT NUMBER 18461961) AND RUNNING THENCE NORTH ALONG A NORTHWARD EXTENSION OF THE EAST LINE OF SAID PARCEL "A" (SAID NORTHWARD EXTENSION BEING ALSO THE WEST LINE OF A STRIP OF LAND, 66.00 FEET WIDE, DEDICATED AND CONVEYED TO THE CITY OF CHICAGO FOR PUBLIC UTILITIES BY PLAT OF DEDICATION RECORDED IN SAID RECORDER'S OFFICE ON THE 14TH DAY OF MARCH, 1979 AS DOCUMENT NUMBER 24879730) A DISTANCE OF 176.195 FEET; THENCE EAST ALONG A LINE PERPENDICULAR TO THE LAST DESCRIBED COURSE A DISTANCE OF 235.083 FEET TO THE POINT OF BEGINNING AT THE NORTHWEST CORNER OF THE HEREINAFTER DESCRIBED PARCEL OF LAND; THENCE CONTINUING ALONG THE LAST DESCRIBED PERPENDICULAR LINE A DISTANCE OF 189.959 FEET TO AN INTERSECTION WITH THE WESTERLY LINE OF NORTH LAKE SHORE DRIVE, AS SAID NORTH LAKE SHORE WAS DEDICATED BY INSTRUMENT RECORDED IN SAID RECORDER'S OFFICE ON THE 14TH DAY OF MARCH, 1979 AS DOCUMENT NUMBER 24879733; THENCE SOUTHWARDLY ALONG SAID WEST LINE OF NORTH LAKE SHORE DRIVE, A DISTANCE OF 146.790 FEET; THENCE CONTINUING SOUTHWARDLY ALONG SAID WEST LINE OF NORTH LAKE SHORE DRIVE, SAID WEST LINE BEING HERE AN ARC OF A CIRCLE, CONCAVE WESTERLY AND HAVING A RADIUS OF 2,854.789 FEET, AN ARC DISTANCE OF 85.093 FEET TO THE NORTHEAST CORNER OF BLOCK 2 OF HARBOR POINT UNIT NUMBER 1, A SUBDIVISION RECORDED IN SAID RECORDER'S OFFICE ON THE 13TH DAY OF DECEMBER, 1974 AS DOCUMENT NUMBER 22935649; THENCE WEST ALONG THE NORTH LINE OF SAID BLOCK 2, A DISTANCE OF 169.878 FEET TO AN INTERSECTION WITH A LINE WHICH IS 235.083 FEET EAST OF AND PARALLEL WITH THE NORTHWARD EXTENSION OF THE EASTLINE OF PARCEL "A" IN "LAKE FRONT PLAZA" SUBDIVISION AFORESAID; THENCE NORTH ALONG THE LAST DESCRIBED PARALLEL LINE (SAID PARALLEL LINE BEING PERPENDICULAR TO SAID NORTH LINE OF BLOCK 2 IN HARBOR POINT UNIT NUMBER 1) A DISTANCE OF 231.00 FEET TO THE POINT OF BEGINNING, IN COOK COUNTY, ILLINOIS, WHICH SURVEY IS ATTACHED AS EXHIBIT 'A' TO THE DECLARATION OF CONDOMINIUM RECORDED JUNE 27, 1995 AS DOCUMENT NUMBER 95414356, TOGETHER WITH ITS UNDIVIDED PERCENTAGE INTEREST IN THE COMMON ELEMENTS.

PARCEL 2: A NON-EXCLUSIVE EASEMENT FOR THE BENEFIT OF PARCEL 1 SOLELY FOR VEHICULAR AND PEDESTRIAN INGRESS AND EGRESS OVER AND ACROSS CERTAIN IMPROVED PORTIONS OF THE EXISTING GARAGE; EXISTING RAMPS AND EXISTING ADJACENT AREAS NOW LOCATED ON THE PROPERTY COMMONLY KNOWN AS 175 NORTH HARBOR DRIVE, CHICAGO, ILLINOIS PURSUANT TO THE TERMS, CONDITIONS AND RESERVATIONS CONTAINED IN THE AMENDED AND RESTATED GRANT OF

UNOFFICIAL COPY

EASEMENTS DATED AUGUST 29, 1989 AND RECORDED ON SEPTEMBER 1, 1989 AS DOCUMENT 89410952, IN COOK COUNTY, ILLINOIS.

PARCEL 3: A NON-EXCLUSIVE EASEMENT FOR THE BENEFIT OF PARCEL 1 SOLELY FOR UTILITY PURPOSES AND VEHICULAR AND PEDESTRIAN ACCESS UNDER AND ACROSS THE PROPERTY NORTH OF AND ADJACENT TO THE PPTIES COMMONLY KNOWN AS 175 AND 195 NORTH HARBOR DRIVE, CHICAGO, ILLINOIS PURSUANT TO THE TERMS, CONDITIONS AND RESERVATIONS CONTAINED IN THE AMENDED AND RESTATED GRANT OF EASEMENTS DATED AUGUST 29, 1989 AND RECORDED ON SEPTEMBER 1, 1989 AS DOCUMENT 89410952, WHICH EASEMENT AREA IS DESCRIBED AS FOLLOWS: UTILITY, VEHICULAR AND PEDESTRIAN ACCESS EASEMENT THAT PART OF THE LANDS LYING EAST OF AND ADJOINING FORT DEARBORN ADDITION TO CHICAGO, SAID ADDITION BEING THE WHOLE OF THE SOUTHWEST FRACTIONAL 1/4 OF SECTION 10, TOWNSHIP 39 NORTH, RANGE 14 EAST OF THE THIRD PRINCIPAL MERIDIAN, IN COOK COUNTY, ILLINOIS, WHICH PART OF SAID LANDS BEING A PARCEL COMPRISED OF THE LAND, PROPERTY AND SPACE LYING BELOW AND EXTENDING DOWNWARD FROM A HORIZONTAL PLANE HAVING AN ELEVATION OF 20.00 FEET ABOVE CHICAGO CITY DATUM AND LYING WITHIN THE BOUNDARIES, PROJECTED VERTICALLY, UPWARD AND DOWNWARD FROM THE SURFACE OF THE EARTH OF SAID PARCEL WHICH IS BOUNDED AND DESCRIBED AS FOLLOWS:: COMMENCING AT THE NORTHEAST CORNER OF PARCEL "A" IN THE PLAT OF "LAKE FRONT PLAZA" SUBDIVISION (BEING A SUBDIVISION RECORDED IN THE RECORDER'S OFFICE OF COOK COUNTY, ILLINOIS, ON THE 30TH DAY OF APRIL 1962, IN BOOK 615 OF PLATS AT PAGES 4 TO 9, INCLUSIVE, AS DOCUMENT NO. 18461961), AND RUNNING THENCE NORTH ALONG THE NORTHWARD EXTENSION OF THE EAST LINE OF PARCEL "A", (SAID NORTHWARD EXTENSION BEING ALSO THE WEST LINE OF A STRIP OF LAND, 66.00 FEET WIDE, DEDICATED AND CONVEYED TO THE CITY OF CHICAGO FOR PUBLIC UTILITIES BY PLAT OF DEDICATION RECORDED IN SAID RECORDER'S OFFICE ON THE 14TH DAY OF MARCH, 1979, AS DOCUMENT NO. 24879730), A DISTANCE OF 176.195 FEET; THENCE EASTWARDLY ALONG A LINE PERPENDICULAR TO THE LAST DESCRIBED LINE, A DISTANCE OF 66.00 FEET TO THE POINT OF BEGINNING OF SAID PARCEL OF LAND; THENCE NORTHWARDLY ALONG A LINE WHICH IS 66.00 FEET EAST OF AND PARALLEL WITH SAID NORTHWARD EXTENSION OF THE EAST LINE OF PARCEL "A", A DISTANCE OF 30.00 FEET; THENCE EASTWARD ALONG A LINE PERPENDICULAR TO SAID NORTHWARD EXTENSION OF THE EAST LINE OF PARCEL "A", A DISTANCE OF 322.16 FEET; THENCE SOUTHWARDLY ALONG A LINE PERPENDICULAR TO THE LAST DESCRIBED COURSE A DISTANCE OF 30.00 FEET TO AN INTERSECTION WITH A LINE WHICH IS 231.00 FEET, MEASURED PERPENDICULARLY, NORTH OF AND PARALLEL TO THE NORTH LINE OF BLOCK 2 IN HARBOR POINT UNIT NO. 1, ACCORDING TO THE PLAT THEREOF RECORDED ON DECEMBER 31, 1974 AS DOCUMENT NO. 22935649; THENCE WESTWARDLY ALONG A LINE PERPENDICULAR TO THE LAST DESCRIBED COURSE A DISTANCE OF 322.16 FEET TO THE POINT OF BEGINNING, IN COOK COUNTY, ILLINOIS.

PARCEL 4: THE EXCLUSIVE RIGHT TO THE USE OF PARKING SPACE 365, LIMITED COMMON ELEMENTS AS DELINEATED ON THE SURVEY ATTACHED TO THE DECLARATION AFORESAID RECORDED AS DOCUMENT NUMBER 95414356.