

UNOFFICIAL COPY

Doc#: 1530346063 Fee: \$52.00
Karen A. Yarbrough
Cook County Recorder of Deeds
Date: 10/30/2015 09:30 AM Pg: 1 of 3

AFTER RECORDING RETURN TO:
Name: CLMG Corporation
Address: 7195 Dallas Parkway, Plano, TX 75024

THIS INSTRUMENT WAS PREPARED BY:
FEDERAL DEPOSIT INSURANCE CORPORATION
1601 Bryan Street, Dallas, Texas 75201

ASSIGNMENT AND TRANSFER OF LIEN

Date: October 1, 2015 Effective Date: September 10, 2010

Holder of the Note and Lien: FEDERAL DEPOSIT INSURANCE CORPORATION as Receiver for Citizens Bank and Trust Company of Chicago, Chicago, Illinois ("FDIC")

Holder's Mailing Address: 1601 Bryan Street, Dallas, Texas 75201

Transferee: Beal Bank Nevada

Transferee's Mailing Address: 6000 Legacy Drive, Plano, TX 75024

Note:

Date: April 8, 2008

Original Amount: \$300,000.00

Maker: Panagiotis Floudas

Payee: Citizens Bank and Trust Company of Chicago

Note and Lien are Described in the Following Document(s), Recorded in:

Cook County, Illinois
Mortgage in Document 0810708499, on 4/16/2008
Modification in Document 1012008039, on 4/30/2010

Property (including any improvements) Subject to the Lien:

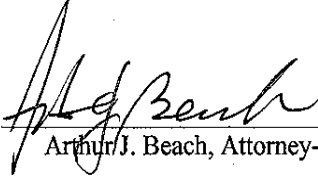
See Exhibit "A" attached hereto and made a part hereof.

Parcel Identification Number: 13-16-201-037-0000 and 13-16-201-038-0000

UNOFFICIAL COPY

When the context requires, singular nouns and pronouns include the plural.

FEDERAL DEPOSIT INSURANCE CORPORATION in the capacity stated above.

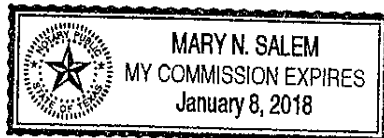
By: 
Arthur J. Beach, Attorney-in-fact


ACKNOWLEDGMENT

STATE OF TEXAS §
 §
COUNTY OF DALLAS §

On October 1, 2015, before me, a Notary Public for the State of Texas, personally appeared Arthur J. Beach, Attorney-in-fact, known to me to be the person whose name is subscribed to the within instrument as the Attorney-in-fact of the Federal Deposit Insurance Corporation, who acknowledged to me that he subscribed the name of Federal Deposit Insurance Corporation, as principal, and his own name as Attorney-in-fact; that the instrument was signed for the purposes contained therein on behalf of the said Federal Deposit Insurance Corporation by authority of the said Federal Deposit Insurance Corporation; and that the instrument is the free act and deed of Federal Deposit Insurance Corporation.

IN TESTIMONY WHEREOF, I have hereunto set my hand and affixed my official seal on the date above written.




Name: Mary Salem
Notary Public in and for the State of Texas

UNOFFICIAL COPY

BC:784056

Exhibit "A"

PARCEL 1:

LOTS 2 AND 3 (EXCEPT THE EAST 15 FEET OF LOT 2) AND LOT 4 IN THE RESUBDIVISION OF LOTS 1 TO 6 INCLUSIVE AND OF LOTS 19 TO 24, INCLUSIVE IN BLOCK 10 IN SILVERMAN'S ADDITION TO IRVING PARK MONTROSE AND JEFFERSON IN THE NORTHEAST 1/4 OF SECTION 16, TOWNSHIP 40 NORTH, RANGE 13, EAST OF THE THIRD PRINCIPAL MERIDIAN ACCORDING TO THE PLAT THEREOF RECORDED MAY 1, 1912 IN BOOK 117 OF PLATS PAGE 10 AS DOCUMENT 4957523 IN COOK COUNTY, ILLINOIS.

PARCEL 2:

LOT 5 (EXCEPT THAT PART OF LOT 5 AFORESAID LYING SOUTH OF THE FOLLOWING DESCRIBED LINE: BEGINNING AT A POINT ON THE WEST LINE OF LOT 5 WHICH SAID POINT IS 101.8 FEET SOUTH OF THE NORTHWEST CORNER OF SAID LOT THENCE ALONG A STRAIGHT LINE TO THE SOUTHEAST CORNER OF SAID LOT IN THE RESUBDIVISION OF LOTS 1 TO 6 INCLUSIVE AND LOTS 19 TO 24 INCLUSIVE IN BLOCK 10 IN SILVERMAN'S ADDITION TO IRVING PARK MONTROSE AND JEFFERSON A SUBDIVISION IN THE WEST 1/2 OF THE EAST 1/2 OF THE NORTHEAST 1/4 AND THAT PART OF THE NORTHWEST 1/4 OF THE NORTHEAST 1/4 WHICH LIES NORTH OF THE NORTHWESTERN RAILWAY TRACK OF SECTION 16, TOWNSHIP 40 NORTH, RANGE 13, EAST OF THE THIRD PRINCIPAL MERIDIAN, IN COOK COUNTY, ILLINOIS.

PARCEL 3:

LOT 6 EXCEPT THAT PART OF LOT 6 LYING SOUTH OF A LINE DESCRIBED AS FOLLOWS: BEGINNING AT A POINT ON WEST LINE OF LOT 6 WHICH POINT IS 83 FEET SOUTH OF NORTHWEST CORNER OF NORTHEAST CORNER OF SAID LOT 6 THENCE ALONG A STRAIGHT LINE TO A POINT ON EAST LINE OF SAID LOT WHICH POINT IS 101.8 FEET SOUTH OF THE NORTHEAST CORNER OF SAID LOT IN THE RESUBDIVISION OF LOTS 1 TO 6 INCLUSIVE AND LOTS 19 TO 24 INCLUSIVE IN BLOCK 10 IN SILVERMAN'S ADDITION TO IRVING PARK MONTROSE AND JEFFERSON A SUBDIVISION IN THE WEST 1/2 OF THE EAST 1/2 OF THE NORTHEAST 1/4 AND THAT PART OF THE NORTHWEST 1/4 OF THE NORTHEAST 1/4 WHICH LIES NORTH OF THE NORTHWESTERN RAILWAY TRACK OF SECTION 16, TOWNSHIP 40 NORTH, RANGE 13 EAST OF THE THIRD PRINCIPAL MERIDIAN, IN COOK COUNTY, ILLINOIS

PARCEL 4:

LOT 7 (EXCEPT THAT PART LYING SOUTH OF A LINE BEGINNING AT A POINT ON THE WEST LINE OF LOT 7 WHICH POINT IS 76 FEET SOUTH OF THE NORTHWEST CORNER OF SAID LOT THENCE ALONG A STRAIGHT LINE TO A POINT ON THE EAST LINE OF SAID LOT WHICH SAID POINT IS 100 FEET SOUTH OF THE NORTHEAST CORNER) IN RESUBDIVISION OF LOTS 1 TO 6 INCLUSIVE AND LOTS 19 TO 24 INCLUSIVE IN BLOCK 10 IN SILVERMAN'S ADDITION TO IRVING PARK MONTROSE AND JEFFERSON A SUBDIVISION IN THE WEST 1/2 OF THE EAST 1/2 OF THE NORTHEAST 1/4 AND THAT PART OF THE NORTHWEST 1/4 OF THE NORTHEAST 1/4 WHICH LIES NORTH OF THE NORTHWESTERN RAILWAY TRACK OF SECTION 16, TOWNSHIP 40 NORTH, RANGE 13, EAST OF THE THIRD PRINCIPAL MERIDIAN, IN COOK COUNTY, ILLINOIS.

PARCEL 5:

LOT 1 AND THE EAST 15.00 FEET OF LOT 2, IN THE RESUBDIVISION OF LOT 1 TO 6 (BOTH INCLUSIVE) AND LOTS 19 TO 24 (BOTH INCLUSIVE), IN BLOCK 10 IN SILVERMAN'S ADDITION TO IRVING PARK MONTROSE AND JEFFERSON, A SUBDIVISION IN THE NORTHEAST 1/4 OF SECTION 16, TOWNSHIP 40 NORTH, RANGE 13, EAST OF THE THIRD PRINCIPAL MERIDIAN, COOK COUNTY, IL.