

UNOFFICIAL COPY



1530916026



Doc#: 1530916026 Fee: \$40.00
RHSP Fee: \$9.00 RPRF Fee: \$1.00
Karen A. Yarbrough
Cook County Recorder of Deeds
Date: 11/05/2015 12:24 PM Pg: 1 of 2

STATE)
OF)
ILLINOIS)

DEPARTMENT OF FINANCE
CITY OF CHICAGO

COUNTY)
OF)
COOK)

RELEASE OF LIEN

IN THE OFFICE OF THE RECORDER OF DEEDS
COOK COUNTY ILLINOIS

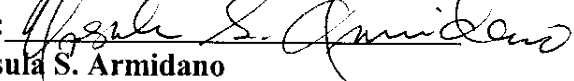
This Release of Lien is not valid until recorded with the Cook County Recorder of Deeds

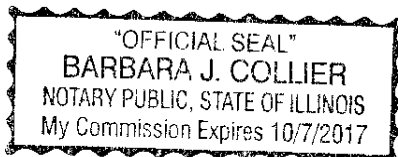
The City of Chicago, a Municipal Corporation, existing by and under the laws of the State of Illinois, by THOMAS H. POWERS, COMMISSIONER OF WATER MANAGEMENT, hereby releases it's Claim for Lien in the Amount of \$2,435.26 filed in the Office of the Recorder of Deeds, Cook County, Illinois, as Document Number 09-17440129 upon the hereinafter described premises to wit:

"SEE EXHIBIT A"


Commonly known as: 4110 W Jackson Blvd.
Chicago, Illinois
Acct. No: 731709-524615

CITY OF CHICAGO
A Municipal Corporation
Thomas H. Powers, Commissioner
Department of Water Management

By: 
Ursula S. Armidano
Department of Finance/Water Billing & Customer Service
333 South State Street - Suite 330
Chicago, Illinois 60604



Give under my Hand and
Notarial Seal this day,
November 5, 2015


NOTARY PUBLIC

Bn

UNOFFICIAL COPY

Office of the Cook County Clerk

Map Department Legal Description Records

P.I.N. Number: 1615214040000

The legal description card(s) below is prepared in a format used for official county record-keeping, and can be used by the Cook County Recorder's Office to access their tract books.

If you need assistance interpreting this description, please obtain a copy of our instruction sheet "How to Read a Legal Description Card", available from the counter clerk or at our website www.cookcountyclerk.com

Please verify the Property Identification Number or P.I.N. (also known as the "Permanent Real Estate Index Number). If this is not the item you requested, please notify the clerk.

16	15	214	040	7701	5790312						
AREA	SUB AREA	BLOCK	PARCEL	CODE	WARRANT	ITEM	ALP SUFF	FIRST SUFFIX	SECOND SUFFIX	THIRD SUFFIX	CLRD

OFFICE OF THE CLERK OF COOK COUNTY, ILLINOIS
PERMANENT REAL ESTATE INDEX NUMBER AND LEGAL DESCRIPTION

VOLUME
562

AREA	SUB-AREA	BLOCK	PARCEL	TAX CODE	SEC	TOWN	RANGE	LOT	SUB-LOT	LOT	BLOCK
16	15	214	40	7701	15	39	13			44	7

W M DERBYS SUB NE 1/4 NE 1/4

AREA	SUB AREA	BLOCK	PARCEL	CODE	WAR RANT	ITEM	ALP SUFF	FIRST SUFFIX	SECOND SUFFIX	THIRD SUFFIX	CLRD
00	00	00	00	00	00	00	00	00	00	00	00
46	47	48	49	50	51	52	53	54	55	56	57
58	59	60	61	62	63	64	65	66	67	68	69
70	71	72	73	74	75	76	77	78	79	80	
1	1	1	1	1	1	1	1	1	1	1	1
2	2	2	2	2	2	2	2	2	2	2	2
3	3	3	3	3	3	3	3	3	3	3	3
4	4	4	4	4	4	4	4	4	4	4	4
5	5	5	5	5	5	5	5	5	5	5	5
6	6	6	6	6	6	6	6	6	6	6	6
7	7	7	7	7	7	7	7	7	7	7	7
8	8	8	8	8	8	8	8	8	8	8	8
9	9	9	9	9	9	9	9	9	9	9	9