

# UNOFFICIAL COPY

Recording Requested By:  
OCWEN LOAN SERVICING, LLC

Doc#: 1532357032 Fee: \$58.00  
Karen A. Yarbrough  
Cook County Recorder of Deeds  
Date: 11/19/2015 12:27 PM Pg: 1 of 6

When Recorded Return To:  
LIEN RELEASE  
OCWEN LOAN SERVICING, LLC  
240 TECHNOLOGY DRIVE  
IDAHO FALLS, ID 83401



## RELEASE OF MORTGAGE

OCWEN LOAN SERVICING, L.L.C. #: 7122007243 "GOLDMAN" Lender ID:3960 Cook, Illinois PIF: 10/20/2015  
MIN #: 100226201000052787 SIS #: 1-988-679-6377

**FOR THE PROTECTION OF THE OWNER, THIS RELEASE SHALL BE FILED WITH THE RECORDER OR THE REGISTRAR OF TITLES IN WHOSE OFFICE THE MORTGAGE OR DEED OF TRUST WAS FILED.**

KNOW ALL MEN BY THESE PRESENTS that MORTGAGE ELECTRONIC REGISTRATION SYSTEMS, INC. ("MERS") holder of a certain mortgage, made and executed by MARTIN J. GOLDMAN AND SANDRA GOLDMAN, HUSBAND AND WIFE, AS JOINT TENANTS AND NOT TENANTS IN COMMON AS TO AN UNDIVIDED FIFTY PERCENT (50%) INTEREST AND JASON BUCHBERG, SINGLE, AS TO AN UNDIVIDED FIFTY PERCENT (50%) INTEREST AS TENANTS IN COMMON, originally to MORTGAGE ELECTRONIC REGISTRATION SYSTEMS, INC. ("MERS"), (SOLELY AS NOMINEE FOR LENDER, NORTH SHORE COMMUNITY BANK), ITS SUCCESSORS AND/OR ASSIGNS, in the County of Cook, and the State of Illinois, Dated: 05/26/2005 Recorded: 06/21/2005 as Instrument No.: 0517255060, does hereby acknowledge that it has received full payment and satisfaction of the same, and in consideration thereof, does hereby cancel and discharge said mortgage.

MORTGAGE ELECTRONIC REGISTRATION SYSTEMS, INC is at 1901 E Voorhies Street, Suite C, Danville, IL 61834, P.O. BOX 2026, FLINT, MI 48501-2026


Legal: See Exhibit "A" Attached Hereto And By This Reference Made A Part Hereof

Assessor's/Tax ID No. 17-10-104-029-0000, 17-10-104-030-0000  
Property Address: 30 EAST HURON STREET UNIT 3309, CHICAGO, IL 60611

IN WITNESS WHEREOF, the undersigned, by the officer duly authorized, has duly executed the foregoing instrument.

MORTGAGE ELECTRONIC REGISTRATION SYSTEMS, INC. ("MERS")

On NOV 17 2015

By:   
Erin Jensen, Assistant Secretary




# UNOFFICIAL COPY

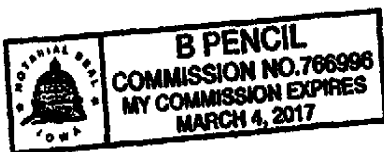
RELEASE OF MORTGAGE Page 2 of 2

STATE OF Iowa  
COUNTY OF Black Hawk

On NOV 17 2015, before me, B. PENCIL, a Notary Public in and for Black Hawk in the State of Iowa, personally appeared Erin Jensen, Assistant Secretary, personally known to me (or proved to me on the basis of satisfactory evidence) to be the person(s) whose name(s) is/are subscribed to the within instrument and acknowledged to me that he/she/they executed the same in his/her/their authorized capacity, and that by his/her/their signature on the instrument the person(s), or the entity upon behalf of which the person(s) acted, executed the instrument.

WITNESS my hand and official seal,

  
B. PENCIL  
Notary Expires: 03/04/2017 #766996



(This area for notarial seal)

Prepared By:  
Rhonda Kastli, OCWEN LOAN SERVICING, LLC 2451 HAMMOND AVENUE, PO BOX 780, WATERLOO, IA 50704-0780 1-800-766-4622

**UNOFFICIAL COPY**

Pg 1 of 4

Exhibit "A"

UNIT NUMBERS 3309 & P-119 IN THE 30 EAST HURON CONDOMINIUM, AS DELINEATED ON A SURVEY OF THE FOLLOWING DESCRIBED TRACT OF LAND:

PARCEL 1:

LOTS 11 AND 12 IN HURON PLAZA, A RESUBDIVISION IN BLOCK 47 IN KINZIE'S ADDITION TO CHICAGO EXCEPTING FROM SAID LOT 1 1 THE FOLLOWING THREE EXCEPTIONS (EXCEPTION NO. 1) THAT PART OF LOT 11 WHICH LIES ABOVE A HORIZONTAL PLANE HAVING AN ELEVATION OF +13.52 CHICAGO CITY DATUM AND LIES BELOW A HORIZONTAL PLANE HAVING AN ELEVATION +27.69 DESCRIBED AS FOLLOWS:

COMMENCING AT THE SOUTHWEST CORNER OF SAID LOT 11, THENCE NORTH 00 DEGREES 00 MINUTES 00 SECONDS EAST ALONG THE WEST LINE OF SAID LOT 11 (THE WEST LINE OF LOT 11 ALSO BEING THE EAST LINE OF N. WABASH AVENUE) FOR A DISTANCE OF 7.49 FEET; THENCE NORTH 90 DEGREES 00 MINUTES 00 SECONDS EAST FOR A DISTANCE OF 2.49 FEET TO THE PLACE OF BEGINNING; THENCE NORTH 00 DEGREES 05 MINUTES 15 SECONDS EAST FOR A DISTANCE OF 15.65 FEET; THENCE SOUTH 89 DEGREES 55 MINUTES 48 SECONDS EAST FOR A DISTANCE OF 3.20 FEET; THENCE NORTH 00 DEGREES 04 MINUTES 48 SECONDS EAST FOR A DISTANCE OF 52.02 FEET; THENCE SOUTH 89 DEGREES 59 MINUTES 03 SECONDS EAST FOR A DISTANCE OF 20.00 FEET; THENCE SOUTH 00 DEGREES 07 MINUTES 37 SECONDS WEST FOR A DISTANCE OF 0.22 FEET; THENCE SOUTH 89 DEGREES 54 MINUTES 58 SECONDS EAST FOR A DISTANCE OF 5.34 FEET; THENCE SOUTH 00 DEGREES 03 MINUTES 33 SECONDS WEST FOR A DISTANCE OF 6.15 FEET; THENCE SOUTH 89 DEGREES 55 MINUTES 11 SECONDS EAST FOR A DISTANCE OF 3.83 FEET; THENCE SOUTH 00 DEGREES 03 MINUTES 59 SECONDS WEST FOR A DISTANCE OF 3.80 FEET; THENCE NORTH 89 DEGREES 54 MINUTES 54 SECONDS WEST FOR A DISTANCE OF 9.55 FEET; THENCE SOUTH 00 DEGREES 04 MINUTES 07 SECONDS WEST FOR A DISTANCE OF 15.50 FEET; THENCE SOUTH 89 DEGREES 54 MINUTES 51 SECONDS EAST FOR A DISTANCE OF 6.85 FEET; THENCE SOUTH 00 DEGREES 04 MINUTES 37 SECONDS WEST FOR A DISTANCE OF 4.00 FEET; THENCE NORTH 89 DEGREES 55 MINUTES 06 SECONDS WEST FOR A DISTANCE OF 6.85 FEET; THENCE SOUTH 00 DEGREES 04 MINUTES 20 SECONDS WEST FOR A DISTANCE OF 8.90 FEET; THENCE NORTH 89 DEGREES 55 MINUTES 25 SECONDS WEST FOR A DISTANCE OF 1.10 FEET; THENCE SOUTH 00 DEGREES 04 MINUTES 23 SECONDS WEST FOR A DISTANCE OF 2.30 FEET; THENCE SOUTH 89 DEGREES 55 MINUTES 12 SECONDS EAST FOR A DISTANCE OF 0.70 FEET; THENCE SOUTH 00 DEGREES 04 MINUTES 25 SECONDS WEST FOR A DISTANCE OF 10.65 FEET; THENCE NORTH 89 DEGREES 53 MINUTES 17 SECONDS WEST FOR A DISTANCE OF 0.25 FEET; THENCE SOUTH 00 DEGREES 04 MINUTES 24 SECONDS WEST FOR A DISTANCE OF 15.65 FEET; THENCE NORTH 89 DEGREES 55 MINUTES 10 SECONDS WEST FOR A DISTANCE OF 13.88 FEET; THENCE SOUTH 00 DEGREES 06 MINUTES 43 SECONDS WEST FOR A DISTANCE OF 0.50 FEET; THENCE NORTH 89 DEGREES 55 MINUTES 33 SECONDS WEST FOR A DISTANCE OF 8.30 FEET TO THE PLACE OF BEGINNING; ALSO EXCEPTING FROM SAID LOT 11 (EXCEPTION No 2) THAT PART LYING ABOVE A HORIZONTAL PLANE HAVING AN ELEVATION +14.58 CHICAGO CITY DATUM AND LYING BELOW A HORIZONTAL PLANE HAVING AN ELEVATION +27.69 CHICAGO CITY DATUM BOUNDED AND DESCRIBED AS FOLLOWS: COMMENCING AT THE SOUTHWEST CORNER OF SAID LOT 11, THENCE NORTH 00 DEGREES 00 MINUTES 00 SECONDS EAST ALONG THE WEST LINE OF SAID LOT 11 (THE WEST LINE OF LOT 1 1 BEING THE EAST LINE OF N. WABASH AVENUE) FOR A DISTANCE OF 7.49 FEET; THENCE NORTH 90 DEGREES

CONTINUED ON NEXT PAGE

## UNOFFICIAL COPY

Pg 2 of 4

00 MINUTES 00 SECONDS EAST FOR A DISTANCE OF 2.69 FEET; THENCE NORTH 00 DEGREES 05  
 MINUTES 15 SECONDS EAST FOR A DISTANCE OF 15.65 FEET; THENCE SOUTH 89 DEGREES 55  
 MINUTES 48 SECONDS EAST FOR A DISTANCE OF 3.20 FEET; THENCE NORTH 00 DEGREES 04  
 MINUTES 48 SECONDS EAST FOR A DISTANCE OF 52.02 FEET; THENCE SOUTH 89 DEGREES 55  
 MINUTES 03 SECONDS EAST FOR A DISTANCE OF 20.00 FEET; THENCE SOUTH 00 DEGREES 07  
 MINUTES 37 SECONDS WEST FOR A DISTANCE OF 0.22 FEET; THENCE SOUTH 89 DEGREES 54  
 MINUTES 58 SECONDS EAST FOR A DISTANCE OF 5.34 FEET; THENCE SOUTH 00 DEGREES 03  
 MINUTES 23 SECONDS WEST FOR A DISTANCE OF 6.15 FEET; THENCE SOUTH 89 DEGREES 55  
 MINUTES 11 SECONDS EAST FOR A DISTANCE OF 3.83 FEET, TO THE PLACE OF BEGINNING;  
 THENCE SOUTH 89 DEGREES 54 MINUTES 50 SECONDS EAST FOR A DISTANCE OF 4.87 FEET;  
 THENCE SOUTH 00 DEGREES 04 MINUTES 29 SECONDS WEST FOR A DISTANCE OF 0.75 FEET;  
 THENCE SOUTH 89 DEGREES 54 MINUTES 52 SECONDS EAST FOR A DISTANCE OF 7.20 FEET;  
 THENCE SOUTH 00 DEGREES 04 MINUTES 06 SECONDS WEST FOR A DISTANCE OF 17.20 FEET;  
 THENCE NORTH 89 DEGREES 54 MINUTES 51 SECONDS WEST FOR A DISTANCE OF 7.82 FEET;  
 THENCE NORTH 00 DEGREES 04 MINUTES 06 SECONDS EAST FOR A DISTANCE OF 4.50 FEET;  
 THENCE NORTH 89 DEGREES 54 MINUTES 52 SECONDS WEST FOR A DISTANCE OF 4.25 FEET)  
 THENCE NORTH 00 DEGREES 04 MINUTES 07 SECONDS EAST FOR A DISTANCE OF 13.45 FEET TO  
 THE POINT OF BEGINNING, ALSO EXCEPTING (EXCEPTION NO. 3) FROM SAID LOT 11 THAT PART  
 LYING ABOVE A HORIZONTAL PLANE HAVING AN ELEVATION OF +13.84 CHICAGO CITY DATUM AND  
 LYING BELOW A HORIZONTAL PLANE HAVING AN ELEVATION OF +27.69 CHICAGO CITY DATUM  
 BOUNDED AS DESCRIBED AS FOLLOWS: COMMENCING AT THE SOUTHWEST CORNER OF SAID LOT 11,  
 THENCE NORTH 00 DEGREES 00 MINUTES 00 SECONDS EAST ALONG THE WEST LINE OF SAID LOT 11  
 (THE WEST LINE OF LOT 11 BEING THE EAST LINE OF N. WABASH AVENUE) FOR A DISTANCE OF  
 183.39 FEET; THENCE NORTH 90 DEGREES 00 MINUTES 00 SECONDS EAST FOR A DISTANCE OF  
 1.42 FEET, TO THE POINT OF BEGINNING; THENCE NORTH 00 DEGREES 03 MINUTES 58 SECONDS  
 WEST FOR A DISTANCE OF 24.95 FEET; THENCE NORTH 90 DEGREES 00 MINUTES 00 SECONDS EAST  
 FOR A DISTANCE OF 0.30 FEET; THENCE NORTH 00 DEGREES 03 MINUTES 57 SECONDS WEST FOR  
 A DISTANCE OF 9.77 FEET; THENCE NORTH 89 DEGREES 59 MINUTES 17 SECONDS EAST FOR A  
 DISTANCE OF 37.69 FEET; THENCE SOUTH 45 DEGREES 00 MINUTES 49 SECONDS EAST FOR A  
 DISTANCE OF 1.95 FEET; THENCE SOUTH 00 DEGREES 03 MINUTES 21 SECONDS EAST FOR A  
 DISTANCE OF 6.00 FEET; THENCE SOUTH 34 DEGREES 03 MINUTES 00 SECONDS EAST FOR A  
 DISTANCE OF 1.25 FEET; THENCE NORTH 57 DEGREES 38 MINUTES 19 SECONDS EAST FOR A  
 DISTANCE OF 0.65 FEET; THENCE NORTH 00 DEGREES 03 MINUTES 22 SECONDS WEST FOR A  
 DISTANCE OF 5.70 FEET; THENCE NORTH 89 DEGREES 58 MINUTES 41 SECONDS EAST FOR A  
 DISTANCE OF 6.37 FEET; THENCE SOUTH 00 DEGREES 03 MINUTES 07 SECONDS EAST FOR A  
 DISTANCE OF 5.40 FEET; THENCE SOUTH 58 DEGREES 57 MINUTES 34 SECONDS EAST FOR A  
 DISTANCE OF 0.75 FEET; THENCE NORTH 36 DEGREES 40 MINUTES 35 SECONDS EAST FOR A  
 DISTANCE OF 1.10 FEET; THENCE NORTH 00 DEGREES 03 MINUTES 07 SECONDS WEST FOR A  
 DISTANCE OF 6.45 FEET; THENCE NORTH 89 DEGREES 56 MINUTES 16 SECONDS EAST FOR A  
 DISTANCE OF 1.35 FEET; THENCE NORTH 00 DEGREES 03 MINUTES 44 SECONDS WEST FOR A  
 DISTANCE OF 1.35 FEET; THENCE NORTH 89 DEGREES 57 MINUTES 00 SECONDS EAST FOR A  
 DISTANCE OF 2.80 FEET; THENCE SOUTH 00 DEGREES 02 MINUTES 29 SECONDS EAST FOR A  
 DISTANCE OF 1.38 FEET; THENCE NORTH 89 DEGREES 57 MINUTES 02 SECONDS EAST FOR A  
 DISTANCE OF 1.70 FEET; THENCE NORTH 00 DEGREES 03 MINUTES 39 SECONDS WEST FOR A  
 DISTANCE OF 0.92 FEET; THENCE NORTH 89 DEGREES 59 MINUTES 17 SECONDS EAST FOR A  
 DISTANCE OF 94.69 FEET; THENCE SOUTH 00 DEGREES 01 MINUTES 10 SECONDS EAST FOR A  
 DISTANCE OF 2.88 FEET; THENCE NORTH 89 DEGREES 58 MINUTES 46 SECONDS EAST FOR A  
 DISTANCE OF 6.80 FEET; THENCE NORTH 00 DEGREES 00 MINUTES 35 SECONDS WEST FOR A  
 DISTANCE OF 2.88 FEET; THENCE NORTH 89 DEGREES 59 MINUTES 17 SECONDS EAST FOR A  
 DISTANCE OF 18.88 FEET; THENCE SOUTH 00 DEGREES 00 MINUTES 27 SECONDS EAST FOR A  
 DISTANCE OF 14.65 FEET; THENCE NORTH 89 DEGREES 59 MINUTES 33 SECONDS EAST FOR A  
 DISTANCE OF 7.40 FEET; THENCE SOUTH 00 DEGREES 00 MINUTES 29 SECONDS EAST FOR A

## UNOFFICIAL COPY

Pg 3 of 4

DISTANCE OF 35.07 FEET; THENCE NORTH 90 DEGREES 00 MINUTES 00 SECONDS WEST FOR A DISTANCE OF 1.20 FEET; THENCE SOUTH 00 DEGREES 01 MINUTES 08 SECONDS EAST FOR A DISTANCE OF 2.95 FEET; THENCE NORTH 90 DEGREES 00 MINUTES 00 SECONDS EAST FOR A DISTANCE OF 1.20 FEET; THENCE SOUTH 00 DEGREES 00 MINUTES 27 SECONDS EAST FOR A DISTANCE OF 7.40 FEET; THENCE SOUTH 32 DEGREES 56 MINUTES 27 SECONDS WEST FOR A DISTANCE OF 1.75 FEET; THENCE NORTH 57 DEGREES 04 MINUTES 22 SECONDS WEST FOR A DISTANCE OF 1.20 FEET; THENCE SOUTH 32 DEGREES 56 MINUTES 17 SECONDS WEST FOR A DISTANCE OF 3.25 FEET; THENCE SOUTH 57 DEGREES 04 MINUTES 22 SECONDS EAST FOR A DISTANCE OF 1.20 FEET; THENCE SOUTH 32 DEGREES 56 MINUTES 13 SECONDS WEST FOR A DISTANCE OF 15.98 FEET; THENCE NORTH 42 DEGREES 12 MINUTES 22 SECONDS WEST FOR A DISTANCE OF 0.89 FEET; THENCE SOUTH 47 DEGREES 49 MINUTES 41 SECONDS WEST FOR A DISTANCE OF 2.85 FEET; THENCE NORTH 42 DEGREES 10 MINUTES 34 SECONDS WEST FOR A DISTANCE OF 5.24 FEET; THENCE SOUTH 89 DEGREES 56 MINUTES 07 SECONDS WEST FOR A DISTANCE OF 1.75 FEET; THENCE NORTH 00 DEGREES 03 MINUTES 47 SECONDS WEST FOR A DISTANCE OF 27.00 FEET; THENCE NORTH 90 DEGREES 00 MINUTES 00 SECONDS WEST FOR A DISTANCE OF 1.00 FEET; THENCE SOUTH 00 DEGREES 03 MINUTES 10 SECONDS EAST FOR A DISTANCE OF 1.92 FEET; THENCE SOUTH 18 DEGREES 02 MINUTES 32 SECONDS WEST FOR A DISTANCE OF 5.70 FEET; THENCE SOUTH 42 DEGREES 52 MINUTES 40 SECONDS WEST FOR A DISTANCE OF 6.69 FEET; THENCE SOUTH 62 DEGREES 51 MINUTES 39 SECONDS WEST FOR A DISTANCE OF 7.35 FEET; THENCE NORTH 90 DEGREES 00 MINUTES 00 SECONDS WEST FOR A DISTANCE OF 22.57 FEET; THENCE NORTH 62 DEGREES 51 MINUTES 31 SECONDS WEST FOR A DISTANCE OF 3.71 FEET; THENCE NORTH 00 DEGREES 00 MINUTES 00 SECONDS EAST FOR A DISTANCE OF 10.75 FEET; THENCE NORTH 00 DEGREES 00 MINUTES 00 SECONDS EAST FOR A DISTANCE OF 0.50 FEET; THENCE NORTH 00 DEGREES 00 MINUTES 00 SECONDS EAST FOR A DISTANCE OF 0.75 FEET; THENCE NORTH 90 DEGREES 00 MINUTES 00 SECONDS WEST FOR A DISTANCE OF 0.50 FEET; THENCE NORTH 00 DEGREES 00 MINUTES 00 SECONDS EAST FOR A DISTANCE OF 12.75 FEET; THENCE NORTH 90 DEGREES 00 MINUTES 00 SECONDS EAST FOR A DISTANCE OF 0.25 FEET; THENCE NORTH 00 DEGREES 00 MINUTES 00 SECONDS EAST FOR A DISTANCE OF 2.00 FEET; THENCE NORTH 90 DEGREES 00 MINUTES 00 SECONDS WEST FOR A DISTANCE OF 0.25 FEET; THENCE NORTH 00 DEGREES 00 MINUTES 00 SECONDS EAST FOR A DISTANCE OF 2.20 FEET; THENCE NORTH 48 DEGREES 36 MINUTES 17 SECONDS WEST FOR A DISTANCE OF 0.69 FEET; THENCE NORTH 41 DEGREES 26 MINUTES 10 SECONDS EAST FOR A DISTANCE OF 0.20 FEET; THENCE NORTH 48 DEGREES 36 MINUTES 41 SECONDS WEST FOR A DISTANCE OF 0.74 FEET; THENCE SOUTH 41 DEGREES 23 MINUTES 54 SECONDS WEST FOR A DISTANCE OF 1.60 FEET; THENCE SOUTH 90 DEGREES 00 MINUTES 00 SECONDS WEST FOR A DISTANCE OF 32.25 FEET; THENCE SOUTH 00 DEGREES 00 MINUTES 00 SECONDS EAST FOR A DISTANCE OF 0.10 FEET; THENCE NORTH 90 DEGREES 00 MINUTES 00 SECONDS WEST FOR A DISTANCE OF 4.75 FEET; THENCE NORTH 00 DEGREES 04 MINUTES 11 SECONDS WEST FOR A DISTANCE OF 0.40 FEET; THENCE NORTH 90 DEGREES 00 MINUTES 00 SECONDS WEST FOR A DISTANCE OF 76.40 FEET TO THE POINT OF BEGINNING ALL IN THE NORTHWEST QUARTER (1/4) OF SECTION 10, TOWNSHIP 39 NORTH, RANGE 14: EAST OF THE THIRD PRINCIPAL MERIDIAN, ACCORDING TO THE PLAT THEREOF RECORDED MAY 13, 1981, AS DOCUMENT 25869229 AND FILED AS DOCUMENT LR3214963 IN COOK COUNTY, ILLINOIS.

PARCEL 2:

EASEMENT FOR INGRESS AND EGRESS FOR THE BENEFIT OF PARCEL 1 OVER ON AM THROUGH THAT PART OF LOT 13 IN HURON PLAZA AS SET FORTH THEREIN AS CREATED BY HURON PLAZA OPERATING AND EASEMENT AGREEMENT RECORDED MAY 28, 1981, AS DOCUMENT 25885058 AND FILED MAY 29, 1981, AS DOCUMENT LR 3217118.

PARCEL 3:

**UNOFFICIAL COPY**

Pg 4 of 4

EASEMENT FOR INGRESS AND EGRESS FOR THE BENEFIT OF PARCEL 1 OVER, ON AND THROUGH THOSE PARTS OF LOTS 1 TO 10 IN HURON PLAZA AS SET FORTH THERE, AS CREATED BY HURON PLAZA OPERATING AND EASEMENT AGREEMENT RECORDED MAY 28, 1981, AS DOCUMENT 25885058 AND FILED MAY 29, 1981, AS DOCUMENT LR 3217118.

**PARCEL 4:**

EASEMENTS AS DESCRIBED BELOW AT SUBPARAGRAPHS (A) (B) (C) AND (D) FOR THE BENEFIT OF PARCEL 1 IN, OVER, ACROSS AND THROUGH THOSE PARTS OF LOTS 1 TO 10 IN HURON PLAZA AS SET FORTH THEREIN, AS CREATED BY HURON PLAZA OPERATING AND EASEMENT AGREEMENT RECORDED MAY 28, 1981, AS DOCUMENT 25885058 AND FILED MAY 29, 1981, AS DOCUMENT LR 3217118.

(A) A NON-EXCLUSIVE EASEMENT FOR STRUCTURAL SUPPORT,

(B) AN EXCLUSIVE EASEMENT FOR THE USE OF ALL "FACILITIES", AS DEFINED THEREIN;

(C) A NON-EXCLUSIVE EASEMENT FOR ENCROACHMENTS RESULTING FROM THE CONSTRUCTION OR THE SUBSEQUENT SETTLEMENT OR SINKING OF THE "TOWER BUILDING", AS DEFINED THEREIN; AND  
(D) A NON-EXCLUSIVE EASEMENT TO USE AND TO INSTALL, REPAIR, MAINTAIN, REMOVE AND REPLACE FROM TIME TO TIME, "FACILITIES", AS DEFINED THEREIN, LOCATED IN OVER, UPON OR THROUGH CHASES, CONDUITS, RISES AND SHAFTS.

**PARCEL 5:**

EASEMENT FOR LIGHT AND AIR FOR THE BENEFIT OF PARCEL 1 OVER AND THROUGH THAT PART OF LOT 13 IN HURON PLAZA LYING ABOVE A HORIZONTAL PLANE 99.75 FEET ABOVE CHICAGO CITY DATUM, AS CREATED BY THE HURON PLAZA OPERATING AND EASEMENT AGREEMENT RECORDED MAY 28, 1981, AS DOCUMENT 25885058 AND FILED MAY 29, 1981, AS DOCUMENT LR 3217118.

**PARCEL 6:**

EASEMENT FOR LIGHT AND AIR FOR THE BENEFIT OF PARCEL 1 OVER AND ABOVE THAT PART OF LOT 14 IN HURON PLAZA LYING ABOVE A HORIZONTAL PLANE 99.75 FEET ABOVE CHICAGO CITY DATUM, AS CREATED BY THE HURON PLAZA OPERATING AND EASEMENT AGREEMENT RECORDED MAY 28, 1981, AS DOCUMENT 25885058 AND FILED MAY 29, 1981, AS DOCUMENT LR 3217118, IN COOK COUNTY, ILLINOIS.

WHICH SURVEY IS ATTACHED AS EXHIBIT "D" TO THE DECLARATION OF CONDOMINIUM, RECORDED AS DOCUMENT NUMBER 0405634042; TOGETHER WITH ITS UNDIVIDED PERCENTAGE INTEREST IN THE COMMON ELEMENTS IN COOK COUNTY ILLINOIS.