

UNOFFICIAL COPY

DEED IN TRUST

MAIL TO:

Heather J. Rose
Erickson-Papanek-Peterson-Rose
1625 Shermer Road
Northbrook, IL 60062

SEND SUBSEQUENT TAX BILLS TO:

Ramesh Garg
214 Stonebridge Way
Mundelein, Illinois 60060



1532816003D

Doc#: 1532816003 Fee: \$48.00
RHSP Fee:\$9.00 RPRF Fee: \$1.00
Affidavit Fee: \$2.00
Karen A. Yarbrough
Cook County Recorder of Deeds
Date: 11/24/2015 09:35 AM Pg: 1 of 6

(The Above Space For Recorder's Use Only)

THE GRANTOR, RAMESH GARG, of the Village of Mundelein, County of Lake, in the State of Illinois, in consideration of the sum of Ten and No/100 Dollars (\$10.00), and other good and valuable consideration, the receipt of which is hereby acknowledged, hereby conveys and quit claims to RAMESH C. GARG and RITA R. GARG, as Co-Trustees, under the terms and provisions of a certain Trust Agreement dated the 28th day of October, 2015, and designated as the RAMESH C. GARG AND RITA R. GARG REVOCABLE TRUST, and to any and all successors as Trustee appointed under said Trust Agreement, or who may be legally appointed, the following described real estate:

SEE EXHIBIT A ATTACHED HERETO AND MADE A PART HEREOF.

**COUNTY-ILLINOIS TRANSFER STAMPS
EXEMPT UNDER PROVISIONS OF PARAGRAPH e,
SECTION 31-45, REAL ESTATE TRANSFER TAX LAW**

DATE: 10/28/15

Eric S. [Signature]
Buyer, Seller or Representative

TO HAVE AND TO HOLD said real estate and appurtenances thereto upon the terms set forth in said Trust Agreement and for the following uses:

1. The Trustee (or Trustees, as the case may be), is invested with the following powers: (a) to manage, improve, divide or subdivide the trust property, or any part thereof, (b) to sell on any terms, grant options to purchase, contract to sell, to convey with or without consideration, to convey to a successor or successors in trust, any or all of the title and estate of the trust, and to grant to such successor or successors in trust all the powers vested in the Trustee, (c) to mortgage, encumber or otherwise transfer the trust property, or any interest therein, as security for advances or loans, (d) to dedicate parks, streets, highways or alleys, and to vacate any portion of the premises, and (e) to lease and enter into leases for the whole or part of the premises, from time to time, but any such leasehold or renewal shall not exceed a single term of 199 years, and to renew, extend or modify any existing lease.

2. Any party dealing with the Trustee with regard to the trust property, whether by contract, sale, mortgage, lease or otherwise, shall not be required to see to the application of the purchase money, loan proceeds, rental or other consideration given, nor shall any such party be required to see that the terms of the trust have been complied with, or to enquire into the powers and authority of the Trustee, and the execution of every contract, option, deal, mortgage or other instrument dealing with the trust property, shall be conclusive evidence in favor

UNOFFICIAL COPY

Property of Cook County Clerk's Office

City of Chicago
Dept. of Finance

697811

11/24/2015 9:21

37874



Real Estate
Transfer
Stamp

\$0.00

Batch 10,855,287

UNOFFICIAL COPY

of every person relying upon or claiming under such conveyance or other instrument; that at the time of the execution and delivery of any of the aforesaid instruments, the Trust Agreement above described was in full force and effect; that said instrument so executed was pursuant to and in accordance with the authority granted the Trustee, and is binding upon the beneficiary or beneficiaries under said Trust Agreement; and if said instrument is executed by a successor or successors in trust, that he or they were duly appointed and are fully invested with the title, estate, rights, powers and duties of the preceding Trustee.

3. The interest of each and every beneficiary under said Trust Agreement and hereunder, and of all persons claiming under any of the beneficiaries, shall be only in the earnings, avails and proceeds arising from the sale or other disposition of the trust property, and such interest is hereby declared to be personal property only, and the beneficiary or beneficiaries of the trust shall not have any title or interest therein, legal or equitable, except as stated.

All of the covenants, conditions, powers, rights and duties vested hereby, in the respective parties, shall inure to and be binding upon their heirs, legal representatives and assigns.

If the title to any of the above real estate now is or hereafter shall be registered, the Registrar of Titles is directed not to register or note in the Certificate of Title, duplicate thereof, or memorial, the words "in trust" or "upon condition", or "with limitation", or words of similar import, in compliance with the statute of the State of Illinois in such case made and provided.

The Grantor hereby waives and releases any and all right and benefit under and by virtue of the Statutes of the State of Illinois providing for the exemption of homestead from sale or execution or otherwise.

DATED this 28 day of October, 2015.


[Signature] (SEAL)
RAMESH GARG

[Signature: Rita Ramesh Garg]
RITA R. GARG, Grantor's wife, signed only for purposes of releasing all rights under and by virtue of the Homestead Exemption Laws of the State of Illinois

State of Illinois)
County of Cook) ss

I, the undersigned, a Notary Public in and for said County, in the State aforesaid, DO HEREBY CERTIFY that RAMESH GARG and RITA R. GARG, personally known to me to be the same persons whose names are subscribed to the foregoing instrument, appeared before me this day in person, and acknowledged that they sealed and delivered the said instrument as their free and voluntary act, for the uses and purposes therein set forth, including the release and waiver of the right of homestead.

Given under my hand and official seal, this 28 day of October, 2015.



[Signature: Laura Malmberg]
Notary Public

This instrument was prepared by: Heather J. Rose, 1625 Shermer Road, Northbrook, IL 60062

UNOFFICIAL COPY

EXHIBIT A

LEGAL DESCRIPTION

Parcel 1:

UNIT 1304 AND PARKING SPACE P-219 AND TOGETHER WITH THE EXCLUSIVE RIGHT TO THE USE OF THE LIMITED COMMON ELEMENT STORAGE SPACE NUMBERED 195 IN PARK ALEXANDRIA CONDOMINIUMS DELINEATED ON A SURVEY OF THE FOLLOWING DESCRIBED REAL ESTATE:

(A) All of Lots 1, 2 and 3 except the South 8 feet of said Lot 3, in W.B. Egan's Subdivision of Lots 7 and 8 in Block 47 of School Section Addition to Chicago in Section 16, Township 39 North, Range 14, East of the Third Principal Meridian, in Cook County, Illinois.

And (B) All of Lots 8, 9 and 10 in Ward's Subdivision of Lot 1 in Block 47 of School Section Addition to Chicago in Section 16, Township 39 North, Range 14, East of the Third Principal Meridian, in Cook County, Illinois.

And (C) All those parts of Lot 7 in said Ward's subdivision of Lot 1 in Block 47, and of Lot 2 in Block 47 of School Section Addition to Chicago, and of Lot 1 in Charles Wesencraft's Subdivision of Lots 3, 4, 5 and 6 in Block 47 of School Section Addition to Chicago, all lying South of a line 124.86 feet South of and parallel with the South line of West Monroe Street, in Section 16, Township 39 North, Range 14, East of the Third Principal Meridian, in Cook County, Illinois.

And (D) That part of Lot 9 in Charles Wesencraft's Subdivision of Lots 3, 4, 5 and 6 in Block 47 of School Section Addition to Chicago, lying North of the Easterly extension of the North Line of the South 8 feet of Lot 3 in W.B. Egan's Subdivision of Lots 7 and 8 in Block 47 of School Section addition to Chicago in Section 16, Township 39 North, Range 14, East of the Third Principal Meridian, in Cook County, Illinois.

All the above taken as a tract excepting there from that part: Lying above a horizontal plane at the vertical elevation (Chicago City Datum) of 14.00 feet and below the horizontal plane and within the perimeter formed by connecting the vertices formed by connecting the vertical elevation points attached to the following calls of the property described as follows: Beginning at the Northwest corner of said tract having a vertical elevation of 33.03 feet; thence South 00°26'50" East along the West line of said tract, 59.84 feet to the Westerly extension of the centerline of an interior wall having a vertical elevation of 33.03 feet (the following eighteen (18) calls being along the centerline of said interior walls); thence South 89°43'42" East, 8.99 feet to a point having a vertical elevation of 33.03 feet; thence South 00°16'18" West, 0.55 feet to a point having a vertical elevation of 33.03 feet; thence South 89°43'42" East, 10.96 feet to a point having a vertical elevation of 33.03 feet; thence South 00°16'18" West, 0.22 feet to a point having a vertical elevation of 33.03 feet; thence South 89°43'42" East, 12.74 feet to a point having a vertical elevation of 33.03 feet; thence North 00°16'18" East, 0.46 feet to a point having a vertical elevation of 33.03 feet; thence South 89°43'42" East, 11.61 feet to a point having a vertical elevation of 33.03 feet; thence North 00°16'18" East, 13.38 feet to a point having a vertical elevation of 33.03 feet; thence South 89°43'42" East, 29.34 feet to a point having a vertical elevation of 33.03 feet; thence South 00°16'18" West, 17.96 feet to a point having a vertical elevation of 33.03 feet; thence South 89°43'42" East, 19.97 feet to a point having a vertical elevation of 33.03 feet; thence North 00°16'18" East, 3.68 feet to a point having a vertical elevation of 33.03 feet; thence South 89°43'42" East, 6.92 feet to a point having a vertical elevation of 33.03 feet; thence South 00°16'18" West, 3.68 feet to a point having a vertical elevation of 33.03 feet; thence South 89°43'42" East, 4.79 feet to a point having a vertical elevation of 33.03 feet; thence North 00°16'18" East, 9.30 feet to a point having a vertical elevation of 33.03 feet; thence North 89°43'42" West, 0.54 feet to a point having a vertical elevation of 33.03

UNOFFICIAL COPY

feet; thence North 00° 16'18" East, 55.92 feet to a point on the North line of said tract having a vertical elevation of 33.03 feet; thence South 90° 00'W1 West along the North line of said tract, 105.52 feet to the point of beginning, in Cook County, Illinois. Containing 6086,150 Ÿ Square Feet. And excepting that part: Lying above a horizontal plane at the vertical elevation (Chicago City^Datum) of 14.00 feet and below the horizontal plane and within the perimeter formed by connecting the vertices formed by connecting the vertical elevation points attached to the following calls of the property described as follows: Commencing at the Northwest corner of said tract; thence South 00°26'50" East along the West line of said tract, 83.67 feet to the Westerly extension of the centerline of an interior wall, being the point of beginning and having a vertical elevation of 33.03 feet; (the following seven (7) calls being along the centerline of said interior walls); thence South 89°43'42" East, 32.64 feet to a point having a vertical elevation of 33.03 feet; thence South 29°50'45" East, 13.45 feet to a point having a vertical elevation of 33.03 feet; thence South 89°43'42" East, 11.85 feet to a point having a vertical elevation of 33.03 feet; thence South 00°16'18" West, 5.87 feet to a point having a vertical elevation of 33.03 feet; thence North 89°43'42" West, 5.39 feet to a point having a vertical elevation of 33.03 feet; thence South 00°16'18" West, 7.24 feet to a point having a vertical elevation of 33.03 feet; thence North 89°43'42" West, 46.62 feet to a point on the West line of said tract having a vertical elevation of 33.03 feet; thence North 00° 26'50" West along the West line of said tract, 26.43 feet to the point of beginning, in Cook County, Illinois. Containing 1127.382 Ÿ Square Feet. Which survey is attached as Exhibit "A" to the Declaration of Condominium recorded September 25, 2003 as document number 0326832189, and as amended from time to time, together with its undivided percentage interest in the common elements, all in Cook County, Illinois.

Parcel 2:

Non-exclusive easement appurtenant for the benefit of Parcel 1 for support, common walls, ceilings and floors, equipment and utilities as contained in the Declaration of Easements, Reservations, Covenants and Restrictions for the Condominium Parcel recorded September 25, 2003 as document number 0326832189.

Permanent Index Number(s): 17-16-107-037-1070 & 17-16-107-037-1482

For informational purposes only, the subject parcel is commonly known as: 125 S. Jefferson, Unit 1304 and P-219, Chicago Illinois 60661

UNOFFICIAL COPY

STATEMENT BY GRANTOR AND GRANTEE

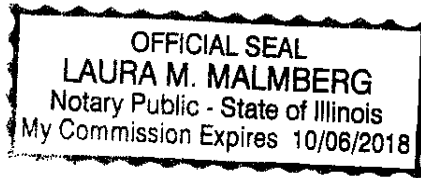
The grantor or his agent affirms that, to the best of his knowledge, the name of the grantee shown on the deed or assignment of beneficial interest in a land trust is either a natural person, an Illinois corporation or foreign corporation authorized to do business or acquire and hold title to real estate in Illinois, a partnership authorized to do business or acquire and hold title to real estate in Illinois, or other entity recognized as a person and authorized to do business or acquire title to real estate under the laws of the State of Illinois.

Dated October 28, 2015.

Signature: *Matthew J. Kon*
Grantor or Agent

Subscribed and sworn to before me by the said Agent this 28 day of October, 2015.

Laura Malmberg
Notary Public



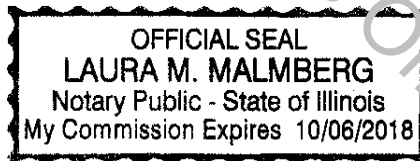
The grantee or his agent affirms and verifies that the name of the grantee shown on the deed or assignment of beneficial interest in a land trust is either a natural person, an Illinois corporation or foreign corporation authorized to do business or acquire and hold title to real estate in Illinois, a partnership authorized to do business or acquire and hold title to real estate in Illinois, or other entity recognized as a person and authorized to do business or acquire and hold title to real estate under the laws of the State of Illinois.

Dated October 28, 2015.

Signature: *Matthew J. Kon*
Grantee or Agent

Subscribed and sworn to before me by the said Agent this 28 day of October, 2015.

Laura Malmberg
Notary Public



NOTE: Any person who knowingly submits a false statement concerning the identity of a grantee shall be guilty of a Class C misdemeanor for the first offense and of a Class A misdemeanor for subsequent offenses.

(Attach to deed or ABI to be recorded in Cook County, Illinois, if exempt under provisions of Section 4 of the Illinois Real Estate Transfer Act.)