

# UNOFFICIAL COPY

Prepared By: Vinay Jayaramaiah  
Indecomm Global Services  
1260 Energy Lane  
St. Paul, Minnesota USA 55108

Doc#: 1535656014 Fee: \$50.00  
Karen A. Yarbrough  
Cook County Recorder of Deeds  
Date: 12/22/2015 08:49 AM Pg: 1 of 2

When Recorded Return To:  
Indecomm Global Services  
2925 Country Drive  
St. Paul, MN 55117

## Satisfaction of Mortgage

Date: December 18, 2015


Loan#: 9100069575  
Invoice#: E2764851  
Package#: 80172450  
Document#: 5641835

THAT CERTAIN MORTGAGE owned by the undersigned, a **National Banking Association of The United States of America**, executed by **CAROL MOSSE and MARK MOSSE, HUSBAND AND WIFE** currently residing at **4170 NORTH MARINE DRIVE UNIT 15K, CHICAGO, Illinois 60613** to **US Bank National Association f.k.a. COSMOPOLITAN BANK AND TRUST MORTGAGEE**, Dated **December 8, 2005** and filed for record **December 13, 2005**, as Document Number **0534726279** in the Office of the **County Recorder of Cook County, Illinois**, is, with the indebtedness thereby secured, fully paid, satisfied, released and discharged.  
Also to satisfy Assignment dated **August 4, 2010** recorded **September 29, 2010** as Document Number **1027217039**

**\*\*See Attached Exhibit A for Legal Description  
US Bank National Association**

PIN: 14-16-304-039-1142


By



Donna Kurzhal, Mortgage Officer

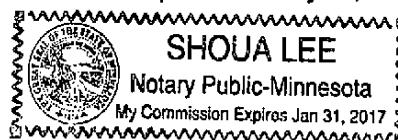
STATE OF Minnesota )  
COUNTY Ramsey ) SS

The foregoing instrument was acknowledged before me this **18th** day of **December, 2015**, by **Donna Kurzhal** the **Mortgage Officer**, of **US Bank National Association f.k.a. COSMOPOLITAN BANK AND TRUST**, a **National Banking Association** under the laws of **The United States of America**, on behalf of the **National Banking Association**.



Shoua Lee, Notary Public

My Commission Expires: **January 31, 2017**.



# UNOFFICIAL COPY

## Exhibit A

PROPERTY ADDRESS: 4170 NORTH MARINE DRIVE, UNIT 15K, CHICAGO, IL 60613. LEGAL DESCRIPTION: UNIT NO. 15-K AS DELINEATED ON A SURVEY OF THE FOLLOWING DESCRIBED PARCEL OF REAL ESTATE (HEREINAFTER REFERRED TO AS DEVELOPMENT PARCEL): LOTS 7, 8, 9 AND 10 IN THE COUNTY CLERK'S DIVISION OF LOT 12 AND 13 AND LOT 25 (EXCEPT THE WEST 550 FEET THEREOF) TOGETHER WITH ACCRETION THERETO IN SIMON AND GORDON'S ADDITION TO CHICAGO A SUBDIVISION OF LOTS 10 AND 19 AND VACATED STREETS BETWEEN IN SCHOOL TRUSTEES SUBDIVISION OF SECTION 16 TOWNSHIP 40 NORTH RANGE 14, EAST OF THE THIRD PRINCIPAL MERIDIAN, IN COOK COUNTY, ILLINOIS; ALSO THE WEST 100 FEET OF LOT 13 IN SIMON AND CORDON'S ADDITION TO CHICAGO SAID ADDITION BEING A SUBDIVISION OF LOT 10 AND LOT 19 AND VACATED STREET BETWEEN SAME IN SCHOOL TRUSTEE'S SUBDIVISION OF SECTION 16. TOWNSHIP 40 NORTH, RANGE 14, EAST OF THE THIRD PRINCIPAL MARIDIAN, WHICH SURVEY IS ATTACHED AS EXHIBIT A TO THE DECLARATION MADE BY LASALLE NATIONAL BANK AS TRUSTEE UNDER TRUST NO, 43051 RECORDED IN THE OFFICE OF THE RECORDER OF COOK COUNTY, ILLINOIS AS DOCUMENT NO. 22414417, TOGETHER WITH ITS UNDIVIDED PERCENTAGE INTEREST IN SAID DEVELOPMENT PARCEL (EXEMPTING FROM SAID DEVELOPMENT PARCEL ALL THE PROPERTY AND SPACE COMPRISING ALL THE UNITS DEFINED AND EAT FORTH IN THE DECLARATION OF SURVEY) IN COOK COUNTY, ILLINOIS.



Cook County Clerk's Office