



15357190680

WARRANTY DEED

Doc#: 1535719068 Fee: \$40.00  
Karen A. Yarbrough  
Cook County Recorder of Deeds  
Date: 12/23/2015 11:56 AM Pg: 1 of 2

GRANTOR, Jamin A. Estep, a single man of 600 North Kingsbury, Unit 1703, Chicago, Illinois, for and in consideration of the sum of Ten (\$10.00) Dollars, and other good and valuable consideration in hand paid, CONVEYS & WARRANTS to the GRANTEEES, Julie and John Dillman, the following described real estate, situated in County of Cook and State of Illinois, to wit:

Doc#: 1511119100 Fee: \$60.00  
RHSP Fee: \$9.00 RPRF Fee: \$1.00  
Karen A. Yarbrough  
Cook County Recorder of Deeds  
Date: 04/21/2015 12:04 PM Pg: 1 of 2

STEWART TITLE  
800 E. DIEHL ROAD  
SUITE 180  
NAPERVILLE, IL 60563

PARCEL A:

UNIT 1703 AND PARKING SPACE UNIT P-517 IN PARK PLACE CHICAGO CONDOMINIUM AS DELINEATED AND DEFINED ON THE PLAT OF SURVEY OF THE FOLLOWING DESCRIBED PARCEL OF REAL ESTATE:

PARCEL 1:

THAT PART OF BLOCK 3 IN ASSESSOR'S DIVISION OF THE KINGSBURY TRACT, IN THE EAST 1/2 OF THE NORTHWEST 1/4 OF SECTION 9, TOWNSHIP 39 NORTH, RANGE 14 EAST OF THE THIRD PRINCIPAL MERIDIAN, LYING EASTERLY OF THE EAST DOCK LINE OF THE NORTH BRANCH OF THE CHICAGO RIVER; LYING SOUTHWESTERLY OF THE SOUTHWESTERLY LINE OF KINGSBURY STREET, LYING SOUTH AND SOUTHEASTERLY OF THE FOLLOWING DESCRIBED LINE:

BEGINNING AT THE INTERSECTION OF THE SOUTHWESTERLY LINE OF KINGSBURY STREET AND A LINE 3.0 FEET NORTH OF AND PARALLEL WITH THE CENTER LINE OF ONTARIO STREET (AS NOW LAID OUT) EXTENDED WEST; THENCE WEST ALONG A LINE 3.0 FEET NORTH OF AND PARALLEL WITH THE CENTER LINE OF ONTARIO STREET (AS NOW LAID OUT) EXTENDED WEST 163.0 FEET; THENCE SOUTHWESTERLY IN A STRAIGHT LINE TO A POINT IN SAID DOCK LINE OF SAID NORTH BRANCH OF THE CHICAGO RIVER, WHICH IS 70.80 FEET SOUTHEASTERLY (MEASURED ALONG SAID DOCK LINE) FROM THE POINT OF INTERSECTION OF SAID DOCK LINE WITH SAID LINE 3.0 FEET NORTH OF AND PARALLEL WITH THE CENTER OF ONTARIO STREET EXTENDED WEST AND LYING NORTH AND EAST OF A LINE DESCRIBED AS BEGINNING AT THE INTERSECTION OF THE WEST LINE OF KINGSBURY STREET AND A LINE 8.50 FEET SOUTH OF AND PARALLEL WITH THE PROLONGATION WEST OF THE SOUTH LINE OF THE NORTH 1/2 OF BLOCK 4 IN SAID ASSESSOR'S DIVISION OF SAID KINGSBURY TRACT; THENCE WEST ALONG SAID PARALLEL LINE, 142.0 FEET TO A POINT; THENCE NORTH AT RIGHT ANGLES 13.0 FEET; THENCE WEST AT RIGHT ANGLES TO A POINT ON THE EAST DOCK LINE OF THE NORTH BRANCH OF CHICAGO RIVER, IN COOK COUNTY, ILLINOIS.

\*Re-record to perfect notary

200146-33446GE  
7017

PARCEL 2:

THAT PART OF BLOCK 3 IN ASSESSOR'S DIVISION OF THE KINGSBURY TRACT, IN THE EAST 1/2 OF THE NORTHWEST 1/4 OF SECTION 9, TOWNSHIP 39 NORTH, RANGE 14 EAST OF THE THIRD PRINCIPAL MERIDIAN, DESCRIBED AS FOLLOWS:

COMMENCING AT A POINT IN A LINE 3.0 FEET NORTH OF AND PARALLEL WITH THE CENTER LINE OF ONTARIO STREET (AS NOW LAID OUT) WHICH IS 163.0 FEET WEST FROM THE INTERSECTION OF SAID LINE WITH THE WEST LINE OF KINGSBURY STREET; THENCE SOUTHWESTERLY TO A POINT IN THE DOCK LINE OF THE EAST BANK OF THE NORTH BRANCH OF THE CHICAGO RIVER WHICH IS 70.8 FEET SOUTHEASTERLY FROM INTERSECTION OF DOCK LINE, SAID RIVER WITH THE SAID LINE DRAWN 3.0 FEET NORTH OF AND PARALLEL WITH THE CENTER LINE OF ONTARIO STREET; THENCE NORTHWESTERLY ALONG SAID DOCK LINE OF SAID EAST BANK OF SAID RIVER, 9.80 FEET; THENCE NORTHEASTERLY IN A STRAIGHT LINE TO THE POINT OF BEGINNING, SAID LAND BEING MORE PARTICULARLY DESCRIBED IN A DEED FROM HUGH MCBIRNEY AND ISABELLE M. MCBIRNEY, HIS WIFE, TO PERCIVAL W. CLEMENT, DATED NOVEMBER 22, 1899, RECORDED IN VOLUME 6925 PAGE 164 OF LAND RECORDS IN THE RECORDER'S OFFICE OF COOK COUNTY, ILLINOIS.

WHICH SURVEY IS ATTACHED AS EXHIBIT "A" TO THE DECLARATION OF CONDOMINIUM RECORDED AUGUST 21, 2002 AS DOCUMENT NUMBER 0020921139, AND AS AMENDED FROM TIME TO TIME, TOGETHER WITH ITS UNDIVIDED PERCENTAGE INTEREST IN THE COMMON ELEMENTS.

CCRD REVIEWER

CCRD REVIEWER

# UNOFFICIAL COPY

**PARCEL B:**

EASEMENT FOR INGRESS AND EGRESS FOR THE BENEFIT OF PARCEL A AFORESAID, AS CONTAINED IN THE DECLARATION OF COVENANTS, CONDITIONS, RESTRICTIONS AND EASEMENTS RECORDED AUGUST 21, 2002 AS DOCUMENT NUMBER 0020921138.

SUBJECT TO: General real estate taxes for the year 2014 and subsequent years, covenants, conditions & restrictions of record, building lines & building & liquor restrictions of record, zoning & building laws & ordinances, private, public & utility easements, hereby releasing and waiving all rights under and by virtue of the Homestead Exemption Laws of the State of Illinois.


600 N. Kingsbury #1703 17-09-126-022-1113  
Chicago, IL 60654 17-09-126-022-1245

DATED this 3rd day of April, 2015

*Jamin A. Estep*

Jamin A. Estep

STATE OF ILLINOIS )



The foregoing instrument was acknowledged before me this 3rd day of April, 2015. By Jamin A. Estep Single man


*[Signature]* Notary Public  
My commission expires \_\_\_\_\_

Tax Bill To: Julie & John Dillman, ~~600 N Kingsbury #1703 Chicago IL 60654~~


Return To: Julie & John Dillman, ~~600 N Kingsbury #1703 Chicago IL 60654~~

221 TRUMBULL ST. #2505  
HARTFORD, CT 06103

PREPARED BY: JAMIN A ESTEP, 600 N. Kingsbury, Chicago, IL.



REAL ESTATE TRANSFER TAX
0026000
FP 103042



REAL ESTATE TRANSFER TAX
0052000
FP 103037

City of Chicago  
Dept. of Finance  
686066



Real Estate  
Transfer  
Stamp  
\$5,460.00

4/17/2015 14:20  
dr00764

Batch 9,721,345