

UNOFFICIAL COPY

File No. PA1309444

JUDICIAL SALE DEED

THE GRANTOR, The Judicial Sales Corporation, an Illinois Corporation, pursuant to and under the authority conferred by the provisions of an Order Appointing Selling Officer and a Judgment entered by the Circuit Court of Cook County, Illinois, on July 22, 2015, in Case No. 09 CH 18252, entitled PENNYMAC LOAN SERVICING, LLC AS SERVICING AGENT FOR PENNYMAC LOAN TRUST 2011-NPL1 vs. ELMIR PARGANLIJA, et al, and pursuant to which the premises hereinafter described were sold at public sale pursuant to notice given in compliance with 735 ILCS 5/15-



Doc#: 1600744015 Fee: \$42.00
RHSP Fee: \$9.00 RPRF Fee: \$1.00
Affidavit Fee: \$2.00
Karen A. Yarbrough
Cook County Recorder of Deeds
Date: 01/07/2016 11:25 AM Pg: 1 of 3

1507(c) by said grantor on October 23, 2015, does hereby grant, transfer, and convey to **PENNYMAC LOAN TRUST 2011-NPL1**, by assignment the following described real estate situated in the County of Cook, in the State of Illinois, to have and to hold forever:

PARCEL 1: UNIT NO. 1107 AS DELINEATED ON THE PLAT OF SURVEY OF THE FOLLOWING DESCRIBED PARCEL OF REAL ESTATE: THE NORTH 1/2 OF THE NORTHWEST 1/4 OF THE NORTHWEST 1/4 OF SECTION 36, TOWNSHIP 41 NORTH, RANGE 13 EAST OF THE THIRD PRINCIPAL MERIDIAN (EXCEPT THE NORTH 33 FEET THEREOF, THE EAST 698 FEET THEREOF, AND THE WEST 40 FEET THEREOF AND EXCEPT THEREFROM THAT PART DESCRIBED AS FOLLOWS: BEGINNING ON THE SOUTH LINE OF WEST TOUHY AVENUE AT A POINT 26 FEET EAST OF THE INTERSECTION OF THE EAST LINE OF NORTH KEDZIE AVENUE AND THE SOUTH LINE OF WEST TOUHY AVENUE; THENCE SOUTH PARALLEL TO SAID LINE OF NORTH KEDZIE AVENUE 100 FEET; THENCE SOUTHWEST 352.26 FEET TO A POINT ON SAID EAST LINE OF NORTH KEDZIE AVENUE, SAID POINT BEING 450.00 FEET SOUTH OF SAID SOUTH LINE OF WEST TOUHY AVENUE; THENCE NORTH, ALONG SAID EAST LINE OF NORTH KEDZIE AVENUE, 450.00 FEET, TO SAID SOUTH LINE OF WEST TOUHY AVENUE; THENCE EAST, ALONG SAID SOUTH LINE OF WEST TOUHY AVENUE 26.00 FEET TO THE POINT OF BEGINNING) IN COOK COUNTY, ILLINOIS WHICH PLAT OF SURVEY IS ATTACHED AS EXHIBIT A TO THE DECLARATION OF CONDOMINIUM OWNERSHIP BY CENTEX HOMES CORPORATION, RECORDED IN THE OFFICE OF THE RECORDER OF DEEDS OF COOK COUNTY, ILLINOIS AS DOCUMENT NO. 21906206 AND AMENDED FROM TIME TO TIME TOGETHER WITH ITS UNDIVIDED PERCENTAGE INTEREST IN THE COMMON ELEMENTS. PARCEL 2: EASEMENT FOR THE BENEFIT OF PARCEL 1 AS SET FORTH IN THE DECLARATION OF EASEMENT DATED JUNE 3, 1968 AND RECORDED JUNE 14, 1968 AS DOCUMENT 20520336 MADE BY WINSTON GARDENS, INC., A CORPORATION OF ILLINOIS, AND AS CREATED BY THE DEED FROM CENTEX HOMES, CORP TO SYLVIA KAY AND MORRIS VICTOR AND REVA VICTOR, HIS WIFE DATED SEPTEMBER 26, 1972 AND RECORDED SEPTEMBER 29, 1972 AS DOCUMENT 22069156 FOR VEHICULAR INGRESS AND EGRESS OVER THE FOLLOWING DESCRIBED LAND: THE NORTH 30 FEET, AS MEASURED AT 90 DEGREES TO THE NORTH LINES THEREOF, OF A TRACT OF LAND CONSISTING OF BLOCKS 4 AND 5 TOGETHER WITH ALL THAT PART OF VACATED NORTH ALBANY AVENUE LYING NORTH OF THE SOUTH LINE OF BLOCK 5 EXTENDED WEST, SAID EXTENSION ALSO BEING THE SOUTH LINE OF VACATED WEST LUNT AVENUE, AND LYING SOUTH OF THE NORTH LINE OF SAID BLOCK 5 EXTENDED WEST, SAID EXTENSION ALSO BEING THE NORTH LINE OF VACATED WEST ESTES AVENUE, TOGETHER WITH ALL OF THE VACATED WEST LUNT AVENUE, LYING EAST OF THE EAST LINE OF NORTH KEDZIE AVENUE AND TOGETHER WITH ALL OF VACATED WEST ESTES AVENUE, LYING EAST OF THE EAST LINE OF NORTH KEDZIE AVENUE ALL IN COLLEGE GREEN SUBDIVISION OF PART OF THE WEST 1/2 OF THE NORTHWEST 1/4 OF SECTION 36, TOWNSHIP 41 NORTH, RANGE 13 EAST OF THE THIRD PRINCIPAL MERIDIAN (EXCEPT THAT PART OF THE ABOVE DESCRIBED TRACT DESCRIBED AS FOLLOWS: BEGINNING AT THE NORTH EAST CORNER OF SAID TRACT; THENCE WEST ALONG THE NORTH LINE OF SAID TRACT 505.51 FEET; THENCE SOUTH ALONG A LINE PARALLEL TO THE EAST LINE OF SAID TRACT 681.49 FEET TO THE SOUTH LINE OF SAID TRACT; THENCE EAST ALONG THE SOUTH LINE OF SAID TRACT 505.49 FEET TO THE SOUTH EAST CORNER OF SAID TRACT; THENCE NORTH ALONG THE EAST LINE OF SAID TRACT 681.82 FEET TO THE POINT OF BEGINNING) IN COOK COUNTY, ILLINOIS.

Commonly known as 7141 NORTH KEDZIE AVENUE UNIT 1107, CHICAGO, IL 60645

Property Index No. 10-36-100-015-1161

Grantor has caused its name to be signed to those present by its President and CEO on this 1st day of December, 2015.

CCP:

DATE:

UNOFFICIAL COPY

Judicial Sale Deed

The Judicial Sales Corporation

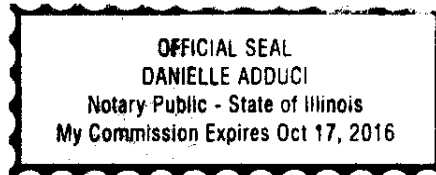
By: *Nancy R. Vallone*
 Nancy R. Vallone
 President and Chief Executive Officer

State of IL, County of COOK ss, I, Danielle Adduci, a Notary Public, in and for the County and State aforesaid, do hereby certify that Nancy R. Vallone, personally known to me to be the President and CEO of The Judicial Sales Corporation, appeared before me this day in person and acknowledged that as such President and CEO he/she signed and delivered the said Deed pursuant to authority given by the Board of Directors of said corporation, as his/her free and voluntary act, and as the free and voluntary act and Deed of said corporation, for the uses and purposes therein set forth.

Given under my hand and seal on this

1st day of December, 2015

Danielle Adduci
 Notary Public



This Deed was prepared by August R. Butera, The Judicial Sales Corporation, One South Wacker Drive, 24th Floor, Chicago, IL 60606-4650.

Exempt under provision of Paragraph L , Section 31-45 of the Real Estate Transfer Tax Law (35 ILCS 200/31-45).

1/6/16
 Date

Keena Wacker
 Buyer, Seller or Representative

Grantor's Name and Address:

THE JUDICIAL SALES CORPORATION
 One South Wacker Drive, 24th Floor
 Chicago, Illinois 60606-4650
 (312)236-SALE

Grantee's Name and Address and mail tax bills to:

Attention: Pennymac Loan Services

Grantee: PENNYMAC LOAN TRUST 2011-NPL1, by assignment

Mailing Address: 27001 Agoura Rd
Calabasas, CA. 91301

Telephone: _____

Mail To:
 PIERCE & ASSOCIATES
 One North Dearborn Street Suite 1300
 CHICAGO, IL, 60602
 (312) 476-5500
 Att. No. 91220
 File No. PA1309444

City of Chicago
 Dept of Finance
699399



Real Estate
 Transfer
 Stamp
\$0.00

12/30/2015 11:04
 25987

Batch 11,016,576

UNOFFICIAL COPY


STATEMENT BY GRANTOR AND GRANTEE

The grantor or his agent affirms that, to the best of his knowledge, the name of the grantee shown on the deed or assignment of beneficial interest in a land trust is either a natural person, an Illinois corporation or foreign corporation authorized to do business or acquire and hold title to real estate in Illinois, a partnership authorized to do business or acquire and hold title to real estate in Illinois, or other entity recognized as a person and authorized to do business or acquire title to real estate under the laws of the State of Illinois.

Dated January 6, 2016

Signature: Keena Walker
Grantor or Agent

Subscribed and sworn to before me
By the said Agent
This 6 day of January, 2016
Notary Public [Signature]




The grantee or his agent affirms and verifies that the name of the grantee shown on the deed or assignment of beneficial interest in a land trust is either a natural person, an Illinois corporation or foreign corporation authorized to do business or acquire and hold title to real estate in Illinois, a partnership authorized to do business or acquire and hold title to real estate in Illinois or other entity recognized as a person and authorized to do business or acquire title to real estate under the laws of the State of Illinois.

Date January 6, 2016

Signature: Keena Walker
Grantee or Agent

Subscribed and sworn to before me
By the said Agent
This 6 day of January, 2016
Notary Public [Signature]



Note: Any person who knowingly submits a false statement concerning the identity of a Grantee shall be guilty of a Class C misdemeanor for the first offense and of a Class A misdemeanor for subsequent offenses.

(Attach to deed or ABI to be recorded in Cook County, Illinois if exempt under provisions of Section 4 of the Illinois Real Estate Transfer Tax Act.)