



UNOFFICIAL COPY

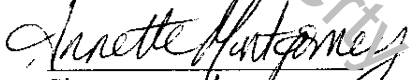
Association for a term of twenty (20) years from the date the Declaration was recorded, after which time said covenants shall be automatically extended for successive periods of ten (10) years, subject to amendment as hereinafter set forth. This Declaration may be changed, modified, or rescinded by as instrument in writing, setting forth such change, modification or rescission, and approved by the Owners having seventy-percent (70%) of the votes of the Association. Any such amendment shall be effective upon recording in the Office of the Recorder of Deeds of Cook County, Illinois.


APPROVED BY OWNERS:



Signature
MITCH GUIDICE
Printed Name
402
Unit No.


First Community Bank and Trust, as Trustee
of Trust No. 2008-0344


By: 
Unit No. 101, 106, 301, 302, 304, 305, 306
401, 405, 407



Signature
Annette Montgomery
Printed Name
401
Unit No.


Signature
KEVIN DAWN
Printed Name
406
Unit No.


Signature
Chris Klinger
Printed Name
201
Unit No.


Signature
Stacey Bjorklund
Printed Name
202
Unit No.


Signature
Jacquelyn Janicki
Printed Name
102
Unit No.


Signature
JAMES J. EARNER
Printed Name
104
Unit No.

COOK County Clerk's Office

UNOFFICIAL COPY

LEGAL DESCRIPTION

The project is a 32 unit condominium development located at 9937 S. Cicero Avenue, Oak Lawn, Illinois 60453 legally described as follows:

THAT PART OF THE NORTH $\frac{2}{3}$ OF LOT 2 IN THE SUBDIVISION HEREINAFTER DESCRIBED, LYING WEST OF A LINE PARALLEL TO AND 175.91 FEET EAST OF THE CENTER LINE OF CICERO AVENUE (EXCEPTING THEREFROM THAT PART THEREOF LYING WEST OF A LINE DRAWN PARALLEL WITH AND DISTANT 50 FEET EAST, MEASURED AT RIGHT ANGLES FROM THE WEST LINE OF SECTION 10, TOWNSHIP 37 NORTH, RANGE 13, EAST OF THE THIRD PRINCIPAL MERIDIAN) IN THE SUBDIVISION OF THE WEST $\frac{1}{2}$ OF THE SOUTHWEST $\frac{1}{4}$ AND THE WEST $\frac{1}{2}$ OF THE EAST $\frac{1}{2}$ OF THE SOUTHWEST $\frac{1}{4}$ OF SECTION 10, TOWNSHIP 37 NORTH, RANGE 13, EAST OF THE THIRD PRINCIPAL MERIDIAN, IN COOK COUNTY, ILLINOIS.

P.I.N. 24-10-300-059

Property of Cook County Clerk's Office

UNOFFICIAL COPY

PIN	UNIT #
24-10-300-110-1001	101
24-10-300-110-1002	102
24-10-300-110-1003	103
24-10-300-110-1004	104
24-10-300-110-1005	105
24-10-300-110-1006	106
24-10-300-110-1007	107
24-10-300-110-1008	108
24-10-300-110-1009	201
24-10-300-110-1010	202
24-10-300-110-1011	203
24-10-300-110-1012	204
24-10-300-110-1013	205
24-10-300-110-1014	206
24-10-300-110-1015	207
24-10-300-110-1016	208
24-10-300-110-1017	301
24-10-300-110-1018	302
24-10-300-110-1019	303
24-10-300-110-1020	304
24-10-300-110-1021	305
24-10-300-110-1022	306
24-10-300-110-1023	307
24-10-300-110-1024	308
24-10-300-110-1025	401
24-10-300-110-1026	402
24-10-300-110-1027	403
24-10-300-110-1028	404
24-10-300-110-1029	405
24-10-300-110-1030	406
24-10-300-110-1031	407
24-10-300-110-1032	408