

UNOFFICIAL COPY

THIS DOCUMENT PREPARED BY:
Pircher, Nichols & Meeks
900 North Michigan Avenue
Suite 1000
Chicago, Illinois 60611
Attention: Eugene J.M. Leone, Esq.

UPON RECORDATION RETURN TO:
Jonathan A. Vold
Attorney at Law
900 E. Northwest Highway
Mt. Prospect, Illinois 60056



Doc#: 1606229032 Fee: \$64.00
RHSP Fee: \$9.00 RPRF Fee: \$1.00
Karen A. Yarbrough
Cook County Recorder of Deeds
Date: 03/02/2016 04:06 PM Pg: 1 of 14

SPECIAL WARRANTY DEED

1000 East Woodfield Road, Schaumburg, Cook County, Illinois 60173

THE UNDERSIGNED GRANTOR DECLARES:

FOR AND IN CONSIDERATION OF TEN AND NO/100 DOLLARS (\$10.00) AND OTHER GOOD AND VALUABLE CONSIDERATION, receipt of which is hereby acknowledged, **1000 EAST WOODFIELD PROPERTY HOLDINGS, LLC**, a Delaware limited liability company ("Grantor"), having an address c/o Westport Capital Partners, LLC, 40 Danbury Road, Wilton, Connecticut 06897, does hereby GRANT, BARGAIN AND SELL to **VINAYAKA HOLDINGS CORPORATION**, an Illinois corporation ("Grantee"), having an address of 860 Remington Road, Schaumburg, Illinois 60173, Attention: Ketu Amin, and its successors and assigns, FOREVER, the real property located in the City of Schaumburg, County of Cook, State of Illinois, and more particularly described in Exhibit A attached hereto and made a part hereof, together with, all and singular, the tenements, hereditaments, easements, rights-of-way and

Ruisto

15000034767 MMS 1 of 6

UNOFFICIAL COPY


appurtenances belonging or in anywise appertaining to the same, subject solely to the matters set forth in **Exhibit B** attached hereto and made a part hereof.



AND Grantor, for itself, and its successors and assigns, hereby covenants with Grantee that it has not done or suffered to be done, anything whereby the said real property hereby granted is, or may be, in any manner encumbered or charged, except as herein recited, and that Grantor is lawfully seized of said real property in fee simple subject, however, to the matters set forth in **Exhibit B** attached hereto and made a part hereof; that Grantor has good right and lawful authority to sell and convey said real property; and hereby warrants the title to said real property and will WARRANT AND DEFEND the same against the lawful claims of all persons claiming by, through or under Grantor, but not otherwise.

ADDRESSES OF REAL PROPERTY: 1000 East Woodfield Road, Schaumburg, Cook County, Illinois 60173.

PERMANENT TAX IDENTIFICATION NUMBER: 07-14-200-037-0000

[Remainder of page intentionally left blank.]

	
VILLAGE OF SCHAUMBURG REAL ESTATE TRANSFER TAX	
28640	\$5915.00

REAL ESTATE TRANSFER TAX		03-Mar-2016
	COUNTY:	2,957.50
	ILLINOIS:	5,915.00
	TOTAL:	8,872.50
07-14-200-037-0000 20160201672744 1-307-007-552		

UNOFFICIAL COPY

MAIL TO:		SEND SUBSEQUENT TAX BILLS TO: Vinayaka Holdings Corporation 860 Remington Road Schaumburg, Illinois 60173 Attention: Ketu Amin
-------------	--	--

OR

RECORDER'S OFFICE BOX NO. _____

Property of Cook County Clerk's Office

UNOFFICIAL COPY

EXHIBIT A

DESCRIPTION OF REAL PROPERTY

**One Woodfield Lake, 1000 East Woodfield Road, Schaumburg, Cook County, Illinois
60173**

PARCEL 1:

THAT PART OF THE NORTH EAST 1/4 OF SECTION 14, TOWNSHIP 41 NORTH, RANGE 10, EAST OF THE THIRD PRINCIPAL MERIDIAN, DESCRIBED AS FOLLOWS: COMMENCING AT THE SOUTH WEST CORNER OF THE NORTH EAST 1/4 AFORESAID; THENCE NORTH 86 DEGREES 03 MINUTES 42 SECONDS EAST ALONG THE SOUTH LINE OF SAID NORTHEAST 1/4, A DISTANCE OF 927.60 FEET; THENCE NORTH 03 DEGREES 56 MINUTES 18 SECONDS, WEST, A DISTANCE OF 50.00 FEET TO THE PLACE OF BEGINNING; THENCE CONTINUING NORTH 03 DEGREES 56 MINUTES 18 SECONDS WEST 710.00 FEET; THENCE NORTH 86 DEGREES 03 MINUTES 42 SECONDS EAST ALONG A LINE 760.00 FEET NORTH OF AND PARALLEL WITH THE SOUTH LINE OF SAID NORTHEAST 1/4 A DISTANCE OF 566.00 FEET; THENCE SOUTH 08 DEGREES 26 MINUTES 11 SECONDS WEST A DISTANCE OF 256.03 FEET; THENCE SOUTH 33 DEGREES 02 MINUTES 24 SECONDS EAST A DISTANCE OF 278.64 FEET; THENCE SOUTH 47 DEGREES 58 MINUTES 24 SECONDS EAST A DISTANCE OF 254.55 FEET; THENCE SOUTH 03 DEGREES 56 MINUTES 18 SECONDS EAST 33.45 FEET TO A POINT ON THE NORTHERLY RIGHT OF WAY LINE OF WOODFIELD ROAD; THENCE SOUTH 86 DEGREES 03 MINUTES 42 SECONDS WEST ALONG SAID RIGHT OF WAY LINE A DISTANCE OF 823.58 FEET TO THE POINT OF BEGINNING, IN COOK COUNTY, ILLINOIS

PARCEL 2:

THAT PART OF THE NORTHEAST 1/4 OF SECTION 14, TOWNSHIP 41 NORTH, RANGE 10, EAST OF THE THIRD PRINCIPAL MERIDIAN, DESCRIBED AS FOLLOWS: COMMENCING AT THE SOUTHWEST CORNER OF THE NORTHEAST 1/4 AFORESAID; THENCE NORTH 00 DEGREES 00 MINUTES 00 SECONDS EAST ALONG THE WEST LINE OF SAID NORTHEAST 1/4, A DISTANCE OF 50.12 FEET TO A POINT; THENCE NORTH 86 DEGREES 03 MINUTES 42 SECONDS EAST ALONG THE NORTHERLY RIGHT OF WAY LINE OF WOODFIELD ROAD, A DISTANCE OF 924.16 FEET TO A POINT; THENCE NORTH 03 DEGREES 56 MINUTES 18 SECONDS WEST A DISTANCE OF 229.00 FEET TO THE POINT OF BEGINNING; THENCE SOUTH 86 DEGREES 03 MINUTES 42 SECONDS WEST A DISTANCE OF 59.00 FEET TO A POINT; THENCE NORTH 03 DEGREES 56 MINUTES 18 SECONDS WEST A DISTANCE OF 481.00 FEET TO A POINT; THENCE NORTH 86 DEGREES 03 MINUTES 42 SECONDS EAST ALONG A LINE 760 FEET NORTH OF AND PARALLEL WITH THE SOUTH LINE OF SAID NORTHEAST 1/4, A DISTANCE OF 59.00 FEET TO A POINT; THENCE SOUTH 03 DEGREES 56 MINUTES 18 SECONDS EAST A DISTANCE OF 481.00 FEET TO THE POINT OF BEGINNING, ALL IN COOK COUNTY, ILLINOIS

UNOFFICIAL COPY

PARCEL 3:

EASEMENTS APPURTENANT TO AND FOR THE BENEFIT OF PARCELS 1 AND 2 AS CREATED AND SET FORTH IN DECLARATION OF PROTECTIVE COVENANTS, RESTRICTIONS AND EASEMENTS DATED JULY 2, 1979 BETWEEN LASALLE NATIONAL BANK, A NATIONAL BANKING ASSOCIATION, NOT PERSONALLY, BUT AS TRUSTEE UNDER A TRUST AGREEMENT DATED OCTOBER 24, 1978 AND KNOWN AS TRUST #100103, LASALLE NATIONAL BANK, A NATIONAL BANKING ASSOCIATION, NOT PERSONALLY, BUT AS TRUSTEE UNDER A TRUST AGREEMENT DATED OCTOBER 24, 1978 AND KNOWN AS TRUST #100104, AND THE FIRST NATIONAL BANK OF CHICAGO, NOT PERSONALLY, BUT AS TRUSTEE OF THE FIRST NATIONAL BANK OF CHICAGO GROUP TRUST FOR PENSION AND PROFIT SHARING TRUSTS, FUND "F", UNDER DECLARATION OF TRUST DATED DECEMBER 1, 1972, AND RECORDED OCTOBER 17, 1979 IN THE OFFICE OF THE RECORDER OF DEEDS OF COOK COUNTY, ILLINOIS AS DOCUMENT #25196718, OVER THE FOLLOWING DESCRIBED REAL PROPERTY:

PARCEL A:

THAT PART OF THE NORTHEAST 1/4 OF SECTION 14, TOWNSHIP 41 NORTH, RANGE 10 EAST OF THE THIRD PRINCIPAL MERIDIAN, DESCRIBED AS FOLLOWS: COMMENCING AT THE POINT OF INTERSECTION OF A LINE DRAWN 561.22 FEET (MEASURED PERPENDICULARLY) SOUTH OF AND PARALLEL WITH THE SOUTH LINE OF GOLF ROAD AS DESCRIBED IN DOCUMENT #16488004 WITH THE WEST LINE OF THE AFORESAID NORTHEAST 1/4; THENCE SOUTH 530.00 FEET ALONG SAID WEST LINE TO A POINT; THENCE NORTH 87 DEGREES 19 MINUTES 50 SECONDS EAST, 482.00 FEET ALONG A LINE PARALLEL WITH THE SOUTH LINE OF GOLF ROAD AFORESAID; THENCE SOUTH 14 DEGREES 43 MINUTES 48 SECONDS EAST, 112.178 FEET THENCE SOUTH 87 DEGREES 22 MINUTES 25 SECONDS EAST, 218.229 FEET; THENCE NORTH 74 DEGREES 52 MINUTES 34 SECONDS EAST, 38.33 FEET; THENCE SOUTH 79 DEGREES 22 MINUTES 49 SECONDS EAST, 162.788 FEET; THENCE NORTH 87 DEGREES 19 MINUTES 50 SECONDS EAST, 227.00 FEET; THENCE SOUTH 49 DEGREES 05 MINUTES 46 SECONDS EAST, 155.694 FEET; THENCE NORTH 87 DEGREES 19 MINUTES 50 SECONDS EAST, 175.00 FEET; THENCE NORTH 02 DEGREES 40 MINUTES 10 SECONDS EAST, 70.00 FEET; THENCE NORTHEASTERLY 617.352 FEET ALONG THE ARC OF A CIRCLE OF 500.00 FEET RADIUS, CONVEX TO THE NORTHWEST AND WHOSE CHORD BEARS NORTH 54 DEGREES 37 MINUTES 34 SECONDS EAST TO A POINT OF TANGENCY, SAID POINT OF TANGENCY BEING 771.913 FEET WESTERLY OF THE EAST LINE OF THE AFORESAID NORTHEAST 1/4 OF SECTION 14 (AS MEASURED ALONG A LINE DRAWN 66.00 FEET SOUTH OF AND PARALLEL WITH THE SOUTHERN TERMINUS AND WESTERLY EXTENSION THEREOF OF MEACHAM ROAD AS DESCRIBED PER COURT CASE # 68-"L"-13469, IN THE WEST 1/2 OF THE NORTHWEST 1/4 OF SECTION 13, TOWNSHIP AND RANGE AFORESAID); THENCE SOUTH 89 DEGREES 59 MINUTES 52 SECONDS WEST, 171.24 FEET ALONG THE AFORESAID WESTERLY EXTENSION OF THE SOUTHERN TERMINUS OF MEACHAM ROAD; THENCE NORTH 2 DEGREES 40 MINUTES 10 SECONDS WEST, 66.072 FEET; THENCE NORTHWESTERLY 84.054 FEET ALONG THE

UNOFFICIAL COPY

ARC OF A CIRCLE OF 84.00 FEET RADIUS, CONVEX TO THE SOUTHWEST AND WHOSE CHORD BEARS NORTH 61 DEGREES 20 MINUTES 11 SECONDS WEST, TO A POINT OF TANGENCY; THENCE NORTH 32 DEGREES 40 MINUTES 10 SECONDS WEST, 256.717 FEET ALONG A LINE TANGENT TO THE LAST DESCRIBED ARC TO A POINT OF CURVATURE; THENCE NORTHWESTERLY 157.079 FEET ALONG THE ARC OF A CIRCLE OF 150.00 FEET RADIUS, WHICH ARC IS TANGENT TO THE AFORESAID 561.22 FEET PARALLEL LINE AT A POINT 1404.175 FEET (AS MEASURED ALONG SAID PARALLEL LINE), EASTERLY OF THE POINT OF BEGINNING, CONVEX TO THE NORTHEAST AND HAS A CHORD BEARING OF NORTH 62 DEGREES 40 MINUTES 10 SECONDS WEST, TO SAID PARALLEL LINE; THENCE SOUTH 87 DEGREES 19 MINUTES 50 SECONDS WEST, 1404.175 FEET ALONG SAID PARALLEL LINE TO THE POINT OF BEGINNING, (EXCEPTING THAT PART OF THE AFORESAID PARCEL FALLING WITHIN DEDICATED STREETS AND HIGHWAYS AS SHOWN ON DOCUMENT # 22935012 RECORDED DECEMBER 16, 1974) IN COOK COUNTY, ILLINOIS;

PARCEL B:

THAT PART OF THE NORTHEAST 1/4 OF SECTION 14, TOWNSHIP 41 NORTH, RANGE 10, EAST OF THE THIRD PRINCIPAL MERIDIAN, DESCRIBED AS FOLLOWS: COMMENCING AT THE INTERSECTION OF THE WEST LINE OF THE SAID NORTHEAST 1/4 OF SECTION 14 WITH A LINE BEING 561.22 FEET (MEASURED PERPENDICULARLY) SOUTH OF AND PARALLEL WITH THE SOUTH LINE OF GOLF ROAD, PER DOCUMENT # 10488004; THENCE SOUTH ALONG THE WEST LINE OF THE SAID NORTHEAST 1/4, A DISTANCE OF 530.00 FEET TO THE POINT OF BEGINNING, THENCE EASTWARD ALONG A LINE BEING PARALLEL WITH THE SOUTH LINE OF GOLF ROAD AFORESAID, NORTH 87 DEGREES 19 MINUTES 50 SECONDS EAST, A DISTANCE OF 482.00 FEET; THENCE SOUTH 14 DEGREES 43 MINUTES 48 SECONDS EAST, A DISTANCE OF 112.178 FEET; THENCE SOUTH 87 DEGREES 22 MINUTES 25 SECONDS EAST, A DISTANCE OF 218.229 FEET; THENCE NORTH 74 DEGREES 52 MINUTES 34 SECONDS EAST, A DISTANCE OF 38.33 FEET; THENCE SOUTH 79 DEGREES 22 MINUTES 49 SECONDS EAST, A DISTANCE OF 162.788 FEET; THENCE NORTH 87 DEGREES 19 MINUTES 50 SECONDS EAST, A DISTANCE OF 227.00 FEET; THENCE SOUTH 49 DEGREES 05 MINUTES 46 SECONDS EAST, A DISTANCE OF 97.198 FEET; THENCE SOUTH 62 DEGREES 27 MINUTES 08 SECONDS WEST, A DISTANCE OF 54.06 FEET; THENCE SOUTH 37 DEGREES 44 MINUTES 07 SECONDS EAST, A DISTANCE OF 95.78 FEET; THENCE SOUTH 64 DEGREES 50 MINUTES 51 SECONDS EAST, A DISTANCE OF 127.53 FEET; THENCE SOUTH 23 DEGREES 37 MINUTES 15 SECONDS EAST, A DISTANCE OF 244.51 FEET; THENCE SOUTH 8 DEGREES 26 MINUTES 11 SECONDS WEST, A DISTANCE OF 334.05 FEET; THENCE SOUTH 33 DEGREES 02 MINUTES 24 SECONDS EAST, A DISTANCE OF 278.64 FEET; THENCE SOUTH 47 DEGREES 58 MINUTES 24 SECONDS EAST, A DISTANCE OF 254.55 FEET; THENCE SOUTH 03 DEGREES 56 MINUTES 18 SECONDS EAST, A DISTANCE OF 83.45 FEET TO A POINT ON THE SOUTH LINE OF THE NORTHEAST 1/4 OF SAID SECTION 14; THENCE WESTWARD ALONG THE SAID SOUTH LINE, SOUTH 86 DEGREES 03 MINUTES 42 SECONDS WEST, A DISTANCE OF 1751.19 FEET TO THE SOUTHWEST CORNER OF THE SAID NORTHEAST 1/4 OF SECTION 14; THENCE NORTH

UNOFFICIAL COPY

ALONG THE WEST LINE OF THE SAID NORTHEAST 1/4, A DISTANCE OF 1486.043 FEET TO THE POINT OF BEGINNING, ALL IN COOK COUNTY, ILLINOIS, EXCEPTING THEREFROM THAT PART OF THE FOREGOING PARCEL DESCRIBED AS FOLLOWS:

THAT PART OF THE NORTHEAST 1/4 OF SECTION 14, TOWNSHIP 41 NORTH, RANGE 10, EAST OF THE THIRD PRINCIPAL MERIDIAN, DESCRIBED AS FOLLOWS: COMMENCING AT THE SOUTHWEST CORNER OF THE NORTHEAST 1/4 AFORESAID; THENCE NORTH 86 DEGREES 03 MINUTES 42 SECONDS EAST ALONG THE SOUTH LINE OF SAID NORTHEAST 1/4 927.60 FEET; THENCE NORTH 03 DEGREES 56 MINUTES 18 SECONDS WEST 50.00 FEET TO THE PLACE OF BEGINNING; THENCE CONTINUING NORTH 03 DEGREES 56 MINUTES 18 SECONDS WEST 710.00 FEET; THENCE NORTH 86 DEGREES 03 MINUTES 42 SECONDS EAST ALONG A LINE 760.00 FEET NORTH OF AND PARALLEL WITH THE SOUTH LINE OF SAID NORTHEAST 1/4, 566.00 FEET; THENCE SOUTH 8 DEGREES 26 MINUTES 11 SECONDS WEST 256.03 FEET; THENCE SOUTH 33 DEGREES 02 MINUTES 24 SECONDS EAST 278.64 FEET; THENCE SOUTH 47 DEGREES 58 MINUTES 24 SECONDS EAST 254.55 FEET; THENCE SOUTH 03 DEGREES 56 MINUTES 18 SECONDS EAST 33.45 FEET TO THE NORTHERLY RIGHT-OF-WAY LINE OF WOODFIELD ROAD; THENCE SOUTH 86 DEGREES 03 MINUTES 42 SECONDS WEST ALONG SAID RIGHT OF WAY LINE 823.58 FEET TO THE POINT OF BEGINNING, IN COOK COUNTY, ILLINOIS; AND ALSO THAT PART OF THE NORTHEAST 1/4 OF SECTION 14, TOWNSHIP 41 NORTH, RANGE 10, EAST OF THE THIRD PRINCIPAL MERIDIAN, DESCRIBED AS FOLLOWS: COMMENCING AT THE SOUTHWEST CORNER OF THE NORTHEAST 1/4 AFORESAID; THENCE NORTH 0 DEGREES 00 MINUTES 00 SECONDS EAST ALONG THE WEST LINE OF SAID NORTHEAST 1/4, A DISTANCE OF 50.12 FEET TO A POINT; THENCE NORTH 86 DEGREES 03 MINUTES 42 SECONDS EAST ALONG THE NORTHERLY RIGHT-OF-WAY LINE OF WOODFIELD ROAD, A DISTANCE OF 924.16 FEET TO A POINT; THENCE NORTH 03 DEGREES 56 MINUTES 18 SECONDS WEST A DISTANCE OF 229.00 FEET TO A POINT OF BEGINNING; THENCE SOUTH 86 DEGREES 03 MINUTES 42 SECONDS WEST A DISTANCE OF 59.00 FEET TO A POINT; THENCE NORTH 03 DEGREES 56 MINUTES 18 SECONDS WEST A DISTANCE OF 481.00 FEET TO A POINT; THENCE NORTH 86 DEGREES 03 MINUTES 42 SECONDS EAST A DISTANCE OF 59.00 FEET TO A POINT; THENCE SOUTH 03 DEGREES 56 MINUTES 18 SECONDS EAST A DISTANCE OF 481.00 FEET TO THE POINT OF BEGINNING, IN COOK COUNTY, ILLINOIS.

PARCEL C:

THAT PART OF THE NORTHEAST 1/4 OF SECTION 14, TOWNSHIP 41 NORTH, RANGE 10, EAST OF THE THIRD PRINCIPAL MERIDIAN, DESCRIBED AS FOLLOWS: COMMENCING AT THE SOUTHWEST CORNER OF THE SAID NORTHEAST 1/4 OF SECTION 14; THENCE EASTWARD ALONG THE SOUTH LINE OF THE SAID NORTHEAST 1/4, NORTH 86 DEGREES 03 MINUTES 42 SECONDS EAST, A DISTANCE OF 1751.19 FEET TO THE POINT OF BEGINNING; THENCE NORTH 03 DEGREES 56 MINUTES 18 SECONDS WEST, A DISTANCE OF 83.45 FEET; THENCE NORTH 47 DEGREES 58 MINUTES 24 SECONDS WEST, A DISTANCE OF 254.55 FEET; THENCE NORTH 33 DEGREES 02 MINUTES 24 SECONDS WEST, A DISTANCE OF 278.64 FEET; THENCE NORTH 8 DEGREES 26

UNOFFICIAL COPY

MINUTES 11 SECONDS EAST, A DISTANCE OF 334.05 FEET; THENCE NORTH 23 DEGREES 37 MINUTES 15 SECONDS WEST, A DISTANCE OF 244.51 FEET; THENCE NORTH 64 DEGREES 50 MINUTES 51 SECONDS WEST, A DISTANCE OF 127.53 FEET; THENCE NORTH 37 DEGREES 44 MINUTES 07 SECONDS WEST, A DISTANCE OF 95.78 FEET; THENCE NORTH 62 DEGREES 27 MINUTES 08 SECONDS EAST, A DISTANCE OF 54.06 FEET; THENCE SOUTH 49 DEGREES 05 MINUTES 46 SECONDS EAST, A DISTANCE OF 58.496 FEET; THENCE NORTH 87 DEGREES 19 MINUTES 50 SECONDS EAST, A DISTANCE OF 175.00 FEET; THENCE SOUTH 5 DEGREES 02 MINUTES 21 SECONDS EAST, A DISTANCE OF 298.79 FEET; THENCE SOUTH 10 DEGREES 25 MINUTES 51 SECONDS EAST, A DISTANCE OF 447.39 FEET; THENCE SOUTH 42 DEGREES 49 MINUTES 50 SECONDS EAST, A DISTANCE OF 502.73 FEET TO A POINT ON THE NORTHERLY LINE OF WOODFIELD ROAD AS DEDICATED AS DOCUMENT NUMBER 22935012; THENCE SOUTH 03 DEGREES 56 MINUTES 18 SECONDS EAST, A DISTANCE OF 50.00 FEET TO A POINT ON THE SOUTH LINE OF THE SAID NORTHEAST 1/4 OF SECTION 14; THENCE WESTWARD ALONG THE SAID SOUTH LINE, SOUTH 86 DEGREES 03 MINUTES 42 SECONDS WEST, A DISTANCE OF 150.00 FEET TO THE POINT OF BEGINNING, EXCEPTING THEREFROM THAT PART DEDICATED FOR ROAD PURPOSES BY PLAT OF DEDICATION FOR PUBLIC STREET DATED JULY 9, 1974 AND RECORDED DECEMBER 16, 1974 AS DOCUMENT NUMBER 22935012, ALL IN COOK COUNTY, ILLINOIS

PARCEL D:

THAT PART OF THE NORTHEAST 1/4 OF SECTION 14, TOWNSHIP 41 NORTH, RANGE 10, EAST OF THE THIRD PRINCIPAL MERIDIAN, DESCRIBED AS FOLLOWS: COMMENCING AT THE POINT OF INTERSECTION OF A LINE DRAWN 561.22 FEET (MEASURED PERPENDICULARLY) SOUTH OF AND PARALLEL WITH THE SOUTH LINE OF GOLF ROAD AS DESCRIBED IN DOCUMENT NUMBER 10488004 WITH THE WEST LINE OF THE AFORESAID NORTHEAST 1/4; THENCE SOUTH 530.00 FEET ALONG SAID WEST LINE TO THE PLACE OF BEGINNING OF THE HEREIN DESCRIBED PROPERTY; THENCE NORTH 87 DEGREES 19 MINUTES 50 SECONDS EAST 482.00 FEET ALONG A LINE PARALLEL WITH THE SOUTH LINE OF GOLF ROAD AFORESAID; THENCE SOUTH 14 DEGREES 43 MINUTES 48 SECONDS EAST 112.178 FEET; THENCE SOUTH 87 DEGREES 22 MINUTES 25 SECONDS EAST, 218.229 FEET; THENCE NORTH 74 DEGREES 52 MINUTES 34 SECONDS EAST 38.33 FEET; THENCE SOUTH 79 DEGREES 22 MINUTES 49 SECONDS EAST, 162.788 FEET; THENCE NORTH 87 DEGREES 19 MINUTES 50 SECONDS EAST 227.00 FEET; THENCE SOUTH 49 DEGREES 05 MINUTES 46 SECONDS EAST 155.694 FEET; THENCE NORTH 87 DEGREES 19 MINUTES 50 SECONDS EAST 175.00 FEET; THENCE NORTH 02 DEGREES 40 MINUTES 10 SECONDS EAST 70.00 FEET; THENCE NORTHEASTERLY 617.352 FEET ALONG THE ARC OF A CIRCLE OF 500.00 FEET RADIUS, CONVEX TO THE NORTHWEST AND WHOSE CHORD BEARS NORTH 54 DEGREES 37 MINUTES 34 SECONDS EAST TO A POINT OF TANGENCY, SAID POINT OF TANGENCY BEING 771.913 FEET WESTERLY OF THE EAST LINE OF THE AFORESAID NORTHEAST 1/4 OF SECTION 14 (AS MEASURED ALONG A LINE DRAWN 66.00 FEET SOUTH OF AND PARALLEL WITH THE SOUTHERN TERMINUS AND THE WESTERLY

UNOFFICIAL COPY

EXTENSION THEREOF OF MEACHAM ROAD AS DESCRIBED PER COURT CASE # 68-"L"-13469 IN THE WEST 1/2 OF THE NORTHWEST 1/4 OF SECTION 13, TOWNSHIP AND RANGE AFORESAID); THENCE NORTH 89 DEGREES 59 MINUTES 52 SECONDS EAST 771.913 FEET ALONG SAID EXTENSION TO THE EAST LINE OF THE AFORESAID NORTHEAST 1/4 OF SECTION 14; THENCE SOUTH 0 DEGREES 04 MINUTES 02 SECONDS EAST 1506.436 FEET ALONG SAID EAST LINE OF THE NORTHEAST 1/4 TO THE SOUTHEAST CORNER THEREOF; THENCE SOUTH 86 DEGREES 03 MINUTES 42 SECONDS WEST 2699.57 FEET ALONG THE SOUTH LINE OF SAID NORTHEAST 1/4 TO THE SOUTHWEST CORNER THEREOF; THENCE NORTH 1486.043 FEET ALONG THE WEST LINE OF SAID NORTHEAST 1/4 TO THE PLACE OF BEGINNING, IN COOK COUNTY, ILLINOIS, EXCEPTING THEREFROM THOSE PARTS OF THE FOREGOING PARCEL DESCRIBED AS FOLLOWS: THAT PART OF THE NORTHEAST 1/4 OF SECTION 14, TOWNSHIP 41 NORTH, RANGE 10 EAST OF THE THIRD PRINCIPAL MERIDIAN, DESCRIBED AS FOLLOWS:

COMMENCING AT THE INTERSECTION OF THE WEST LINE OF THE SAID NORTHEAST 1/4 OF SECTION 14 WITH A LINE BEING 561.22 FEET (MEASURED PERPENDICULARLY) SOUTH OF AND PARALLEL WITH THE SOUTH LINE OF GOLF ROAD, PER DOCUMENT #10488004; THENCE SOUTH ALONG THE WEST LINE OF THE SAID NORTHEAST 1/4, A DISTANCE OF 530.00 FEET TO THE POINT OF BEGINNING; THENCE EASTWARD ALONG A LINE BEING PARALLEL WITH THE SOUTH LINE OF GOLF ROAD AFORESAID, NORTH 87 DEGREES 19 MINUTES 50 SECONDS EAST, A DISTANCE OF 482.00 FEET; THENCE SOUTH 14 DEGREES 43 MINUTES 48 SECONDS EAST, A DISTANCE OF 112.178 FEET; THENCE SOUTH 87 DEGREES 22 MINUTES 75 SECONDS EAST, A DISTANCE OF 218.229 FEET; THENCE NORTH 74 DEGREES 52 MINUTES 34 SECONDS EAST, A DISTANCE OF 38.33 FEET; THENCE SOUTH 79 DEGREES 22 MINUTES 49 SECONDS EAST, A DISTANCE OF 162.788 FEET; THENCE NORTH 87 DEGREES 19 MINUTES 50 SECONDS EAST, A DISTANCE OF 227.00 FEET; THENCE SOUTH 49 DEGREES 05 MINUTES 46 SECONDS EAST, A DISTANCE OF 97.198 FEET; THENCE SOUTH 62 DEGREES 27 MINUTES 08 SECONDS WEST, A DISTANCE OF 54.06 FEET; THENCE SOUTH 37 DEGREES 44 MINUTES 07 SECONDS EAST, A DISTANCE OF 95.78 FEET; THENCE SOUTH 64 DEGREES 50 MINUTES 51 SECONDS EAST, A DISTANCE OF 127.53 FEET; THENCE SOUTH 23 DEGREES 37 MINUTES 15 SECONDS EAST, A DISTANCE OF 244.51 FEET; THENCE SOUTH 8 DEGREES 26 MINUTES 11 SECONDS WEST, A DISTANCE OF 334.05 FEET; THENCE SOUTH 33 DEGREES 02 MINUTES 24 SECONDS EAST, A DISTANCE OF 278.64 FEET; THENCE SOUTH 47 DEGREES 58 MINUTES 24 SECONDS EAST, A DISTANCE OF 254.55 FEET; THENCE SOUTH 03 DEGREES 56 MINUTES 18 SECONDS EAST, A DISTANCE OF 83.45 FEET TO A POINT ON THE SOUTH LINE OF THE NORTHEAST 1/4 OF SAID SECTION 14; THENCE WESTWARD ALONG THE SAID SOUTH LINE, SOUTH 86 DEGREES 03 MINUTES 42 SECONDS WEST, A DISTANCE OF 1751.19 FEET TO THE SOUTHWEST CORNER OF THE SAID NORTHEAST 1/4 OF SECTION 14; THENCE NORTH ALONG THE WEST LINE OF THE SAID NORTHEAST 1/4, A DISTANCE OF 1486.043 FEET TO THE POINT OF BEGINNING, ALL IN COOK COUNTY, ILLINOIS, AND ALSO EXCEPT THAT PART OF THE NORTHEAST 1/4 OF SECTION 14, TOWNSHIP 41 NORTH, RANGE 10, EAST OF THE THIRD PRINCIPAL MERIDIAN, DESCRIBED AS FOLLOWS: COMMENCING AT THE SOUTHWEST CORNER OF THE SAID NORTHEAST 1/4 OF SECTION 14; THENCE EASTWARD ALONG THE SOUTH LINE OF THE SAID NORTHEAST 1/4 NORTH 86

UNOFFICIAL COPY

DEGREES 03 MINUTES 42 SECONDS EAST, A DISTANCE OF 1751.19 FEET TO THE POINT OF BEGINNING; THENCE NORTH 03 DEGREES 56 MINUTES 18 SECONDS WEST, A DISTANCE OF 83.45 FEET; THENCE NORTH 47 DEGREES 58 MINUTES 24 SECONDS WEST, A DISTANCE OF 254.55 FEET; THENCE NORTH 33 DEGREES 02 MINUTES 24 SECONDS WEST, A DISTANCE OF 278.64 FEET; THENCE NORTH 8 DEGREES 26 MINUTES 11 SECONDS EAST, A DISTANCE OF 334.05 FEET; THENCE NORTH 23 DEGREES 37 MINUTES 15 SECONDS WEST, A DISTANCE OF 244.51 FEET; THENCE NORTH 64 DEGREES 50 MINUTES 51 SECONDS WEST, A DISTANCE OF 127.53 FEET; THENCE NORTH 37 DEGREES 44 MINUTES 07 SECONDS WEST, A DISTANCE OF 95.78 FEET; THENCE NORTH 6 DEGREES 27 MINUTES 08 SECONDS EAST, A DISTANCE OF 54.06 FEET; THENCE SOUTH 49 DEGREES 05 MINUTES 46 SECONDS EAST, A DISTANCE OF 58.496 FEET; THENCE NORTH 87 DEGREES 19 MINUTES 50 SECONDS EAST, A DISTANCE OF 75.00 FEET; THENCE SOUTH 5 DEGREES 02 MINUTES 21 SECONDS EAST, A DISTANCE OF 298.79 FEET; THENCE SOUTH 10 DEGREES 25 MINUTES 51 SECONDS EAST, A DISTANCE OF 447.39 FEET; THENCE SOUTH 42 DEGREES 49 MINUTES 50 SECONDS EAST, A DISTANCE OF 502.73 FEET TO A POINT ON THE NORTHERLY LINE OF WOODFIELD ROAD AS DEDICATED AS DOCUMENT # 22935012; THENCE SOUTH 03 DEGREES 56 MINUTES 18 SECONDS EAST, A DISTANCE OF 50.00 FEET TO A POINT ON THE SOUTH LINE OF SAID NORTHEAST 1/4 OF SECTION 14; THENCE WESTWARD ALONG SAID SOUTH LINE, SOUTH 86 DEGREES 03 MINUTES 42 SECONDS WEST, A DISTANCE OF 150.00 FEET TO THE POINT OF BEGINNING, EXCEPTING THEREFROM THAT PART DEDICATED FOR ROAD PURPOSES BY PLAT OF DEDICATION FOR PUBLIC STREET DATED JULY 9, 1974 AND RECORDED DECEMBER 16, 1974 AS DOCUMENT 22935012, ALL IN COOK COUNTY, ILLINOIS

PARCEL 4:

EASEMENT APPURTENANT TO AND FOR THE BENEFIT OF PARCELS 1 AND 2 AS CREATED AND SET FORTH IN EASEMENT GRANT DATED JUNE 3, 1980 BETWEEN LASALLE NATIONAL BANK, A NATIONAL BANKING ASSOCIATION, NOT PERSONALLY, BUT AS TRUSTEE UNDER TRUST AGREEMENT DATED OCTOBER 24, 1978 AND KNOWN AS TRUST NUMBER 100103, GRANTOR, AND LASALLE NATIONAL BANK, A NATIONAL BANKING ASSOCIATION, NOT PERSONALLY, BUT AS TRUSTEE UNDER TRUST AGREEMENT DATED OCTOBER 24, 1978 AND KNOWN AS TRUST NUMBER 100104, GRANTEE, AND RECORDED JULY 14, 1980 IN THE OFFICE OF THE RECORDER OF DEEDS OF COOK COUNTY, ILLINOIS AS DOCUMENT 25513407, AS AMENDED BY THAT CERTAIN EASEMENT RELOCATION AGREEMENT RECORDED AS DOCUMENT NUMBER 0001013183. FOR PARKING OF MOTOR VEHICLES AND FOR ACCESS AND INGRESS OVER THE FOLLOWING DESCRIBED REAL PROPERTY:

THAT PART OF THE NORTHEAST 1/4 OF SECTION 14, TOWNSHIP 41 NORTH, RANGE 10, EAST OF THE THIRD PRINCIPAL MERIDIAN, DESCRIBED AS FOLLOWS: COMMENCING AT THE SOUTHWEST CORNER OF THE NORTHEAST 1/4 AFORESAID; THENCE NORTH 00 DEGREES 00 MINUTES 00 SECONDS EAST ALONG THE WEST LINE OF SAID NORTHEAST 1/4, A DISTANCE OF 50.12 FEET TO A POINT; THENCE NORTH 86

UNOFFICIAL COPY

DEGREES 03 MINUTES 42 SECONDS EAST ALONG THE NORTHERLY RIGHT-OF-WAY LINE OF WOODFIELD ROAD, AND ITS WESTERLY EXTENSION THEREOF, A DISTANCE OF 924.16 FEET TO A POINT; THENCE NORTH 03 DEGREES 56 MINUTES 18 SECONDS WEST A DISTANCE OF 229.00 FEET TO A POINT; THENCE SOUTH 86 DEGREES 03 MINUTES 42 SECONDS WEST A DISTANCE OF 59.00 FEET TO A POINT; THENCE NORTH 03 DEGREES 56 MINUTES 18 SECONDS WEST A DISTANCE OF 60.00 FEET TO THE POINT OF BEGINNING OF THE HEREIN DESCRIBED PARCEL OF LAND; THENCE CONTINUING NORTH 03 DEGREES 56 MINUTES 18 SECONDS WEST A DISTANCE OF 72.00 FEET TO A POINT; THENCE SOUTH 86 DEGREES 03 MINUTES 42 SECONDS WEST ALONG A LINE PERPENDICULAR TO THE LAST DESCRIBED COURSE, A DISTANCE OF 72.00 FEET TO A POINT; THENCE SOUTH 03 DEGREES 56 MINUTES 18 SECONDS EAST, A DISTANCE OF 72.00 FEET TO A POINT; THENCE NORTH 86 DEGREES 03 MINUTES 42 SECONDS EAST A DISTANCE OF 72.00 FEET TO THE HEREIN ABOVE POINT OF BEGINNING, ALL IN COOK COUNTY, ILLINOIS

ADDRESS: 1000 East Woodfield Road, Schaumburg, Cook County, Illinois 60173

PIN: 07-14-200-037-0000

UNOFFICIAL COPY

EXHIBIT B

PERMITTED EXCEPTIONS

1. GENERAL REAL ESTATE TAXES FOR THE YEAR(S) 2015 AND SUBSEQUENT YEARS.
2. TERMS AND PROVISIONS OF THE DECLARATION OF PROTECTIVE COVENANTS, RESTRICTIONS AND EASEMENTS RECORDED OCTOBER 17, 1979 AS DOCUMENT NUMBER 25196718 RELATING TO USE AND MAINTENANCE OF THE COMMON AREA, APPROVAL OF PLANS, USE, BUILDING CONSTRUCTION, PERFORMANCE STANDARDS, CONDITION OF PREMISES, LANDSCAPING, OFF-STREET PARKING, SIGNS, OUTSIDE STORAGE, FENCES, EXTERIOR AND INTERIOR LIGHTING, UTILITIES, DRAINAGE SYSTEM AND EASEMENTS.
3. RIGHTS OF THE ADJOINING AND CONTIGUOUS OWNERS TO HAVE MAINTAINED THE FLOW OF WATERS OF ANY STREAM WHICH MAY FLOW THROUGH SAID LAND. (AFFECTS EASEMENT PARCEL 3)
4. RIGHTS OF THE USA, STATE OF ILLINOIS, THE MUNICIPALITY AND THE PUBLIC IN AND TO SO MUCH OF THE LAND AS MAY BE COVERED BY THE WATERS OF THE LAKE IN SAID EASEMENT AREA. (AFFECTS EASEMENT PARCEL 3)
5. (A) TERMS, PROVISIONS, AND CONDITIONS RELATING TO THE EASEMENT DESCRIBED AS PARCEL 3 AS CONTAINED IN THE INSTRUMENT CREATING SAID EASEMENT RECORDED OCTOBER 17, 1979 AS DOCUMENT NUMBER 25196718 AND DESCRIBED AS PARCEL 4 AS CONTAINED IN THE INSTRUMENT CREATING SAID EASEMENT RECORDED JULY 14, 1980 AS DOCUMENT NUMBER 25513407.

(B) RIGHTS OF THE ADJOINING OWNER OR OWNERS TO THE CONCURRENT USE OF SAID EASEMENT.
6. RECIPROCAL EASEMENT FOR THE PURPOSE OF INSTALLATION, CONSTRUCTION, MAINTENANCE, REPAIR, EXTENSION AND OPERATION, INCLUDING THE RIGHT OF INGRESS AND EGRESS THERETO UPON THE PROPERTY, OF THE OFFICE CAMPUS AMENITIES AND FOR THE USE OF THOSE OFFICE CAMPUS AMENITIES WHICH ARE INSTALLED AND INTENDED SPECIFICALLY AS RECREATIONAL, AESTHETIC OR OTHER FACILITIES TO BE AVAILABLE TO OR TO BENEFIT ALL OF THE OWNERS, AND THEIR LESSEES, AS DISCLOSED BY DECLARATION OF PROTECTIVE COVENANTS, RESTRICTIONS AND EASEMENTS RECORDED AS DOCUMENT NUMBER 25196718.
7. A 15 FOOT UTILITY EASEMENT OVER THE SOUTHERNMOST PART OF THE LAND AS SHOWN ON PLAT OF DEDICATION RECORDED DECEMBER 12, 1974 AS DOCUMENT NUMBER 22935012. (AFFECTS PARCELS 1 AND 3)

UNOFFICIAL COPY

8. EASEMENT IN FAVOR OF THE COMMONWEALTH EDISON COMPANY AND THE ILLINOIS BELL TELEPHONE COMPANY, AND ITS/THEIR RESPECTIVE SUCCESSORS AND ASSIGNS, TO INSTALL, OPERATE AND MAINTAIN ALL EQUIPMENT NECESSARY FOR THE PURPOSE OF SERVING THE LAND AND OTHER PROPERTY, TOGETHER WITH THE RIGHT OF ACCESS TO SAID EQUIPMENT, AND THE PROVISIONS RELATING THERETO CONTAINED IN THE GRANT RECORDED/FILED AS DOCUMENT NUMBER 24924512.
9. ENCROACHMENT OF BUILDING LOCATED ON THE LAND OVER THE EASEMENT RECORDED AS DOCUMENT NUMBER 24924512 AS DISCLOSED BY SURVEY PREPARED BY EDWARD J. MOLLOY AND ASSOCIATES, LTD., DATED DECEMBER 22, 2005 AND LAST REVISED JANUARY 23, 20 ORDER NO. 2005-1678.
10. RIGHT OF TENANTS UNDER EXISTING UNRECORDED LEASES AND OF ALL PARTIES CLAIMING BY, THROUGH OR UNDER THEM.

Property of Cook County Clerk's Office