

UNOFFICIAL COPY

Recording Requested By:
PHH Mortgage Corporation (PHHM)

When Recorded Return To:
Lien Release Department
PHH Mortgage Corporation (PHHM)
1760 WEHRLE DRIVE
WILLIAMSVILLE, NY 14221



Doc#: 1608417019 Fee: \$42.00
RHSP Fee: \$9.00 RPRF Fee: \$1.00
Karen A. Yarbrough
Cook County Recorder of Deeds
Date: 03/24/2016 11:10 AM Pg: 1 of 3

RELEASE OF MORTGAGE

PHH Mortgage Corporation (PHHM) #: 7117409305 "ROBBINS" Lender ID: N12 Cook, Illinois
MIN #: 100196399003128731 SIS #: 1-888-679-6377

FOR THE PROTECTION OF THE OWNER, THIS RELEASE SHALL BE FILED WITH THE RECORDER OR THE REGISTRAR OF TITLES IN WHOSE OFFICE THE MORTGAGE OR DEED OF TRUST WAS FILED.

KNOW ALL MEN BY THESE PRESENTS that MORTGAGE ELECTRONIC REGISTRATION SYSTEMS INC. AS NOMINEE FOR GUARANTEED RATE, INC. ITS SUCCESSORS AND ASSIGNS holder of a certain mortgage, made and executed by KYLE ROBBINS, A SINGLE MAN, originally to MORTGAGE ELECTRONIC REGISTRATION SYSTEMS INC. AS NOMINEE FOR GUARANTEED RATE, INC., ITS SUCCESSORS AND ASSIGNS, in the County of Cook, and the State of Illinois, Dated: 10/24/2012 Recorded: 10/26/2012 in Book/Reel/Liber: N/A Page/Folio: N/A as Instrument No.: 1230008387, does hereby acknowledge full payment and satisfaction of the same, and in consideration thereof, does hereby cancel and discharge said mortgage.


MORTGAGE ELECTRONIC REGISTRATION SYSTEMS, INC has a mailing address at P.O. BOX 2026, FLINT, MI 48501-2026

Legal: See Exhibit "A" Attached Hereto And By This Reference Made A Part Hereof

Assessor's/Tax ID No. 17-09-220-027-1039, 17-09-220-027-1120
Property Address: 33 W HURON ST APT 601, CHICAGO, IL 60654

IN WITNESS WHEREOF, the undersigned, by the officer duly authorized, has duly executed the foregoing instrument.

MORTGAGE ELECTRONIC REGISTRATION SYSTEMS INC. AS NOMINEE FOR GUARANTEED RATE, INC. ITS SUCCESSORS AND ASSIGNS
On March 8th, 2016

By: 
TOAN QUOC VU, Assistant Secretary



Handwritten notes and signatures:
y
3
N
N
y
ges
pw


UNOFFICIAL COPY

RELEASE OF MORTGAGE Page 2 of 2


STATE OF New York
COUNTY OF Erie

On the 8th day of March in the year 2016 before me, the undersigned Notary Public in and for said State, personally appeared TOAN QUOC VU, Assistant Secretary, personally known to me or proved to me on the basis of satisfactory evidence to be the individual(s) whose name(s) is(are) subscribed to the within instrument and acknowledged to me that he/she/they executed the same in his/her/their capacity(ies), and that by his/her/their signature(s) on the instrument the individual(s), or the person upon behalf of which the individual(s) acted, executed the instrument.

WITNESS my hand and official seal,



KATHLEENA A. KLINE
Notary Expires: 06/05/2019 #01KL4898087
Qualified in Erie County



Prepared By:
Matthew Lachiusa, PHH Mortgage Corporation (PHHM) 220 Northpointe Pkwy, Amherst, NY 14228

Property of Cook County Clerk's Office

UNOFFICIAL COPY

EXHIBIT A

UNIT 601 AND P-52 IN 33 WEST HURON CONDOMINIUM, AS DELINEATED ON A SURVEY OF THE FOLLOWING DESCRIBED TRACT OF LAND:

PARCEL 1:

LOTS 2, 3, 4 AND 5 IN HIGGINS AND STROTHER'S SUBDIVISION OF LOTS 3, 4, 5, 12, 13, 14 AND THE EAST 1/2 OF LOTS 6 AND 11 IN BLOCK 25 IN WOLCOTT'S ADDITION TO CHICAGO IN SECTION 9, TOWNSHIP 39 NORTH, RANGE 14, EAST OF THE THIRD PRINCIPAL MERIDIAN, IN COOK COUNTY, ILLINOIS

PARCEL 2:

THAT PART OF LOTS 9, 10 AND 11 IN BLOCK 25 IN WOLCOTT'S ADDITION TO CHICAGO DESCRIBED AS BEGINNING AT THE SOUTHWEST CORNER OF SAID LOT 9 AND RUNNING THENCE EAST 90 FEET; THENCE NORTH 20 FEET THENCE WEST 90 FEET AND THENCE SOUTH 20 FEET TO THE POINT OF BEGINNING IN SECTION 9, TOWNSHIP 39 NORTH, RANGE 14, EAST OF THE THIRD PRINCIPAL MERIDIAN, IN COOK COUNTY, ILLINOIS

PARCEL 3:

THE NORTH 20 FEET OF THE SOUTH 40 FEET OF LOTS 9 AND 10 AND THE WEST 10 FEET OF THE NORTH 20 FEET OF THE SOUTH 40 FEET OF LOT 11 IN BLOCK 25 IN WOLCOTT'S ADDITION TO CHICAGO IN SECTION 9, TOWNSHIP 39 NORTH, RANGE 14, EAST OF THE THIRD PRINCIPAL MERIDIAN, ALSO KNOWN AS LOT 2 IN ASSESSOR'S DIVISION OF THE WEST 1/2 OF LOTS 6 AND 11 AND ALL OF LOTS 7, 8, 9 AND 10 IN BLOCK 25 IN WOLCOTT'S ADDITION TO CHICAGO IN SECTION 9, TOWNSHIP 39 NORTH, RANGE 14, EAST OF THE THIRD PRINCIPAL MERIDIAN, IN COOK COUNTY, ILLINOIS

PARCEL 4:

SUB-PARCEL A:

THE NORTH 46 FEET OF THE SOUTH 86 FEET OF LOTS 9 AND 10 AND OF THE WEST 10 FEET OF LOT 11 IN BLOCK 25 IN WOLCOTT'S ADDITION TO CHICAGO IN SECTION 9, TOWNSHIP 39 NORTH, RANGE 14, EAST OF THE THIRD PRINCIPAL MERIDIAN, IN COOK COUNTY, ILLINOIS.

ALSO

SUB-PARCEL B:

THE NORTH 23 FEET OF LOTS 9 AND 10 AND THE NORTH 23 FEET OF THE WEST 10 FEET OF LOT 11 IN BLOCK 25 IN WOLCOTT'S ADDITION TO CHICAGO IN SECTION 9, TOWNSHIP 39 NORTH, RANGE 14, EAST OF THE THIRD PRINCIPAL MERIDIAN, IN COOK COUNTY, ILLINOIS

PARCEL 5:

ALL THAT PART OF THE VACATED NORTH-SOUTH 9-FOOT PUBLIC ALLEY LYING EAST OF AND ADJOINING THE EAST LINE LOTS 1, 2 AND 3 IN ASSESSOR'S DIVISION AFORESAID, LYING WEST OF AND ADJOINING THE WEST LINE OF SAID LOT 5 AND LYING NORTH OF THE SOUTH LINE OF LOT 5 PRODUCED WEST 9 FEET, IN HIGGINS AND STROTHER'S SUBDIVISION AFORESAID, ALL IN COOK COUNTY, ILLINOIS.

PARCEL 6:

LOT 1 IN HIGGINS AND STROTHER'S SUBDIVISION OF LOTS 3, 4 AND 5, THE EAST 1/2 OF LOT 6 AND

(1209317.PFD/1209317/14)