


UNOFFICIAL COPY

3. The Lien Claimant is entitled to a lien for said weed, grass, or tree removal services pursuant to the above cited statutory provision in the amount of \$ 155,00 as said amount remains due and payable to the Lien Claimant.


VILLAGE OF Riverdale, an
Illinois Municipal Corporation



Karen Holcomb, its Village Clerk and authorized agent

STATE OF ILLINOIS)
) SS
COUNTY OF COOK)

The affiant, Karen Holcomb, being first duly sworn on oath, deposes and says that she is the Village Clerk and duly authorized agent of the Village of Riverdale, an Illinois municipal corporation, the lien claimant; that she has read the foregoing notice and claim for lien and knows the contents thereof; and that all the statements therein contained are true.




Karen Holcomb, Village Clerk

Subscribed and sworn before me
this 11 day of MARCH, 2016.


Notary Public

- seal-



UNOFFICIAL COPY

EXHIBIT A

PARCEL 1:

THAT PART OF THE NORTHEAST FRACTIONAL $\frac{1}{4}$ (SOUTH OF THE INDIAN BOUNDARY LINE) OF SECTION 32, TOWNSHIP 37 NORTH, RANGE 14 EAST OF THE THIRD PRINCIPAL MERIDIAN; COMMENCING AT THE POINT OF INTERSECTION OF A LINE BEING 100.0 FEET SOUTHEAST OF AND PARALLEL WITH SAID INDIAN BOUNDARY LINE AND THE NORTH LINE OF JACKSON STREET, AS PER DOCUMENT NO.9396993; THENCE NORTH ON A LINE AT A RIGHT ANGLE (90 DEGREES) , A DISTANCE OF 227.7 FEET MORE OF LESS TO A POINT ON AFORESAID LINE BEGINNING 100.0 FEET SOUTHEAST OF AND PARALLEL WITH SAID INDIAN BOUNDARY LINE; THENCE EAST ON A LINE PERPENDICULAR WITH THE CENTERLINE OF HALSTED STREET; A DISTANCE OF 241.0 FEET MORE OF LESS TO A POINT BEING 50.0 FEET WEST OF THE CENTERLINE OF HALSTED STREET AND 236.00 FEET SOUTH OF THE POINT OF INTERSECTION OF AFORESAID LINE BEING 100.00 FEET SOUTHEAST OF AND PARALLEL WITH SAID INDIAN BOUNDARY LINE WITH A LINE BEING 50.0 FEET WEST OF AND PARALLEL WITH THE CENTERLINE OF HALSTED STREET; THENCE SOUTH ON SAID LINE BEING 50.0 FEET WEST OF AND PARALLEL WITH THE CENTERLINE OF HALSTED STREET, A DISTANCE OF 227.6 FEET MORE OR LESS, TO A POINT ON THE NORTH LINE OF SAID JACKSON STREET: THENCE WEST OF THE NORTH LINE OF JACKSON STREET, A DISTANCE OF 245.4 FEET MORE OR LESS TO THE POINT OF BEGINNING (EXCEPT THEREFROM A TRIANGULAR PORTION OF AFORESAID PROPERTY, BOUNDED AND DESCRIBED AS FOLLOWS: BEGINNING AT THE POINT OF INTERSECTION OF THE NORTH LINE OF JACKSON STREET AND A LINE 50.0 FEET WEST OF AND PARALLEL WITH THE CENTERLINE OF HALSTED STREET: THENCE WEST ON THE NORTH LINE OF JACKSON STREET 25.0 FEET THENCE NORTHEASTERLY ALONG A LINE TO A POINT ON A LINE 50.0 FEET WEST OF AND PARALLEL WITH THE CENTERLINE OF HALSTED STREET; SAID POINT BEING 25.0 FEET NORTH OF THE POINT OF BEGINNING, THENCE SOUTH ON SAID 50.0 FEET WEST LINE, A DISTANCE OF 25.0 FEET TO THE POINT OF BEGINNING ALL IN COOK COUNTY, ILLINOIS.

PARCEL 2:

THAT PART OF THE NORTHEAST FRACTIONAL QUARTER (SOUTH OF THE INDIAN BOUNDARY LINE) OF SECTION 32, TOWNSHIP 37 NORTH, RANGE 14 EAST OF THE THIRD PRINCIPAL, MERIDIAN; COMMENCING AT THE POINT OF INTERSECTION OF A LINE 100.0 FEET SOUTHEAST OF AND PARALLEL WITH SAID INDIAN BOUNDARY LINE AND A LINE 50.0 FEET WEST OF AND PARALLEL WITH THE CENTERLINE OF HALSTED STREET, AS THE POINT OF BEGINNING; THENCE SOUTH ON SAID 50.0 FEET WEST LINE, A DISTANCE OF 236.00 FEET TO A POINT; THENCE WEST ON A

UNOFFICIAL COPY

LINE PERPENDICULAR WITH THE CENTERLINE OF HALSTED STREET, A DISTANCE OF 241.0 FEET MORE OF LESS TO A POINT ON SAID LINE BEING 100.0 FEET SOUTHEAST OF AND PARALLEL WITH SAID INDIAN BOUNDARY LINE; SAID POINT ALSO BEING 222.7 FEET MORE OR LESS, NORTH OF THE NORTH LINE OF JACKSON STREET; THENCE NORTHEASTERLY ON SAID LINE BEING 100.0 FEET SOUTHEAST OF AND PARALLEL WITH SAID INDIAN BOUNDARY LINE 337.4 FEET MORE OR LESS TO THE POINT OF BEGINNING, ALL IN COOK COUNTY, ILLINOIS.

Address of Property: 13350 S HALSTED, RIVERDALE, IL 60827

PIN(s):25-32-401-021-0000

Property of Cook County Clerk's Office