

UNOFFICIAL COPY

carpentry for and in said improvement, and that on or about 2/27/2016 the claimant completed thereunder all that was required to be done by said subcontract.

The following amounts are due on said subcontract:


Original Contract Amount	\$1,030,000.00
Change Orders/Extras	\$230,197.18
Credits	\$.00
Work Not Performed	\$.00
Payments	\$1,087,982.75
Total Balance Due	\$172,214.43

leaving due, unpaid and owing to the Claimant after allowing all credits, the sum of **One Hundred Seventy Two Thousand Two Hundred Fourteen Dollars and 43/100 (\$172,214.43) Dollars**, for which, with interest, the Claimant claims a lien on said land, beneficial interests, if any, recorded or unrecorded leasehold interest, if any, and improvements, and on the moneys or other considerations due or to become due from said contractor and/or owner(s) and/or under said subcontract.

To the extent permitted by law, all waivers of lien heretofore given by Claimant, if any, in order to induce payment not received are hereby revoked. Acceptance of payment by Claimant of part, but not all, of the amount claimed due hereunder shall not operate to invalidate this notice.

IN WITNESS WHEREOF, the undersigned has signed this instrument on March 24, 2016.

DENK & ROCHE BUILDERS, INC.




Terrence M. Roche President

Prepared By:
DENK & ROCHE BUILDERS, INC.
104 Gateway Road,
Bensenville, IL 60106

VERIFICATION

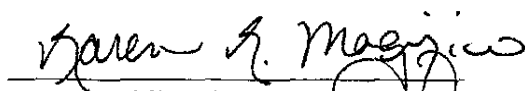
State of IL
County of Cook

The affiant, Terrence M. Roche, being first duly sworn, on oath deposes and says that the affiant is President of the Claimant; that the affiant has read the foregoing claim for lien and knows the contents thereof; and that all the statements therein contained are true.




Terrence M. Roche President

Subscribed and sworn before me this March 24, 2016.



Notary Public's Signature



UNOFFICIAL COPY**EXHIBIT "A"**

PARCEL 1:

LOT 2 IN TELSHE SUBDIVISION, BEING A SUBDIVISION IN THE EAST 1/2 OF THE NORTHWEST 1/4 OF SECTION 34, TOWNSHIP 36 NORTH, RANGE 14 EAST OF THE THIRD PRINCIPAL MERIDIAN, ACCORDING TO THE PLAT OF SAID SUBDIVISION RECORDED SEPTEMBER 19, 2014 AS DOCUMENT NO. 1426216080, IN COOK COUNTY, ILLINOIS.

PARCEL 2:

EASEMENT FOR THE BENEFIT OF PARCEL 1 FOR ACCESS, BOTH VEHICULAR AND PEDESTRIAN, AND PARKING AS CREATED BY THE EASEMENT AGREEMENT DATED SEPT. 26, 2014 MADE BY AND BETWEEN RIVERSIDE INVESTMENTS, LLC AND THORNCREEK SENIOR LIVING, L.P., RECORDED OCTOBER 1ST, 2014 AS DOCUMENT NO. 1427429062 OVER PORTIONS SPECIFIED IN SAID AGREEMENT OF THAT PART OF LOT 1 IN TELSHE SUBDIVISION, BEING A SUBDIVISION OF PART OF THE EAST 1/2 OF THE NORTHWEST 1/4 OF SECTION 34, TOWNSHIP 36 NORTH, RANGE 14 EAST OF THE THIRD PRINCIPAL MERIDIAN, ACCORDING TO THE PLAT OF SAID SUBDIVISION RECORDED SEPTEMBER 19, 2014 AS DOCUMENT NO. 1426216080, IN COOK COUNTY, ILLINOIS DESCRIBED AS FOLLOWS:

BEGINNING AT THE NORTHWEST CORNER OF SAID LOT 1; THENCE NORTH 89 DEGREES 53 MINUTES 55 SECONDS EAST, A DISTANCE OF 150.00 FEET; THENCE SOUTH 00 DEGREES 00 MINUTES 00 SECONDS WEST, A DISTANCE OF 60.00 FEET; THENCE SOUTH 89 DEGREES 53 MINUTES 55 SECONDS WEST, A DISTANCE OF 14.50 FEET; THENCE SOUTH 00 DEGREES 00 MINUTES 00 SECONDS WEST, A DISTANCE OF 73.97 FEET; THENCE NORTH 90 DEGREES 00 MINUTES 00 SECONDS WEST, A DISTANCE OF 135.50 FEET; THENCE NORTH 00 DEGREES 00 MINUTES 00 SECONDS WEST, A DISTANCE OF 133.73 FEET TO THE POINT OF BEGINNING.