

# UNOFFICIAL COPY

Doc#: 1609957134 Fee: \$52.00  
Karen A. Yarbrough  
Cook County Recorder of Deeds  
Date: 04/08/2016 12:26 PM Pg: 1 of 3

When Recorded Mail To:  
Alliant Credit Union  
C/O Nationwide Title Clearing,  
Inc. 2100 Alt. 19 North  
Palm Harbor, FL 34683

Loan #: 236934834

## SATISFACTION OF MORTGAGE

The undersigned declares that it is the present owner of a Mortgage made by **NATHANIEL A. SAGER** to **ALLIANT CREDIT UNION** bearing the date 01/03/2011 and recorded in the office of the Recorder or Registrar of Titles of **COOK** County, in the State of **Illinois**, in **Document # 1101341017**.

The above described Mortgage is, with the note accompanying it, fully paid, satisfied, and discharged. The recorder of said County is authorized to enter this satisfaction/discharge of record, with respect to the property therein described as situated in the County of **COOK**, State of Illinois as follows, to wit:

SEE EXHIBIT "A" ATTACHED

Tax Code/PIN: 17-04-445-017-1050

Property is commonly known as: 849 N FRANKLIN ST #603, CHICAGO, IL 60610-0000.

**Dated this 31st day of March in the year 2016**  
**ALLIANT CREDIT UNION**



**DANIELLE BURNS**

**VICE PRESIDENT**

All persons whose signatures appear above are employed by NTC, have qualified authority to sign and have reviewed this document and supporting documentation prior to signing.

UAERC 394408337 \_@ DOCR T2916030217 [C-2] ERCNILI




\*D0015635842\*

# UNOFFICIAL COPY

Loan #: 236934834

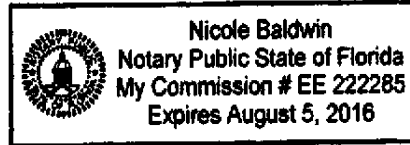
STATE OF FLORIDA  
COUNTY OF PINELLAS

The foregoing instrument was acknowledged before me on this 31st day of March in the year 2016, by Danielle Burns as VICE PRESIDENT of ALLIANT CREDIT UNION, who, as such VICE PRESIDENT being authorized to do so, executed the foregoing instrument for the purposes therein contained. He/she/they is (are) personally known to me.



NICOLE BALDWIN


COMM EXPIRES: 08/05/2016



Document Prepared By: E.Larce/NTC, 2100 Alt. 19 North, Palm Harbor, FL 34683 (800)346-9152

FOR THE PROTECTION OF THE OWNER THIS RELEASE SHOULD BE FILED WITH THE RECORDER OR REGISTRAR OF TITLES IN WHOSE OFFICE THE MORTGAGE OR DEED OF TRUST WAS FILED.

UAERC 394408337 \_@ DOCR T2916030217 [C-2] ERCNIL1



\*D0015635842\*

Property of Cook County Clerk's Office

# UNOFFICIAL COPY

Loan No: 236934834

## 'EXHIBIT A'

PARCEL 1: UNIT NUMBER 603 IN THE PARC CHESTNUT CONDOMINIUM, AS DELINEATED ON A SURVEY OF THE FOLLOWING DESCRIBED TRACT OF LAND: SUB-PARCEL 1: LOTS 10 TO 18 IN STORR'S SUBDIVISION OF BLOCK 30 IN JOHNSTON, ROBERTS AND STORR'S ADDITION TO CHICAGO IN SECTION 4, TOWNSHIP 39 NORTH, RANGE 14, EAST OF THE THIRD PRINCIPAL MERIDIAN, IN COOK COUNTY, ILLINOIS. SUB-PARCEL 2: THE WEST 26 FEET OF LOT 3, ALL OF LOTS 4 TO 10 AND THE WEST 26 FEET OF LOT 11 ON THE SUBDIVISION OF BLOCK 31 IN JOHNSTON, ROBERTS AND STORR'S ADDITION TO CHICAGO IN SECTION 4, TOWNSHIP 39 NORTH, RANGE 14, EAST OF THE THIRD PRINCIPAL MERIDIAN, IN COOK COUNTY, ILLINOIS. SUB-PARCEL 3: ALL OF THE NORTH-SOUTH 10 FOOT WIDE VACATED ALLEY LYING WEST OF AND ADJOINING THE WEST LINE OF LOTS 4 AND 10 AND SAID WEST LINE OF LOT 4 PRODUCED NORTH 18 FEET AND LYING EAST OF AND ADJOINING THE EAST LINE OF LOT 5 TO 9 ALSO ALL OF THE EAST-WEST 18 FOOT WIDE VACATED ALLEY LYING SOUTH OF AND ADJOINING THE SOUTH LINE OF LOT 10, LYING NORTH OF AND ADJOINING THE NORTH LINE OF LOT 4 AND LYING WEST OF AND ADJOINING THE WEST LINE OF THE EAST 18 FEET OF SAID LOT 4 PRODUCED NORTH 18 FEET ALL IN THE SUBDIVISION OF BLOCK 31 IN JOHNSTON, ROBERTS AND STORR'S ADDITION TO CHICAGO IN SECTION 4, TOWNSHIP 39 NORTH RANGE 14, EAST OF THE THIRD PRINCIPAL MERIDIAN, IN COOK COUNTY, ILLINOIS. SUB-PARCEL 4: ALL OF THE EAST-WEST 18 FOOT WIDE VACATED ALLEY LYING SOUTH OF THE SOUTH LINE OF LOTS 10 AND THE WEST 26 FEET OF LOT 11, LYING NORTH OF THE NORTH LINE OF LOT 4 AND THE WEST 26 FEET OF LOT 3, LYING WEST OF A LINE EXTENDING NORTH FROM THE NORTHEAST CORNER OF THE WEST 26 FEET OF SAID LOT 3 TO THE SAID LOT 3 TO THE SOUTHEAST CORNER OF THE WEST 26 FEET OF SAID LOT 11 AND LYING EAST OF THE NORTHERLY EXTENSION OF THE WEST LINE OF THE WEST 18 FEET OF LOT 4, ALL IN JOHNSTON, ROBERTS AND STORR'S ADDITION TO CHICAGO IN SECTION 4, TOWNSHIP 39 NORTH, RANGE 14, EAST OF THE THIRD PRINCIPAL MERIDIAN, IN COOK COUNTY, ILLINOIS; WHICH SURVEY IS ATTACHED AS EXHIBIT "C" TO THE DECLARATION OF CONDOMINIUM RECORDED AS DOCUMENT NUMBER 0613910107; TOGETHER WITH ITS UNDIVIDED PERCENTAGE INTEREST IN THE COMMON ELEMENTS IN COOK COUNTY ILLINOIS. PARCEL 2: THE EXCLUSIVE RIGHT TO THE USE OF GARAGE SPACE 216, A LIMITED COMMON ELEMENTS, AS DELINEATED AND DEFINED IN THE DECLARATION OF CONDOMINIUM AFORESAID.

Cook County Clerk's Office