

UNOFFICIAL COPY



Doc#: 1614504004 Fee: \$46.00
RHSP Fee: \$9.00 RPRF Fee: \$1.00
Karen A. Yarbrough
Cook County Recorder of Deeds
Date: 05/24/2016 09:30 AM Pg: 1 of 5

WARRANTY DEED ILLINOIS STATUTORY

THE GRANTORS (NAME AND ADDRESS)

Jody P. Weis and Janice M. Weis
100 E. 14th St., #802
Chicago, IL 60605

(The Above Space for Recorder's Use Only)

THE GRANTORS Jody P. Weis and Janice M. Weis *husband and wife* for and in consideration of TEN AND 00/100 DOLLARS (\$10.00), and other good and valuable considerations in hand paid, CONVEY AND WARRANT to Michael Daniels and Kerry Daniels **husband and wife* of 8906 Ditola Court, St. Johns, IN 46373, as Tenants by the entirety, the following described real estate situated in the County of Cook, in the State of Illinois, to wit:

SEE ATTACHED LEGAL DESCRIPTION ATTACHED AS EXHIBIT "A"


Permanent Index Number(s): 17-22-105-050-1012 and 17-22-105-050-1293

Property Address: 100 E. 14th Street, #802, Chicago, IL 60605

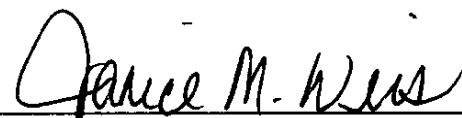
SUBJECT TO: Covenants, conditions and restrictions of record, private and utility easements and roads and highways, general taxes for the year 2015 and subsequent years including taxes which may accrue by reason of new or additional improvements during the year(s).

Hereby releasing and waiving all rights under and by virtue of the Homestead Exemption Laws of the State of Illinois.

Dated this 13th day of May 2016.






Jody P. Weis (Seal)



Janice M. Weis (Seal)

CONDITIONAL TITLE SC16011387
1043
V
5
N
SC
INT

REAL ESTATE TRANSFER TAX		16-May-2016
	COUNTY:	272.50
	ILLINOIS:	545.00
	TOTAL:	817.50

REAL ESTATE TRANSFER TAX		16-May-2016
	CHICAGO:	4,087.50
	CTA:	1,635.00
	TOTAL:	5,722.50 *

17-22-105-050-1012 | 20160401698070 | 0-898-279-744

17-22-105-050-1012 | 20160401698070 | 1-703-586-112

* Total does not include any applicable penalty or interest due.


BOX 15

UNOFFICIAL COPY

STATE OF ILLINOIS)
) SS,
COUNTY OF COOK)

I, the undersigned, a Notary Public in and for said County, in the State aforesaid, CERTIFY THAT Jody P. Weis and Janice M. Weis personally known to me to be the same persons whose names are subscribed to the foregoing instrument, appeared before me this day in person, and acknowledged that they signed, sealed and delivered in the instrument as their free and voluntary act, for the uses and purposes therein set forth, including the release and waiver of the right of homestead.

Given under my hand and notarial seal, this 13th day of May, 2016.



Notary Public



THIS INSTRUMENT PREPARED BY
Drost, Gilbert, Andrew & Apicella, LLC
4811 Emerson Avenue, Suite 110
Palatine, IL 60067

MAIL TO:

~~Heidi Weimann Coleman P.C.
7301 N Lincoln Ave
140
Lincolnwood, IL 60712~~

SEND SUBSEQUENT TAX BILLS TO:

Michael Daniels
100 E. 14th Street
#802
Chicago, IL 60605

→ Kerry Daniels
8906 Ditola Ct
St John IN 46373

UNOFFICIAL COPY

LEGAL DESCRIPTION

100 E 14TH STREET, #802, CHICAGO, ILLINOIS 60605

PARCEL 1:

UNIT 802 AND GU-35 IN THE 1400 MUSEUM PARK CONDOMINIUMS, AS DELINEATED ON A SURVEY OF THE FOLLOWING DESCRIBED PROPERTY:

LOT 6 IN CHARLES SHERMAN'S SUBDIVISION AND LOTS 1 THROUGH 7 IN CHARLES BUSBY'S SUBDIVISION IN SECTION 22, TOWNSHIP 39 NORTH, RANGE 14, EAST OF THE THIRD PRINCIPAL MERIDIAN (ALSO KNOWN AS PROPOSED LOT 1 IN THE 1400 MUSEUM PARK RESUBDIVISION), TOGETHER WITH

(AIR RIGHTS PARCEL) THAT PART OF LOT B IN HOUGHTON'S SUBDIVISION LYING ABOVE A HORIZONTAL PLANE HAVING AN ELEVATION OF +73.70 FEET ABOVE CHICAGO CITY DATUM, IN THE NORTHWEST FRACTIONAL QUARTER OF SECTION 22, TOWNSHIP 39 NORTH, RANGE 14 EAST OF THE THIRD PRINCIPAL MERIDIAN, ACCORDING TO THE PLAT THEREOF RECORDED APRIL 1, 1904 IN BOOK 88 OF PLATS, PAGE 1, AS DOCUMENT NUMBER 3517678, IN COOK COUNTY, ILLINOIS, EXCEPTING THEREFROM THE PARCELS NOTED AS EXCEPTION PARCEL "A" AND EXCEPTION PARCEL "B" DESCRIBED BELOW, IN COOK COUNTY ILLINOIS:

EXCEPTION PARCEL "A"

THAT PART OF LOT 6 IN CHARLES SHERMAN'S SUBDIVISION AND LOTS 1 THROUGH 7 IN CHARLES BUSBY'S SUBDIVISION IN SECTION 22, TOWNSHIP 39 NORTH, RANGE 14, EAST OF THE THIRD PRINCIPAL MERIDIAN, LYING ABOVE A HORIZONTAL PLANE HAVING AN ELEVATION OF 13.78 FEET CHICAGO CITY DATUM AND LYING BELOW A HORIZONTAL PLANE HAVING AN ELEVATION OF 35.70 FEET CHICAGO CITY DATUM AND LYING WITHIN ITS HORIZONTAL BOUNDARY PROJECTED VERTICALLY AND DESCRIBED AS FOLLOWS; BEGINNING AT THE SOUTHWEST CORNER OF SAID LOT 7; THENCE NORTH 89°57'29" EAST ALONG THE SOUTH LINE OF SAID LOT 7, 43.53 FEET; THENCE NORTH 23.69 FEET; THENCE EAST 10.02 FEET; THENCE NORTH 11.97 FEET; THENCE WEST 7.19 FEET, THENCE NORTH 19.60 FEET; THENCE WEST 1.05 FEET; THENCE NORTH 6.54 FEET; THENCE EAST 0.30 FEET; THENCE NORTH 29.59 FEET; THENCE EAST 7.86 FEET; THENCE NORTH 0.35 FEET; THENCE EAST 14.48 FEET; THENCE NORTH 8.87 FEET; THENCE WEST 16.66 FEET; THENCE NORTH 20.55 FEET; THENCE WEST 1.41 FEET; THENCE NORTH 19.29 FEET; THENCE EAST 9.52 FEET; THENCE NORTH 6.25 FEET; THENCE EAST 7.69 FEET; THENCE NORTH 5.22 FEET; THENCE WEST 2.44 FEET; THENCE NORTH 11.68 FEET; THENCE WEST 18.43 FEET; THENCE NORTH TO THE NORTH LINE OF SAID LOT 6, 22.46 FEET; THENCE SOUTH 89°57'29" WEST, 42.48 FEET TO

UNOFFICIAL COPY

THE NORTHWEST CORNER OF SAID LOT 6, THENCE SOUTH 00°00'41" WEST ALONG THE WEST LINE OF SAID LOTS, 186.07 FEET TO THE POINT OF BEGINNING:

ALSO

THAT PORTION LYING ABOVE A HORIZONTAL PLANE HAVING AN ELEVATION OF 13.78 FEET CHICAGO CITY DATUM AND LYING BELOW AN INCLINED PLANE PROJECTED VERTICALLY AND DESCRIBED AS FOLLOWS: THE WEST LINE OF SAID INCLINED PLANE BEGINNING ON THE SOUTH LINE OF SAID LOT 7 WHICH BEARS NORTH 89°57'29" EAST, 43.53 FEET EAST OF THE SOUTHWEST CORNER OF SAID LOT 7; THENCE NORTH 23.69 FEET AT THE ELEVATION OF 35.70 FEET CHICAGO CITY DATUM; THE EAST LINE OF SAID INCLINED PLANE BEGINNING ON THE SOUTH LINE OF SAID LOT 7 WHICH BEARS NORTH 89°57'29" EAST, 53.55 FEET EAST OF THE SOUTHWEST CORNER OF SAID LOT 7; THENCE NORTH 23.69 FEET AT THE ELEVATION OF 36.77 FEET CHICAGO CITY DATUM; ALSO THAT PORTION LYING ABOVE A HORIZONTAL PLANE HAVING AN ELEVATION OF 13.78 FEET CHICAGO CITY DATUM AND LYING BELOW AN INCLINED PLANE PROJECTED VERTICALLY AND DESCRIBED AS FOLLOWS: THE WEST LINE OF SAID INCLINED PLANE BEGINNING ON THE NORTH LINE OF LOT 6 IN CHARLES SHERMAN'S SUBDIVISION WHICH BEARS NORTH 89°57'29" EAST, 42.48 FEET EAST OF THE NORTHWEST CORNER OF SAID LOT 6; THENCE SOUTH 22.46 FEET AT THE ELEVATION OF 35.70 FEET CHICAGO CITY DATUM; THE EAST LINE OF SAID INCLINED PLANE BEGINNING ON THE NORTH LINE OF LOT 6 WHICH BEARS NORTH 89°57'29" EAST, 60.91 FEET EAST OF THE NORTHWEST CORNER OF SAID LOT 6; THENCE SOUTH 22.46 FEET AT THE ELEVATION OF 32.64 FEET CHICAGO CITY DATUM; ALSO THAT PORTION LYING ABOVE A HORIZONTAL PLANE HAVING AN ELEVATION OF 13.78 FEET CHICAGO CITY DATUM AND LYING BELOW A HORIZONTAL PLANE HAVING AN ELEVATION OF 27.15 FEET CHICAGO CITY DATUM AND LYING WITHIN ITS HORIZONTAL BOUNDARY PROJECTED VERTICALLY AND DESCRIBED AS FOLLOWS: COMMENCING AT THE SOUTHWEST CORNER OF SAID LOT 7; THENCE NORTH 89°57'29" EAST ALONG THE SOUTH LINE OF LOT 7, 43.53 FEET; THENCE NORTH 23.69 FEET; THENCE EAST 10.02 FEET; THENCE NORTH 11.97 FEET; THENCE WEST 7.19 FEET; THENCE NORTH 19.60 FEET; THENCE WEST 1.05 FEET; THENCE NORTH 6.54 FEET; THENCE EAST 0.30 FEET; THENCE NORTH 29.59 FEET; THENCE EAST 7.86 FEET; THENCE NORTH 0.35 FEET; THENCE EAST 3.70 FEET; THENCE SOUTH 8.87 FEET; THENCE WEST 3.70 FEET TO THE POINT OF BEGINNING, ALL IN COOK COUNTY, ILLINOIS. (EXCEPTION PARCEL "A" ALSO KNOWN AS PROPOSED LOT 2 IN THE 1400 MUSEUM PARK RESUBDIVISION);

EXCEPTION PARCEL "B"

THAT PART OF LOT 6 IN SHERMAN'S SUBDIVISION AND LOTS 1 THROUGH 7 IN CHARLES BUSBY'S SUBDIVISION IN SECTION 22, TOWNSHIP 39 NORTH,

UNOFFICIAL COPY

RANGE 14, EAST OF THE THIRD PRINCIPAL MERIDIAN, LYING ABOVE A HORIZONTAL PLANE HAVING AN ELEVATION OF 13.94 FEET CHICAGO CITY DATUM AND LYING BELOW A HORIZONTAL PLANE HAVING AN ELEVATION OF 27.45 FEET CHICAGO CITY DATUM AND LYING WITHIN ITS HORIZONTAL BOUNDARY PROJECTED VERTICALLY AND DESCRIBED AS FOLLOWS: COMMENCING AT THE SOUTHEAST CORNER OF SAID LOT 7; THENCE NORTH 00°00'58" EAST ALONG THE EAST LINE OF SAID LOTS, 52.81 FEET TO THE POINT OF BEGINNING; THENCE WEST 24.92 FEET; THENCE NORTHWESTERLY ALONG A CURVE CONCAVE EASTERLY AND HAVING A RADIUS OF 21.73 FEET, AN ARC LENGTH OF 5.62 FEET, A CHORD DISTANCE OF 5.61 FEET, AND CHORD BEARING NORTH 07°24'38" WEST TO A POINT OF TANGENCY; THENCE NORTH 48.16 FEET; THENCE EAST TO THE EAST LINE OF SAID LOTS, 25.66 FEET; THENCE SOUTH 53.74 FEET TO THE POINT OF BEGINNING, IN COOK COUNTY, ILLINOIS (EXCEPTION PARCEL "B" ALSO KNOWN AS PROPOSED LOT 3 IN THE 1400 MUSEUM PARK RESUBDIVISION); WHICH SURVEY IS ATTACHED TO THE DECLARATION OF CONDOMINIUM RECORDED AS DOCUMENT 0812216018, TOGETHER WITH AN UNDIVIDED PERCENTAGE INTEREST IN THE COMMON ELEMENTS.

PARCEL 2:

THE EXCLUSIVE RIGHT TO USE STORAGE SPACE S-12, A LIMITED COMMON ELEMENT AS DELINEATED ON THE SURVEY ATTACHED TO THE DECLARATION AFORESAID RECORDED AS DOCUMENT 0182216018.