

UNOFFICIAL COPY

**Quit Claim Deed
Statutory (ILLINOIS)
(Individual to Individual)**



Doc#: 1614644007 Fee: \$46.00
RHSP Fee: \$9.00 RPRF Fee: \$1.00
Affidavit Fee: \$2.00
Karen A. Yarbrough
Cook County Recorder of Deeds
Date: 05/25/2016 10:01 AM Pg: 1 of 5

Above Space for Recorder's Use Only

THE GRANTOR, DIMITRIOS MOUGOLIAS, a married man, of the Village of Norridge, County of Cook, State of Illinois, for and in consideration of TEN AND NO/100 DOLLARS (\$10.00) and other good and valuable considerations in hand paid, **CONVEYS** and **QUIT CLAIMS** to **STELIOS MOUGOLIAS and CATHY MOUGOLIAS, husband and wife**, of 8232 W. Winona St, Norridge, Illinois 60706, not as Tenants in Common, nor as Tenants by the Entirety, but as Joint Tenants, all interest he may have in the following described Real Estate situated in the County of Cook in the State of Illinois, to wit:

LEGAL DESCRIPTION ATTACHED HERETO AS EXHIBIT "A"

P.I.N. No: 08-24-102-033-1148
C/K/A: 1115 Holiday Lane, Unit 8, Des Plaines, Illinois 60018

** THIS IS NOT HOMESTED PROPERTY **

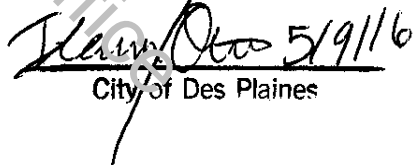
hereby releasing and waiving all rights under and by virtue of the Homestead Exemption Laws of the State of Illinois.

Dated this 28th day of March, 2016



DIMITRIOS MOUGOLIAS (SEAL)

Exempt deed or instrument
eligible for recordation
without payment of tax.



City of Des Plaines

Exempt under provisions of Paragraph e
35 ILCS 200/31-45, Property Tax Code *

3/28/16
Date Buyer, Seller or Representative

* And Cook Co. ORD. 93-0-28
PAR 4

PA

UNOFFICIAL COPY

State of Illinois }
 }
 County of Cook } ss

I, the undersigned, a Notary Public in and for said County, in the State aforesaid, DO HEREBY CERTIFY that **DIMITRIOS MOUGOLIAS**, a married man, personally known to me to be the same person whose name is subscribed to the foregoing instrument, appeared before me this day in person, and acknowledged that he signed, sealed and delivered the said instrument as his free and voluntary act, for the uses and purposes therein set forth, including the release and waiver of the right of homestead.

Given under my hand and official seal, this 28th day of March, 2016



 NOTARY PUBLIC



My Commission Expires: _____

This instrument was prepared by:
 John Mantas, Esq.
 SKOUBIS MANTAS LLC
 1300 West Higgins Road
 Suite 209
 Park Ridge, Illinois 60068

MAIL TO:
JOHN MANTAS
1300 W. HIGGINS RD Suite 209
Park Ridge, IL 60068

SEND SUBSEQUENT TAX BILLS TO:
Stelios and Cathy Mougolias
4833 N. Olcott #308
Harwood Heights, IL 60706

UNOFFICIAL COPY

EXHIBIT "A"

LEGAL DESCRIPTION

UNIT NUMBER 1115-8 IN HOLIDAY LANE CONDOMINIUM, AS DELINEATED ON A PLAT OF SURVEY OF THE FOLLOWING DESCRIBED TRACT OF LAND:

THE EAST 900 FEET OF THE NORTH 420.00 FEET OF THE SOUTH 34 ACRES OF THE WEST 1/2 OF THE NORTHWEST 1/4 OF SECTION 24, TOWNSHIP 41 NORTH, RANGE 11 EAST OF THE THIRD PRINCIPAL MERIDIAN TOGETHER WITH THE SOUTH 66.00 FEET OF THE NORTH 245.00 FEET (EXCEPT THE EAST 900.00 FEET THEREOF AND EXCEPT THAT PART THEREOF LYING WEST OF THE EAST LINE OF ILLINOIS ROUTE 83) OF THE SOUTH 34 ACRES OF THE WEST 1/2 OF THE NORTHWEST 1/4 OF SECTION 24, TOWNSHIP 41 NORTH, RANGE 11 EAST OF THE THIRD PRINCIPAL MERIDIAN, IN COOK COUNTY, ILLINOIS

PARCEL 1:

THAT PART OF A TRACT OF LAND DESCRIBED AS THE EAST 900 FEET OF THE NORTH 420 FEET OF THE SOUTH 34 ACRES OF THE WEST 1/2 OF THE NORTHWEST 1/4 OF SECTION 24, TOWNSHIP 41 NORTH, RANGE 11, EAST OF THE THIRD PRINCIPAL MERIDIAN, LYING WEST OF A LINE DRAWN AT RIGHT ANGLES TO THE NORTH LINE THEREOF FROM A POINT ON SAID NORTH LINE 727.18 FEET WEST OF THE NORTHEAST CORNER OF SAID TRACT TOGETHER WITH THE SOUTH 66 FEET OF THE NORTH 245 FEET (EXCEPT THE EAST 900 FEET THEREOF) OF THE SOUTH 34 ACRES OF THE WEST 1/2 OF THE NORTHWEST 1/4 OF SAID SECTION 24 AND EXCEPTING THEREFROM THE WEST 50 FEET OF THE SOUTH 66 FEET OF THE NORTH 245 FEET (AS MEASURED AT RIGHT ANGLES TO THE NORTH LINE THEREOF) IN COOK COUNTY, ILLINOIS

PARCEL 2:

THE NORTH 210 FEET OF THE WEST 190 FEET OF THAT PART OF A TRACT OF LAND DESCRIBED AS THE SOUTH 34 ACRES OF THE WEST 1/2 OF THE NORTHWEST 1/4 OF SECTION 24, TOWNSHIP 41 NORTH, RANGE 11, EAST OF THE THIRD PRINCIPAL MERIDIAN, LYING EAST OF A LINE DRAWN AT RIGHT ANGLES TO THE NORTH LINE OF SAID TRACT FROM A POINT ON SAID NORTH LINE 727.18 FEET WEST OF THE NORTHEAST CORNER OF SAID TRACT IN COOK COUNTY, ILLINOIS

PARCEL 3:

THE NORTH 210 FEET OF THE EAST 226.58 FEET OF THE WEST 416.58 FEET OF THAT PART OF A TRACT OF LAND DESCRIBED AS THE SOUTH 34 ACRES OF THE WEST 1/2 OF THE NORTHWEST 1/4 OF SECTION 24, TOWNSHIP 41 NORTH, RANGE 11, EAST OF THE THIRD PRINCIPAL MERIDIAN, LYING EAST OF A LINE DRAWN AT RIGHT ANGLES TO THE NORTH LINE OF SAID TRACT FROM A POINT ON SAID NORTH LINE 727.18 FEET WEST OF THE NORTHEAST CORNER OF SAID TRACT IN COOK COUNTY, ILLINOIS

THE NORTH 210 FEET OF THE EAST 190 FEET OF THE WEST 606.58 FEET OF THAT PART OF A TRACT OF LAND DESCRIBED AS THE SOUTH 34 ACRES OF THE WEST 1/2 OF THE NORTHWEST 1/4 OF SECTION 24, TOWNSHIP 41 NORTH, RANGE 11, EAST OF THE THIRD PRINCIPAL MERIDIAN, LYING EAST OF A LINE DRAWN AT RIGHT ANGLES TO THE NORTH LINE OF SAID TRACT FROM A POINT ON THE SAID NORTH LINE 727.18 FEET WEST OF THE NORTHEAST CORNER OF SAID TRACT IN COOK COUNTY, ILLINOIS

UNOFFICIAL COPY

EXHIBIT "A"

LEGAL DESCRIPTION

Continued

PARCEL 5:

THE NORTH 420 FEET (EXCEPT THE WEST 606.58 FEET THEREOF) OF THAT PART OF A TRACT OF LAND DESCRIBED AS THE SOUTH 34 ACRES OF THE WEST 1/2 OF THE NORTHWEST 1/4 OF SECTION 24, TOWNSHIP 41 NORTH, RANGE 11, EAST OF THE THIRD PRINCIPAL MERIDIAN, LYING EAST OF A LINE DRAWN AT RIGHT ANGLES TO THE NORTH LINE OF SAID TRACT FROM A POINT ON SAID NORTH LINE 727.18 FEET WEST OF THE NORTHEAST CORNER OF SAID TRACT IN COOK COUNTY, ILLINOIS

PARCEL 6:

THE SOUTH 210 FEET OF THE NORTH 420 FEET OF THE EAST 190 FEET OF THE WEST 606.58 FEET OF THAT PART OF A TRACT OF LAND DESCRIBED AS THE SOUTH 34 ACRES OF THE WEST 1/2 OF THE NORTHWEST 1/4 OF SECTION 24, TOWNSHIP 41 NORTH, RANGE 11, EAST OF THE THIRD PRINCIPAL MERIDIAN, LYING EAST OF A LINE DRAWN AT RIGHT ANGLES TO THE NORTH LINE OF SAID TRACT FROM A POINT ON SAID NORTH LINE 727.18 FEET WEST OF THE NORTHEAST CORNER OF SAID TRACT IN COOK COUNTY, ILLINOIS

PARCEL 7:

THE SOUTH 210 FEET OF THE NORTH 420 FEET OF THE EAST 226.58 FEET OF THE WEST 416.58 FEET OF THAT PART OF A TRACT OF LAND DESCRIBED AS THE SOUTH 34 ACRES OF THE WEST 1/2 OF THE NORTHWEST 1/4 OF SECTION 24, TOWNSHIP 41 NORTH, RANGE 11, EAST OF THE THIRD PRINCIPAL MERIDIAN, LYING EAST OF A LINE DRAWN AT RIGHT ANGLES TO THE NORTH LINE OF SAID TRACT FROM A POINT ON SAID NORTH LINE 727.18 FEET WEST OF THE NORTHEAST CORNER OF SAID TRACT IN COOK COUNTY, ILLINOIS

PARCEL 8:

THE SOUTH 210 FEET OF THE NORTH 420 FEET OF THE WEST 190 FEET OF THAT PART OF A TRACT OF LAND DESCRIBED AS THE SOUTH 34 ACRES OF THE WEST 1/2 OF THE NORTHWEST 1/4 OF SECTION 24, TOWNSHIP 41 NORTH, RANGE 11, EAST OF THE THIRD PRINCIPAL MERIDIAN, LYING EAST OF A LINE DRAWN AT RIGHT ANGLES TO THE NORTH LINE OF SAID TRACT FROM A POINT ON SAID NORTH LINE 727.18 FEET WEST OF THE NORTHEAST CORNER OF SAID TRACT, IN COOK COUNTY, ILLINOIS


WHICH PLAT OF SURVEY IS ATTACHED AS EXHIBIT "A" TO THE DECLARATION OF CONDOMINIUM RECORDED DECEMBER 21, 2004 AS DOCUMENT NUMBER 0435645145; TOGETHER WITH ITS UNDIVIDED PERCENTAGE INTEREST IN THE COMMON ELEMENTS.

UNOFFICIAL COPY


STATEMENT BY GRANTOR AND GRANTEE


The Grantor or his Agent affirms that to the best of his knowledge, the name of the Grantee shown on the Deed or Assignment of Beneficial Interest in a Land Trust is either a natural person, an Illinois corporation or foreign corporation authorized to do business or acquire and hold title to real estate in Illinois, a partnership authorized to do business or acquire and hold title to real estate in Illinois, or other entity recognized as a person and authorized to do business or acquire title to real estate under the laws of the State of Illinois.

Dated: 5/6/16

Signature: 
Grantor or Agent


SUBSCRIBED and SWORN to before me by the said Grantor this 6th day of May, 2016


Notary Public




The Grantee or his Agent affirms and verifies that the name of the Grantee shown on the Deed or Assignment of Beneficial Interest in a Land Trust is either a natural person, an Illinois corporation or foreign corporation authorized to do business or acquire and hold title to real estate in Illinois, a partnership authorized to do business or acquire and hold title to real estate in Illinois, or other entity recognized as a person and authorized to do business or acquire title to real estate under the laws of the State of Illinois.

Dated: 5/6/16

Signature: 
Grantee or Agent

SUBSCRIBED and SWORN to before me by the said Grantee this 6th day of May, 2016


Notary Public



NOTE: Any person who knowingly submits a false statement concerning the identity of a Grantee shall be guilty of a Class C Misdemeanor for the first offense and a Class A Misdemeanor for subsequent offenses.