

UNOFFICIAL COPY

Recording Requested By:
WELLS FARGO HOME MORTGAGE

When Recorded Return To:
LIEN RELEASE DEPT
WELLS FARGO HOME MORTGAGE
MAC X9901-L1R
P.O. BOX 1629
MINNEAPOLIS, MN 55440-9790



Doc#: 1614617018 Fee: \$42.00
RHSP Fee: \$9.00 RPRF Fee: \$1.00
Karen A. Yarbrough
Cook County Recorder of Deeds
Date: 05/25/2016 01:19 PM Pg: 1 of 3



RELEASE OF MORTGAGE

WFHM - CLIENT 936 #: 0419740956 "BIRKHEAD" Lender ID: 527123/0210171829 Cook, Illinois

FOR THE PROTECTION OF THE OWNER, THIS RELEASE SHALL BE FILED WITH THE RECORDER OR THE REGISTRAR OF TITLES IN WHOSE OFFICE THE MORTGAGE OR DEED OF TRUST WAS FILED.


KNOW ALL MEN BY THESE PRESENTS that Wells Fargo Bank, N.A. holder of a certain mortgage, made and executed by GERTRUDE BIRKHEAD AND ROBERT BIRKHEAD AKA ROBERT V BIRKHEAD AND HEATHER BIRKHEAD, originally to WELLS FARGO BANK, N.A., in the County of Cook, and the State of Illinois, Dated: 01/09/2013 Recorded: 01/24/2013 in Book/Reel/Liber: N/A Page/Folio: N/A as Instrument No.: 1302446224, does hereby acknowledge full payment and satisfaction of the same, and in consideration thereof, does hereby cancel and discharge said mortgage.

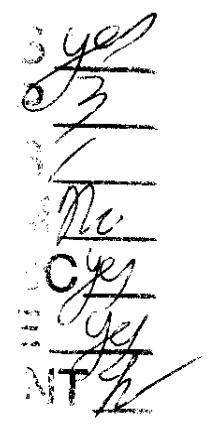
Legal: See Exhibit "A" Attached Hereto And By This Reference Made A Part Hereof

Assessor's/Tax ID No. 17-10-203-027-1026
Property Address: 233 E ERIE ST #1106, CHICAGO, IL 60611

IN WITNESS WHEREOF, the undersigned, by the officer duly authorized, has duly executed the foregoing instrument.

Wells Fargo Bank, N.A.
On May 5th, 2016

By: 
DARLA LAVIGNE PHILIPCZYK, Vice
President Loan Documentation



UNOFFICIAL COPY


RELEASE OF MORTGAGE Page 2 of 2

STATE OF Minnesota
COUNTY OF Hennepin

On May 5th, 2016, before me, TERRI LYNN WESTGARD, a Notary Public in and for Hennepin in the State of Minnesota, personally appeared DARLA LAVIGNE PHILIPCZYK, Vice President Loan Documentation, personally known to me (or proved to me on the basis of satisfactory evidence) to be the person(s) whose name(s) is/are subscribed to the within instrument and acknowledged to me that he/she/they executed the same in his/her/their authorized capacity, and that by his/her/their signature on the instrument the person(s), or the entity upon behalf of which the person(s) acted, executed the instrument.

WITNESS my hand and official seal,


TERRI LYNN WESTGARD
Notary Expires: 01/31/2020



(This area for notarial seal)

Prepared By:
Darla Lavigne Philipczyk, WELLS FARGO HOME MORTGAGE 2701 WELLS FARGO WAY, X9901-L1R, MINNEAPOLIS, MN 55467
800-288-3212

UNOFFICIAL COPY

EXHIBIT A

PARCEL 1: UNIT NUMBER 1106 IN THE STREETERVILLE CENTER CONDOMINIUM, AS DELINEATED ON A SURVEY OF THE FOLLOWING DESCRIBED REAL ESTATE: ALL OF THE PROPERTY AND SPACE LYING ABOVE AND EXTENDING UPWARD FROM A HORIZONTAL PLANE HAVING AN ELEVATION OF 119.30 FEET ABOVE CHICAGO CITY DATUM (AND WHICH IS ALSO THE LOWER SURFACE OF THE FLOOR SLAB OF THE NINTH FLOOR, IN THE 26 STORY BUILDING SITUATED ON THE PARCEL OF LAND HEREINAFTER DESCRIBED) AND LYING WITHIN THE BOUNDARIES PROJECTED VERTICALLY UPWARD OF A PARCEL OF LAND COMPRISED OF LOTS 20 TO 24 AND LOT 25 (EXCEPT THAT PART OF LOT 25 LYING WEST OF THE CENTER OF THE PARTY WALL OF THE BUILDING NOW STANDING THE DIVIDING LINE BETWEEN LOTS 25 AND 26), TOGETHER WITH THE PROPERTY AND SPACE LYING BELOW SAID HORIZONTAL PLANE HAVING AN ELEVATION OF 119.30 FEET ABOVE CHICAGO CITY DATUM AND LYING ABOVE A HORIZONTAL PLANE HAVING AN ELEVATION OF 118.13 FEET ABOVE CHICAGO CITY DATUM (AND WHICH PLANE COINCIDES WITH THE LOWEST SURFACE OF THE ROOF SLAB OF THE 8 STORY BUILDING SITUATED ON SAID PARCEL OF LAND) AND LYING WITHIN THE BOUNDARIES PROJECTED VERTICALLY UPWARD OF THE SOUTH 17.96 FEET OF AFORESAID PARCEL OF LAND, ALL IN THE SUBDIVISION OF THE WEST 3 94 FEET OF BLOCK 32, (EXCEPT THE EAST 14 FEET OF THE NORTH 80 FEET THEREOF), IN KINZIE'S ADDITION TO CHICAGO IN SECTION 10, TOWNSHIP 39 NORTH, RANGE 14 EAST OF THE THIRD PRINCIPAL MERIDIAN, IN COOK COUNTY, ILLINOIS; WHICH SURVEY IS ATTACHED AS EXHIBIT "A" TO THE DECLARATION OF CONDOMINIUM RECORDED AS DOCUMENT NUMBER 26017897 TOGETHER WITH ITS UNDIVIDED PERCENTAGE INTEREST IN THE COMMON ELEMENTS.

PARCEL 2: EASEMENT FOR THE BENEFIT OF LOT 25 OF THE RIGHT TO MAINTAIN PARTY WALL AS ESTABLISHED BY AGREEMENT BETWEEN EDWIN B. SHELDON AND HEATON OWLSLEY RECORDED AUGUST 11, 1892 AS DOCUMENT 1715549 ON THAT PART OF LOTS 25 AND 26 IN KINZIE'S ADDITION AFORESAID OCCUPIED BY THE WEST 1/2 OF THE PARTY WALL, IN COOK COUNTY, ILLINOIS. PARCEL 3: EASEMENT FOR INGRESS AND EGRESS FOR THE BENEFIT OF PARCEL 1 AS SET FORTH IN THE DECLARATION OF COVENANTS, CONDITIONS, RESTRICTIONS AND EASEMENTS DATED OCTOBER 1, 1981 AND RECORDED OCTOBER 2, 1981 AS DOCUMENT 26017894 AND AS CREATED BY DEED RECORDED AS DOCUMENT 26017895.