

UNOFFICIAL COPY

PREPARED BY:

ASSOCIATED BANK
1305 MAIN STREET
STEVENS POINT WI 54481

Doc#: 1615522023 Fee: \$50.00
Karen A. Yarbrough
Cook County Recorder of Deeds
Date: 06/03/2016 08:52 AM Pg: 1 of 2

WHEN RECORDED MAIL TO:

ASSOCIATED BANK
ASSOCIATED LOAN
SERVICES/PAYOFFS
1305 MAIN STREET
STEVENS POINT WI 54481

SUBMITTED BY: CAITLIN LUTZ

RELEASE OF MORTGAGE

Illinois

KNOW ALL MEN BY THESE PRESENTS that, **ASSOCIATED BANK, N.A.** mortgagee of a certain mortgage, whose parties, dates and recording information are below, does hereby cancel and discharge said mortgage.

Original Mortgagor(S): DAVID DELORY AND JAMEE DELORY

Original Mortgagee(S): ASSOCIATED BANK, N.A.

Original Instrument No: 1433856041

Date of Note: 11/26/2014

Original Recording Date: 12/04/2014

Legal Description: **SEE ATTACHED**


PIN #: 13-04-106-013-0000

County: Cook County, State of IL

Property Address: 6321 N NAVAJO AVE, CHICAGO, IL 60646

IN WITNESS WHEREOF, the undersigned has caused this instrument to be executed on this date of 06/01/2016.

ASSOCIATED BANK N.A.





By: CAITLIN LUTZ

Title: PAYOFF DEPARTMENT SUPERVISOR

State of WI }
County of Portage }

This instrument was acknowledged before me on 06/01/2016 by CAITLIN LUTZ, PAYOFF DEPARTMENT SUPERVISOR of ASSOCIATED BANK N.A., on behalf of said corporation.

Witness my hand and official seal on the date hereinabove set forth.



Notary Public: Kathleen A.

Schaller

My Commission Expires:

03/12/2017

UNOFFICIAL COPY

FIDELITY NATIONAL TITLE INSURANCE COMPANY



6767 N. MILWAUKEE AVE, SUITE 208, NILES, ILLINOIS 60714

PHONE: (847) 588-0300

FAX: (847) 588-1744

ORDER NUMBER: 2011 051016960 UCH
STREET ADDRESS: 6321 N. NAVAJO AVENUE

CITY: CHICAGO
TAX NUMBER: 13-04-106-013-0000

COUNTY: COOK

LEGAL DESCRIPTION:

LOT 13 IN BLOCK 40 IN EDGEBROOK MANOR, BEING A SUBDIVISION OF LOTS 27, 32, 33, 34, AND 35 THAT PART OF THE SOUTHWEST HALF OF LOTS 38 AND ALL OF LOT 39 WEST OF ROAD; ALL OF LOTS 40 TO 44 THE SOUTHWEST HALF OF LOT 45; ALL OF LOTS 47 TO 52 BOTH INCLUSIVE, IN THE SUBDIVISION OF BRONSON'S TRACT PART OF CALDWELL'S RESERVATION IN TOWNSHIPS 40 AND 41 NORTH, RANGE 13 EAST OF THE THIRD PRINCIPAL MERIDIAN, ACCORDING TO THE PLAT THEREOF RECORDED REGISTERED MARCH 1, 1922 AS DOCUMENT 148536.

Property of Cook County Clerk's Office