

UNOFFICIAL COPY

PREPARED BY:

BMO HARRIS BANK N.A.
TABRANDA CARTER
PO BOX 2058
MILWAUKEE WI 53201-2058

Doc#: 1626449072 Fee: \$50.00
Karen A. Yarbrough
Cook County Recorder of Deeds
Date: 09/20/2016 09:55 AM Pg: 1 of 2

WHEN RECORDED MAIL TO:

BMO HARRIS BANK N.A.
PO BOX 2058
MILWAUKEE WI 53201-2058

SUBMITTED BY: TABRANDA CARTER

Loan Number: 160858

RELEASE OF MORTGAGE

Illinois

KNOW ALL MEN BY THESE PRESENTS that, **BMO HARRIS BANK N.A.** mortgagee of a certain mortgage, whose parties, dates and recording information are below, does hereby cancel and discharge said mortgage.

Original Mortgagor(S): DIANE MARIE PAPADAKIS AND CHRIST ROSS ECONOMY, HER HUSBAND NOT AS JOINT TENANTS OR TENANTS IN COMMON BUT AS TENANTS BY THE ENTIRETY

Original Mortgagee(S): HARRIS N.A.

Original Instrument No: 0621308038

Date of Note: 07/11/2006

Original Recording Date: 08/01/2006

Legal Description: SEE ATTACHED LEGAL DESCRIPTION


PIN #: 09-34-218-011-0000

County: Cook County, State of IL

Property Address: 432 S HOME AVE, PARK RIDGE, IL 60068

IN WITNESS WHEREOF, the undersigned has caused this instrument to be executed on this date of 09/16/2016.

BMO HARRIS BANK N.A. SUCCESSOR IN INTEREST TO HARRIS N.A.




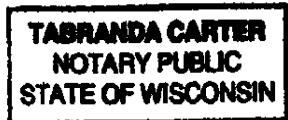
By: MATTHEW PLOTZ

Title: OFFICER

State of WISCONSIN }
County of WAUKESHA }

This instrument was acknowledged before me on 09/16/2016 by MATTHEW PLOTZ, OFFICER of BMO HARRIS BANK N.A. SUCCESSOR IN INTEREST TO HARRIS N.A., on behalf of said corporation.

Witness my hand and official seal on the date hereinabove set forth.



Notary Public: TABRANDA
CARTER

My Commission Expires:
07/31/2020

UNOFFICIAL COPY

THAT PART OF LOTS 3, 4, AND 5 LYING SOUTHERLY OF A LINE DRAWN FROM A POINT IN THE EASTERLY LINE OF LOT 4 THAT IS 15 FEET SOUTHERLY OF THE NORTHEAST CORNER OF SAID LOT TO A POINT IN THE WEST LINE OF LOT 3 THAT IS 15 FEET NORTH OF THE SOUTHWEST CORNER OF SAID LOT AND NORTHERLY OF A LINE DRAWN FROM A POINT IN THE EASTERLY LINE OF LOT 5 THAT IS 15 FEET SOUTHERLY OF THE NORTHEAST CORNER OF SAID LOT TO A POINT IN THE WEST LINE OF LOT 4 THAT IS 15 FEET NORTH OF THE SOUTHWEST CORNER OF SAID LOT IN BELLE PLAINE HIGHLANDS, BEING A SUBDIVISION IN THE EAST 1/2 OF SECTION 34, TOWNSHIP 41 NORTH, RANGE 12, EAST OF THE THIRD PRINCIPAL MERIDIAN, ACCORDING TO THE PLAT THEREOF RECORDED JUNE 4, 1928 AS DOCUMENT 10043549 ALL IN COOK COUNTY, ILLINOIS.

The Real Property or its address is commonly known as 432 S HOME AVE, Park Ridge, IL 60068. The Real Property tax identification number is 09-34-218-011-0000.

Property of Cook County Clerk's Office