

UNOFFICIAL COPY

00409-GCP



Doc# 1627056190 Fee \$50.00
RHSF Fee:\$9.00RPRF Fee \$1.00
Karen A. Yarbrough
Cook County Recorder of Deeds
Date: 09/26/2016 03:19 PM Pg: 1 of 22

FOR RECORDER'S USE ONLY

Property of Cook County Clerk's Office

SUBCONTRACTOR'S NOTICE AND CLAIM FOR MECHANICS LIEN

TO: VIA CERTIFIED MAIL R/R
Metropolitan Chicago Stadium
Enterprises, Inc.
c/o Nadine Heidrich, Reg. Agent
680 N. Lake Shore Dr., 19th Floor
Chicago, IL 60611

VIA CERTIFIED MAIL R/R
ASC Insulation, Fireproofing
and Supplies, Inc.
c/o Lourdes Castro, Reg. Agent
607 Church Rd.
Elgin, IL 60123

VIA CERTIFIED MAIL R/R
Metropolitan Chicago Stadium Enterprises,
Limited Partnership
c/o Nadine Heidrich, Reg. Agent
680 N. Lake Shore Dr., 19th Floor
Chicago, IL 60611

VIA CERTIFIED MAIL R/R
Chicago Blackhawks Hockey Team, Inc.
c/o Nadine Heidrich, Reg. Agent
680 N. Lake Shore Dr., 19th Floor
Chicago, IL 60611

VIA CERTIFIED MAIL R/R
Chicago Professional Sports Limited
Partnership
c/o Kieran Kellinher, Reg. Agent
1901 West Madison St.
Chicago, IL 60612

VIA CERTIFIED MAIL R/R
James McHugh Construction Co.
c/o CT Corporation System, Reg. Agent
203 S. LaSalle St., Suite 814
Chicago, IL 60604

VIA CERTIFIED MAIL R/R
United Center Joint Venture f/k/a Metro-
Chicago Sports Stadium Joint Venture
c/o RSV Limited Partnership, a general
partner
c/o CBLS Corp., its general partner
c/o Kieran Kellinher, Reg. Agent
1901 West Madison St.
Chicago, IL 60612

VIA CERTIFIED MAIL R/R
The Fuji Bank, Limited
c/o Commercial Lending
225 W. Wacker Dr.
Chicago, IL 60606

UNOFFICIAL COPY

VIA CERTIFIED MAIL R/R

RSV Limited Partnership
c/o CBLS Corp., its general partner
c/o Kieran Kellinher, Reg. Agent
1901 West Madison St.
Chicago, IL 60612

THE CLAIMANT, **GCP APPLIED TECHNOLOGIES, INC. f/k/a W.R. GRACE & CO.** – **CONN.**, claims a lien against the real estate, more fully described below, and against the interest of the following entities in the real estate: **Metropolitan Chicago Stadium Enterprises, Inc.**, owner, **Metropolitan Chicago Stadium Enterprises, Limited Partnership**, owner, **Chicago Blackhawks Hockey Team, Inc.**, owner, **Chicago Professional Sports Limited Partnership**, owner, **United Center Joint Venture f/k/a Metro-Chicago Sports Stadium Joint Venture**, owner, **RSV Limited Partnership**, owner, (collectively, the “Owner”), **James McHugh Construction Co.**, contractor, **ASC Insulation, Fireproofing and Supplies, Inc.**, subcontractor, **The Fuji Bank, Limited**, mortgagee, and any other person claiming an interest in the real estate, more fully described below, stating as follows:

1. At all times relevant hereto and continuing to the present, **Owner** owned the following described land in the County of Cook, State of Illinois, to wit:

PARCEL: See Exhibit A.

P.I.N.s: See Exhibit A.

which property is commonly known as United Center Addition-Tenant Fit Out, 1901 W. Madison St., Chicago, Illinois 60612.

2. On information and belief, **Owners** contracted with **James McHugh Construction Co.**, for certain improvements to said premises.

UNOFFICIAL COPY

3. On information and belief and subsequent thereto **James McHugh Construction Co.**, entered into a subcontract agreement with **ASC Insulation, Fireproofing and Supplies, Inc.** for certain improvements to said premises.

4. Subsequent thereto, **ASC Insulation, Fireproofing and Supplies, Inc.**, entered into a subcontract agreement with the Claimant to furnish fireproofing materials for use in improvements at said premises.

5. The Claimant completed its work under its subcontract on April 27, 2016, which entailed the delivery of said materials.

6. There is due, unpaid and owing to the Claimant, after allowing all credits and payments, the principal sum of **Twenty Thousand Nine Hundred Thirty-One and 81/100 Dollars (\$20,931.81)** which principal amount bears interest at the statutory rate of ten percent (10%) per annum.


7. Claimant claims a lien on the real estate and against the interest of the **Owners**, and other parties named above, in the real estate (including all land and improvements thereon and any leases, leasehold interests, surface, subsurface, and other rights) and on the monies or other consideration due or to become due from the **Owners** under said contract against said contractor,

UNOFFICIAL COPY

in the amount **Twenty Thousand Nine Hundred Thirty-One and 81/100 Dollars (\$20,931.81)** plus interest.

Dated: September 22, 2016

GCP APPLIED TECHNOLOGIES, INC. f/k/a W.R. GRACE & CO., CONN.,
a Delaware corporation,

By:  _____
One of its attorneys

This notice was prepared by and after recording should be returned to:

Mark B. Grzymala
GRZYMALA LAW OFFICES P.C.
10024 Skokie Blvd, Suite 206
Skokie, Illinois 60077
p: 847.920.7286
e: mark@grzymalalaw.com

Property of Cook County Clerk's Office

UNOFFICIAL COPY

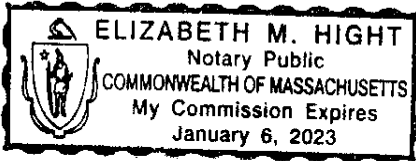
VERIFICATION

The undersigned, Mayla Hardy, being first duly sworn, on oath deposes and states that s/he is an authorized representative of **GCP APPLIED TECHNOLOGIES, INC. f/k/a W.R. GRACE & CO. – CONN.** that s/he has read the above and foregoing Subcontractor's Notice and Claim for Mechanics Lien and that the statements therein are true and correct.

Mayla Hardy

SUBSCRIBED AND SWORN to
before me this 22 day
of September, 2016.

Elizabeth M. Hight
Notary Public



Property of Cook County Clerk's Office

UNOFFICIAL COPY

Property of Cook County Clerk's Office


A handwritten signature in black ink, consisting of several large, overlapping loops and strokes, is positioned over the diagonal watermark text.

Exhibit A

UNOFFICIAL COPY

EXHIBIT A-1 PREMISES

PARCEL 1 (BLOCK 426):

LOTS 28 THROUGH 48, BOTH INCLUSIVE, IN BLOCK 61, IN CANAL TRUSTEE'S SUBDIVISION OF SECTION 7, TOWNSHIP 39 NORTH, RANGE 14 EAST OF THE THIRD PRINCIPAL MERIDIAN, IN COOK COUNTY, ILLINOIS.

PARCEL 2 (BLOCK 427):

LOTS 1 THROUGH 20, BOTH INCLUSIVE, AND THE VACATED 16 FOOT PUBLIC ALLEY LYING BETWEEN SAID LOTS IN THE PLAT OF SURVEY OF THE WEST 1/2 OF BLOCK 62 OF CANAL TRUSTEE'S SUBDIVISION OF SECTION 7, TOWNSHIP 39 NORTH, RANGE 14 EAST OF THE THIRD PRINCIPAL MERIDIAN, IN COOK COUNTY, ILLINOIS.

ALSO:

LOTS 1 THROUGH 22, BOTH INCLUSIVE, AND THE VACATED 16 FOOT PUBLIC ALLEY LYING BETWEEN SAID LOTS IN R.J. HAYNES' SUBDIVISION OF THE EAST 1/2 OF BLOCK 62 IN CANAL TRUSTEE'S SUBDIVISION OF SECTION 7, TOWNSHIP 39 NORTH, RANGE 14 EAST OF THE THIRD PRINCIPAL MERIDIAN, IN COOK COUNTY, ILLINOIS.

PARCEL 3 (BLOCK 431):

LOT 61 THROUGH 72, BOTH INCLUSIVE, AND 75 THROUGH 96, BOTH INCLUSIVE, LOTS 73 AND 74 (EXCEPT THE SOUTH 47.5 FEET OF THE WEST 28.7 FEET OF LOTS 73 AND 74, TAKEN AS A TRACT THEREOF), TOGETHER WITH LOTS 1 THROUGH 20, BOTH INCLUSIVE, IN THE SUBDIVISION OF LOTS 49 THROUGH 60, BOTH INCLUSIVE, IN THE SUBDIVISION OF BLOCK 61, TOGETHER WITH THE VACATED EAST-WEST 16 FOOT PUBLIC ALLEY LYING NORTH AND ADJOINING LOTS 73 THROUGH 96, BOTH INCLUSIVE, IN THE SUBDIVISION OF BLOCK 61 IN CANAL TRUSTEE'S SUBDIVISION AND LYING SOUTH AND ADJOINING LOTS 61 THROUGH 72, BOTH INCLUSIVE, IN THE SUBDIVISION OF BLOCK 61 AND LYING SOUTH OF AND ADJOINING LOT 1 AND LOTS 9 THROUGH 20, BOTH INCLUSIVE, IN THE SUBDIVISION OF LOTS 49 TO 60, BOTH INCLUSIVE, IN THE SUBDIVISION OF BLOCK 61, AND TOGETHER WITH THE VACATED 8 FOOT ALLEY RUNNING EAST-WEST LYING NORTH OF AND ADJOINING LOT 2 AND RUNNING NORTH-SOUTH AND

11-17-94 JT

A-1-1

94973249
Cook County's Office

11-17-94 JT

UNOFFICIAL COPY

LYING WEST OF AND ADJOINING LOTS 1 AND 2 AND EAST OF AND ADJOINING LOT 9 IN THE SUBDIVISION OF LOTS 49 THROUGH 60, AFORESAID, ALL IN CANAL TRUSTEES' SUBDIVISION OF SECTION 7, TOWNSHIP 39 NORTH, RANGE 14 EAST OF THE THIRD PRINCIPAL MERIDIAN, IN COOK COUNTY, ILLINOIS, TOGETHER WITH THE VACATED WEST HALF OF WOLCOTT STREET LYING NORTH OF THE NORTH LINE OF MADISON STREET AND SOUTH OF THE SOUTH LINE OF WARREN AVENUE.

PARCEL 4 (BLOCK 432):

LOTS 23 THROUGH 46, BOTH INCLUSIVE, IN R.J. HAYNES' SUBDIVISION OF THE EAST 1/2 OF BLOCK 62 IN CANAL TRUSTEE'S SUBDIVISION, TOGETHER WITH LOTS 1 THROUGH 3, BOTH INCLUSIVE, IN THE SUBDIVISION BY J.H. KEDZIE OF LOTS 37 THROUGH 40 IN THE WEST 1/2 OF BLOCK 62 AFORESAID, TOGETHER WITH LOTS 21 THROUGH 36, BOTH INCLUSIVE, IN THE PLAN OF SURVEY OF THE WEST 1/2 OF BLOCK 62 AFORESAID, TOGETHER WITH THE VACATED EAST-WEST ALLEY VACATED BY ORDINANCE PASSED JUNE 20, 1928 AND RECORDED JULY 31, 1928 AS DOCUMENT NUMBER 10104796, LYING WITHIN R.J. HAYNES' SUBDIVISION AFORESAID AND WITHIN THE PLAN OF SURVEY OF THE WEST 1/2 OF BLOCK 62 AFORESAID, ALL IN CANAL TRUSTEES' SUBDIVISION OF SECTION 7, TOWNSHIP 39 NORTH, RANGE 14 EAST OF THE THIRD PRINCIPAL MERIDIAN, IN COOK COUNTY, ILLINOIS, TOGETHER WITH THE VACATED EAST HALF OF WOLCOTT STREET LYING NORTH OF THE NORTH LINE OF MADISON STREET AND SOUTH OF THE SOUTH LINE OF WARREN AVENUE.

11-17-94 JT

PARCEL 5 (BLOCKS 433 AND 434):

SUBPARCEL 5A:

ALL OF BLOCK 3, IN PAGE AND WOOD'S SUBDIVISION OF BLOCK 63 IN CANAL TRUSTEES' SUBDIVISION IN SECTION 7, TOWNSHIP 39 NORTH, RANGE 14 EAST OF THE THIRD PRINCIPAL MERIDIAN, IN COOK COUNTY, ILLINOIS, TOGETHER WITH THE VACATED EAST-WEST 20 FOOT ALLEY LYING WITHIN BLOCK 3 AFORESAID, TOGETHER WITH THE VACATED PORTION OF HERMITAGE AVENUE LYING SOUTH OF THE SOUTH LINE OF WARREN AVENUE AND NORTH OF THE NORTH LINE OF MADISON STREET.

SUBPARCEL 5B:

LOTS 5 (EXCEPT THAT PART THEREOF TAKEN FOR METROPOLITAN WEST SIDE ELEVATED RAILROAD), 6 AND 7, TOGETHER WITH THE NORTH 1/2 OF THE VACATED EAST-WEST 20 FOOT PUBLIC ALLEY LYING SOUTH OF AND ADJOINING THE SOUTH LINES OF LOT 5 AND 6, TOGETHER WITH THAT PART OF THE EAST-

SECTORS

A-1-2

City's Office



UNOFFICIAL COPY

WEST 20 FOOT PUBLIC ALLEY LYING SOUTH OF THE SOUTH LINE OF LOTS 5 AND 6, LYING NORTH OF THE NORTH LINE OF LOT 7, LYING EAST OF A LINE DRAWN FROM THE SOUTHWEST CORNER OF LOT 6 TO THE NORTHWEST CORNER OF LOT 7 AND LYING WEST OF THE SOUTHWARDLY EXTENSION OF THE WEST LINE OF THE EAST 30.10 FEET OF LOT 5 TO THE CENTER LINE OF SAID ALLEY AND LYING WEST OF THE NORTHWARDLY EXTENSION OF THE EAST LINE OF LOT 7 TO THE CENTER LINE OF SAID ALLEY, ALL IN BLOCK 4 IN PAGE AND WOOD'S SUBDIVISION OF BLOCK 63 IN CANAL TRUSTEES' SUBDIVISION IN SECTION 7, TOWNSHIP 39 NORTH, RANGE 14 EAST OF THE THIRD PRINCIPAL MERIDIAN, IN COOK COUNTY, ILLINOIS.

PARCEL 6 (BLOCK 200):

ALL OF BLOCK 4 IN ASHLAND'S SECOND ADDITION TO CHICAGO, BEING A SUBDIVISION OF THE WEST 1/2 OF THE NORTHEAST 1/4 OF SECTION 18, TOWNSHIP 39 NORTH, RANGE 14 EAST OF THE THIRD PRINCIPAL MERIDIAN, IN COOK COUNTY, ILLINOIS, TOGETHER WITH ALL OF THE VACATED ALLEYS LYING WITHIN SAID BLOCK 4, TOGETHER WITH THE VACATED NORTH HALF OF MONROE STREET LYING SOUTH OF AND ADJOINING BLOCK 4, LYING EAST OF THE EAST LINE OF DAMEN AVENUE AND WEST OF THE CENTER LINE OF WINCHESTER AVENUE, TOGETHER WITH THE VACATED WEST HALF OF WINCHESTER AVENUE LYING EAST OF AND ADJOINING BLOCK 4, LYING NORTH OF THE CENTER LINE OF MONROE STREET AND LYING SOUTH OF THE SOUTH LINE OF MADISON STREET.

PARCEL 7 (BLOCK 201):

ALL OF BLOCK 3 IN ASHLAND'S SECOND ADDITION TO CHICAGO, BEING A SUBDIVISION OF THE WEST 1/2 OF THE NORTHEAST 1/4 OF SECTION 18, TOWNSHIP 39 NORTH, RANGE 14 EAST OF THE THIRD PRINCIPAL MERIDIAN, IN COOK COUNTY, ILLINOIS, TOGETHER WITH ALL OF THE VACATED ALLEYS LYING WITHIN SAID BLOCK 3, TOGETHER WITH THE VACATED EAST HALF OF WINCHESTER AVENUE LYING SOUTH OF THE SOUTH LINE OF MADISON STREET AND NORTH OF THE CENTER LINE OF MONROE STREET, TOGETHER WITH THE VACATED NORTH HALF OF MONROE STREET LYING EAST OF THE CENTER LINE OF WINCHESTER AVENUE AND WEST OF THE CENTER LINE OF WOLCOTT STREET, TOGETHER WITH THE VACATED WEST HALF OF WOLCOTT STREET, LYING SOUTH OF THE SOUTH LINE OF MADISON STREET AND NORTH OF THE CENTER LINE OF MONROE STREET.

11-17-94 TJ

A-1-3

9:30:30

Vertical barcode or scanning artifact

UNOFFICIAL COPY

PARCEL 8 (BLOCK 202):

ALL OF BLOCK 2 IN ASHLAND'S SECOND ADDITION TO CHICAGO, BEING A SUBDIVISION OF THE WEST 1/2 OF THE NORTHEAST 1/4 OF SECTION 18, TOWNSHIP 39 NORTH, RANGE 14 EAST OF THE THIRD PRINCIPAL MERIDIAN, IN COOK COUNTY, ILLINOIS, TOGETHER WITH ALL OF THE VACATED ALLEYS LYING WITHIN SAID BLOCK 2, TOGETHER WITH THE VACATED EAST HALF OF WOLCOTT STREET LYING SOUTH OF THE SOUTH LINE OF MADISON STREET AND NORTH OF THE CENTER LINE OF MONROE STREET, TOGETHER WITH THE VACATED NORTH HALF OF MONROE STREET LYING EAST OF THE CENTER LINE OF WOLCOTT STREET AND WEST OF THE CENTER LINE OF HONORE STREET, TOGETHER WITH THE VACATED WEST HALF OF HONORE STREET LYING SOUTH OF THE SOUTH LINE OF MADISON STREET AND NORTH OF THE CENTER LINE OF MONROE STREET.

PARCEL 9 (BLOCK 203):

ALL OF BLOCK 1 IN ASHLAND'S SECOND ADDITION TO CHICAGO, BEING A SUBDIVISION OF THE WEST 1/2 OF THE NORTHEAST 1/4 OF SECTION 18, TOWNSHIP 39 NORTH, RANGE 14 EAST OF THE THIRD PRINCIPAL MERIDIAN, IN COOK COUNTY, ILLINOIS, TOGETHER WITH ALL OF THE VACATED ALLEYS FALLING WITHIN THE AFORESAID BLOCK 1, TOGETHER WITH THE VACATED EAST HALF OF HONORE STREET LYING SOUTH OF THE SOUTH LINE OF MADISON STREET AND NORTH OF THE SOUTH LINE OF MONROE STREET, TOGETHER WITH ALL OF THE VACATED MONROE STREET LYING EAST OF THE CENTER LINE OF HONORE STREET AND WEST OF THE WEST LINE OF WOOD STREET.

PARCEL 10 (PART OF BLOCK 204 AND PART OF BLOCK 205):

THAT PART OF BLOCKS 4, 5, 22, 24, 25, AND 28 IN SAMUEL F. SMITH'S SUBDIVISION OF THE NORTHEAST 1/4 OF THE NORTHEAST 1/4 OF SECTION 18, TOWNSHIP 39 NORTH, RANGE 14 EAST OF THE THIRD PRINCIPAL MERIDIAN, AND THE STRIP OF LAND LYING BETWEEN SAID BLOCKS PER THE AGREEMENT BETWEEN SAMUEL F. SMITH AND JOHN E. SUTHERLAND TAKEN AS A TRACT OF LAND: SAID TRACT OF LAND BEING BOUNDED ON THE EAST BY THE WEST LINE OF THE EAST 16.37 FEET OF LOT 4 IN SAID BLOCK 22 AND THE SOUTHERLY EXTENSION THEREOF TO THE CENTER OF THE 16 FOOT PUBLIC ALLEY LYING SOUTH OF AND ADJOINING LOT 4, AND BEING BOUNDED ON THE EAST BY THE WEST LINE OF THE EAST 8.2 FEET OF LOT 5 IN BLOCK 22 AND THE NORTHERLY EXTENSION THEREOF TO THE CENTER OF THE 16 FOOT PUBLIC ALLEY LYING NORTH OF AND ADJOINING SAID LOT 5 AND THE SOUTHERLY EXTENSION

11-17-94 JT

94979249

A-1-4

County Clerk's Office

11-17-94 JT

UNOFFICIAL COPY

THEREOF TO THE CENTER OF ARCADE PLACE AND ALSO BEING BOUNDED ON THE EAST BY THE WEST LINE OF THE EAST 8.00 FEET OF LOT 4 IN SAID BLOCK 28 AND THE NORTHERLY EXTENSION THEREOF TO THE CENTER OF ARCADE PLACE, IN COOK COUNTY, ILLINOIS, TOGETHER WITH THE VACATED EAST-WEST 16 FOOT PUBLIC ALLEY AND VACATED ARCADE PLACE LOCATED WITHIN THOSE PARTS OF BLOCKS 4, 5, 22, 25 AND 28 DESCRIBED HEREIN.

PARCEL 11 (BLOCK 209, EXCEPT LOTS 17 & 18):

LOTS 1 THROUGH 11 BOTH INCLUSIVE, AND LOTS 19 THROUGH 32 BOTH INCLUSIVE, IN BLOCK 5, AND LOTS 1 THROUGH 6, BOTH INCLUSIVE, IN BOWEN'S SUBDIVISION OF LOTS 12 THROUGH 16, BOTH INCLUSIVE, TOGETHER WITH THE TWO VACATED EAST-WEST 12 FOOT ALLEYS AND THE VACATED NORTH-SOUTH 16 FOOT ALLEY IN SAID BLOCK 5, IN ASHLAND'S SECOND ADDITION TO CHICAGO, BEING A SUBDIVISION OF THE WEST 1/2 OF THE NORTHEAST 1/4 OF SECTION 18, TOWNSHIP 39 NORTH, RANGE 14 EAST OF THE THIRD PRINCIPAL MERIDIAN, ALL IN COOK COUNTY, ILLINOIS, TOGETHER WITH THE VACATED SOUTH HALF OF MONROE STREET LYING EAST OF THE EAST LINE OF DAMEN AVENUE, AND WEST OF THE CENTER LINE OF WINCHESTER AVENUE, TOGETHER WITH THE VACATED WEST HALF OF WINCHESTER AVENUE, LYING SOUTH OF THE CENTER LINE OF MONROE STREET AND NORTH OF THE NORTH LINE OF ADAMS STREET.

PARCEL 12 (BLOCK 210):

LOTS 1 THROUGH 32, BOTH INCLUSIVE, IN FOSS' SUBDIVISION OF BLOCK 6, IN ASHLAND'S SECOND ADDITION TO CHICAGO, TOGETHER WITH THE TWO VACATED EAST-WEST 12 FOOT ALLEYS AND THE VACATED NORTH-SOUTH 16 FOOT ALLEY IN SAID BLOCK 6, ALL IN THE WEST 1/2 OF THE NORTHEAST 1/4 OF SECTION 18, TOWNSHIP 39 NORTH, RANGE 14 EAST OF THE THIRD PRINCIPAL MERIDIAN, IN COOK COUNTY, ILLINOIS, TOGETHER WITH THE VACATED EAST HALF OF WINCHESTER AVENUE LYING SOUTH OF CENTER LINE OF MONROE STREET AND NORTH OF THE NORTH LINE OF ADAMS STREET, TOGETHER WITH THE VACATED SOUTH HALF OF MONROE STREET LYING EAST OF THE CENTER LINE OF WINCHESTER AVENUE AND LYING WEST OF THE CENTER LINE OF WOLCOTT STREET, TOGETHER WITH THE VACATED WEST HALF OF WOLCOTT STREET, LYING SOUTH OF THE CENTER LINE OF MONROE STREET AND NORTH OF THE NORTH LINE OF ADAMS STREET.

PARCEL 13 (BLOCK 211):

LOTS 12 THROUGH 32, BOTH INCLUSIVE, AND LOTS 1 THROUGH 11 IN THE ASSESSOR'S SUBDIVISION OF LOTS 1 THROUGH 11, IN BLOCK 7, TOGETHER WITH

A-1-5

11-17-94 JT

9:57:32 AM

Clerk's Office

11-17-94 JT

UNOFFICIAL COPY

THE TWO VACATED EAST-WEST 12 FOOT ALLEYS AND THE VACATED NORTH-SOUTH 16 FOOT ALLEY IN SAID BLOCK 7, IN ASHLAND'S SECOND ADDITION TO CHICAGO, BEING A SUBDIVISION OF THE WEST 1/2 OF THE NORTHEAST 1/4 OF SECTION 18, TOWNSHIP 39 NORTH, RANGE 14 EAST OF THE THIRD PRINCIPAL MERIDIAN, TOGETHER WITH THE VACATED SOUTH HALF OF MONROE STREET LYING EAST OF THE CENTER LINE OF WOLCOTT STREET AND WEST OF THE CENTER LINE OF HONORE STREET, TOGETHER WITH THE VACATED EAST HALF OF WOLCOTT STREET LYING SOUTH OF THE CENTER LINE OF MONROE STREET AND NORTH OF THE NORTH LINE OF ADAMS STREET.

PARCEL 14 (BLOCK 104--WEST OF DAMEN):

LOTS 1, 2 AND 3 IN S. SCHALLMANN'S SUBDIVISION OF LOT 1 IN THE RESUBDIVISION OF BLOCK 1 OF OWSLEY'S SUBDIVISION, TOGETHER WITH LOTS 2 THROUGH 7, BOTH INCLUSIVE, AND LOT 13 IN THE RESUBDIVISION OF BLOCK 1 OF OWSLEY'S SUBDIVISION AFORESAID, TOGETHER WITH LOTS 1 TO 12 BOTH INCLUSIVE IN THE SUBDIVISION OF LOTS 8 THROUGH 12 INCLUSIVE OF THE RESUBDIVISION OF BLOCK 1 OF OWSLEY'S SUBDIVISION AFORESAID, TOGETHER WITH LOTS 1 TO 4 BOTH INCLUSIVE IN THE SUBDIVISION OF LOTS 14, 15 AND 16 IN THE RESUBDIVISION OF BLOCK 1 OF OWSLEY'S SUBDIVISION AFORESAID, TOGETHER WITH THE 12 FOOT PRIVATE ALLEY LYING NORTH OF AND ADJOINING LOTS 1 TO 6 IN THE SUBDIVISION OF LOTS 8 TO 12 INCLUSIVE AFORESAID AND LYING SOUTH OF AND ADJOINING LOT 7 IN THE RESUBDIVISION OF BLOCK 1 OF OWSLEY'S SUBDIVISION AFORESAID, TOGETHER WITH THE 12 FOOT PRIVATE ALLEY LYING NORTH OF AND ADJOINING LOTS 1 TO 6 IN THE SUBDIVISION OF LOTS 8 TO 12 AFORESAID AND LYING SOUTH OF AND ADJOINING LOT 7 IN THE RESUBDIVISION OF BLOCK 1 OF OWSLEY'S SUBDIVISION AFORESAID AND THE 12 FOOT VACATED ALLEY LYING NORTH OF AND ADJOINING LOTS 7 TO 12 IN THE SUBDIVISION OF LOTS 8 TO 12 AFORESAID AND LYING SOUTH OF AND ADJOINING LOT 13 IN THE RESUBDIVISION OF BLOCK 1 OF OWSLEY'S SUBDIVISION AFORESAID, TOGETHER WITH THE 12 FOOT PUBLIC ALLEY LYING WEST OF AND ADJOINING LOTS 2 TO 7 IN THE RESUBDIVISION OF BLOCK 1 OF OWSLEY'S SUBDIVISION AFORESAID AND LOT 6 IN THE SUBDIVISION OF LOTS 8 TO 12 AFORESAID AND LYING EAST OF AND ADJOINING LOT 3 IN S. SCHALLMANN'S SUBDIVISION OF LOT 1 AFORESAID AND LOTS 1 TO 4 IN THE SUBDIVISION OF LOTS 14, 15 AND 16 AFORESAID, LYING EAST OF AND ADJOINING LOT 13 IN THE RESUBDIVISION OF BLOCK 1 OF OWSLEY'S SUBDIVISION AFORESAID AND LOT 7 IN THE SUBDIVISION OF LOTS 8 TO 12 AFORESAID, ALL IN THE EAST 1/2 OF THE NORTHEAST 1/4 OF THE NORTHWEST 1/4 OF SECTION 18, TOWNSHIP 39 NORTH, RANGE 14 EAST OF THE THIRD PRINCIPAL MERIDIAN, AND LOT 1 OF WILSON'S SUBDIVISION ADJOINING THERETO, IN COOK COUNTY, ILLINOIS.

11-17-94 JT

94979249
County Clerk's Office

A-1-6

20160915 09:30 AM

UNOFFICIAL COPY

PARCEL 15 (BLOCK 213--OPTIONAL)

THE WEST 22 FEET (EXCEPT THAT PART THEREOF TAKEN FOR THE METROPOLITAN WEST SIDE ELEVATED RAILROAD COMPANY) OF LOT 9, LOTS 10, 11, 12, 13 AND 14, THE EAST 24 FEET OF LOT 15, LOTS 17 AND 18, THE NORTH 18 FEET OF THE SOUTH 36 FEET OF LOTS 21 TO 24, THE NORTH 100 FEET OF THE WEST 20.14 FEET OF THE NORTH 147.5 FEET OF LOT 24 (EXCEPT PART, IF ANY FALLING IN THE SOUTH 36 FEET OF SAID LOT), LOTS 29 AND 30 AND THE WEST 11 3/4 FEET AND THE EAST 13 FEET 3 INCHES OF LOT 31, LOT 32, THE WEST 2 FEET 5 3/4 INCHES AND THE WEST 21 FEET 1-1/2 INCHES OF THE EAST 22 FEET AND THE EAST 1-1/2 FEET OF LOT 33, THE WEST 23-1/2 FEET OF LOT 34, SUBLOTS 1, 2, 6, 7 AND 8 IN C.M. JACQUES' SUBDIVISION OF LOTS 25 TO 28 INCLUSIVE, ALL IN WALKER'S RESUBDIVISION OF BLOCKS 12 AND 13, IN SMITH'S SUBDIVISION OF THE NORTH EAST QUARTER OF THE NORTHEAST QUARTER OF SECTION 18, TOWNSHIP 39 NORTH, RANGE 14 EAST OF THE THIRD PRINCIPAL MERIDIAN, IN COOK COUNTY, ILLINOIS.

11-17-94 TJ

Property of Cook County Clerk's Office

94570249

A-1-7

UNOFFICIAL COPY

EXHIBIT A-2 PHASE I PROPERTY

PARCEL 1 (BLOCK 426):

LOTS 29 THROUGH 48, BOTH INCLUSIVE, IN BLOCK 61, IN CANAL TRUSTEE'S SUBDIVISION OF SECTION 7, TOWNSHIP 39 NORTH, RANGE 14 EAST OF THE THIRD PRINCIPAL MERIDIAN, IN COOK COUNTY, ILLINOIS.

PARCEL 2 (BLOCK 427):

LOTS 1 THROUGH 20, BOTH INCLUSIVE, AND THE VACATED 16 FOOT PUBLIC ALLEY LYING BETWEEN SAID LOTS IN THE PLAT OF SURVEY OF THE WEST 1/2 OF BLOCK 62 OF CANAL TRUSTEE'S SUBDIVISION OF SECTION 7, TOWNSHIP 39 NORTH, RANGE 14 EAST OF THE THIRD PRINCIPAL MERIDIAN, IN COOK COUNTY, ILLINOIS.

ALSO:

LOTS 1 THROUGH 22, BOTH INCLUSIVE, AND THE VACATED 16 FOOT PUBLIC ALLEY LYING BETWEEN SAID LOTS IN R. L. HAYNES' SUBDIVISION OF THE EAST 1/2 OF BLOCK 62 IN CANAL TRUSTEE'S SUBDIVISION OF SECTION 7, TOWNSHIP 39 NORTH, RANGE 14 EAST OF THE THIRD PRINCIPAL MERIDIAN, IN COOK COUNTY, ILLINOIS.

PARCEL 3 (BLOCK 431):

LOT 61 THROUGH 72, BOTH INCLUSIVE, AND 75 THROUGH 96, BOTH INCLUSIVE, LOTS 73 AND 74 (EXCEPT THE SOUTH 47.5 FEET OF THE WEST 20.7 FEET OF LOTS 73 AND 74, TAKEN AS A TRACT THEREOF), TOGETHER WITH LOTS 1 THROUGH 20, BOTH INCLUSIVE, IN THE SUBDIVISION OF LOTS 49 THROUGH 60, BOTH INCLUSIVE, IN THE SUBDIVISION OF BLOCK 61, TOGETHER WITH THE VACATED EAST-WEST 16 FOOT PUBLIC ALLEY LYING NORTH AND ADJOINING LOTS 73 THROUGH 96, BOTH INCLUSIVE, IN THE SUBDIVISION OF BLOCK 61 IN CANAL TRUSTEE'S SUBDIVISION AND LYING SOUTH AND ADJOINING LOTS 61 THROUGH 72, BOTH INCLUSIVE, IN THE SUBDIVISION OF BLOCK 61 AND LYING SOUTH OF

11-17-94 TT

A-2-1

94573249
County Clerk's Office

UNOFFICIAL COPY

AND ADJOINING LOT 1 AND LOTS 9 THROUGH 20, BOTH INCLUSIVE, IN THE SUBDIVISION OF LOTS 49 TO 60, BOTH INCLUSIVE, IN THE SUBDIVISION OF BLOCK 61, AND TOGETHER WITH THE VACATED 8 FOOT ALLEY RUNNING EAST-WEST LYING NORTH OF AND ADJOINING LOT 2 AND RUNNING NORTH-SOUTH AND LYING WEST OF AND ADJOINING LOTS 1 AND 2 AND EAST OF AND ADJOINING LOT 9 IN THE SUBDIVISION OF LOTS 49 THROUGH 60, AFORESAID, ALL IN CANAL TRUSTEES' SUBDIVISION OF SECTION 7, TOWNSHIP 39 NORTH, RANGE 14 EAST OF THE THIRD PRINCIPAL MERIDIAN, IN COOK COUNTY, ILLINOIS.

PARCEL 4 (BLOCK 432):

LOTS 23 THROUGH 46, BOTH INCLUSIVE, IN R.J. HAYNES' SUBDIVISION OF THE EAST 1/2 OF BLOCK 62 IN CANAL TRUSTEE'S SUBDIVISION, TOGETHER WITH LOTS 1 THROUGH 4, BOTH INCLUSIVE, IN THE SUBDIVISION BY J.H. KEDZIE OF LOTS 37 THROUGH 40 IN THE WEST 1/2 OF BLOCK 62 AFORESAID, TOGETHER WITH LOTS 21 THROUGH 26, BOTH INCLUSIVE, IN THE PLAN OF SURVEY OF THE WEST 1/2 OF BLOCK 62 AFORESAID, TOGETHER WITH THE VACATED EAST-WEST ALLEY VACATED BY ORDINANCE PASSED JUNE 20, 1928 AND RECORDED JULY 31, 1928 AS DOCUMENT NUMBER 10104796, LYING WITHIN R.J. HAYNES' SUBDIVISION AFORESAID AND WITHIN THE PLAN OF SURVEY OF THE WEST 1/2 OF BLOCK 62 AFORESAID, ALL IN CANAL TRUSTEES' SUBDIVISION OF SECTION 7, TOWNSHIP 39 NORTH, RANGE 14 EAST OF THE THIRD PRINCIPAL MERIDIAN, IN COOK COUNTY, ILLINOIS.

PL 11-17-94 TT

PARCEL 5 (BLOCKS 433 AND 434):

SUBPARCEL 5A:

ALL OF BLOCK 3, IN PAGE AND WOOD'S SUBDIVISION OF BLOCK 63 IN CANAL TRUSTEES' SUBDIVISION IN SECTION 7, TOWNSHIP 39 NORTH, RANGE 14 EAST OF THE THIRD PRINCIPAL MERIDIAN, IN COOK COUNTY, ILLINOIS, TOGETHER WITH THE VACATED EAST-WEST 20 FOOT ALLEY LYING WITHIN BLOCK 3 AFORESAID, TOGETHER WITH THE VACATED PORTION OF HERMITAGE AVENUE LYING SOUTH OF THE SOUTH LINE OF WARREN AVENUE AND NORTH OF THE NORTH LINE OF MADISON STREET.

SUBPARCEL 5B:

LOTS 5 (EXCEPT THAT PART THEREOF TAKEN FOR METROPOLITAN WEST SIDE ELEVATED RAILROAD), 6 AND 7, TOGETHER WITH THE NORTH 1/2 OF THE VACATED EAST-WEST 20 FOOT PUBLIC ALLEY LYING SOUTH OF AND ADJOINING THE SOUTH LINES OF LOT 5 AND 6, TOGETHER WITH THAT PART OF THE EAST-

A-2-2

94575209

11-17-94 TT

UNOFFICIAL COPY

WEST 20 FOOT PUBLIC ALLEY LYING SOUTH OF THE SOUTH LINE OF LOTS 5 AND 6, LYING NORTH OF THE NORTH LINE OF LOT 7, LYING EAST OF A LINE DRAWN FROM THE SOUTHWEST CORNER OF LOT 6 TO THE NORTHWEST CORNER OF LOT 7 AND LYING WEST OF THE SOUTHWARDLY EXTENSION OF THE WEST LINE OF THE EAST 30.10 FEET OF LOT 5 TO THE CENTER LINE OF SAID ALLEY AND LYING WEST OF THE NORTHWARDLY EXTENSION OF THE EAST LINE OF LOT 7 TO THE CENTER LINE OF SAID ALLEY, ALL IN BLOCK 4 IN PAGE AND WOOD'S SUBDIVISION OF BLOCK 63 IN CANAL TRUSTEES' SUBDIVISION IN SECTION 7, TOWNSHIP 39 NORTH, RANGE 14 EAST OF THE THIRD PRINCIPAL MERIDIAN, IN COOK COUNTY, ILLINOIS.

PARCEL 6 (BLOCK 200):

ALL OF BLOCK 4 IN ASHLAND'S SECOND ADDITION TO CHICAGO, BEING A SUBDIVISION OF THE WEST 1/2 OF THE NORTHEAST 1/4 OF SECTION 18, TOWNSHIP 39 NORTH, RANGE 14 EAST OF THE THIRD PRINCIPAL MERIDIAN, IN COOK COUNTY, ILLINOIS, TOGETHER WITH ALL OF THE VACATED ALLEYS LYING WITHIN SAID BLOCK 4, TOGETHER WITH THE VACATED NORTH HALF OF MONROE STREET LYING SOUTH OF AND ADJOINING BLOCK 4, LYING EAST OF THE EAST LINE OF DAMEN AVENUE AND WEST OF THE CENTER LINE OF WINCHESTER AVENUE, TOGETHER WITH THE VACATED WEST HALF OF WINCHESTER AVENUE LYING EAST OF AND ADJOINING BLOCK 4, LYING NORTH OF THE CENTER LINE OF MONROE STREET AND LYING SOUTH OF THE SOUTH LINE OF MADISON STREET.

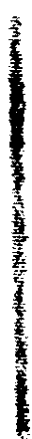
PARCEL 7 (BLOCK 201):

ALL OF BLOCK 3 IN ASHLAND'S SECOND ADDITION TO CHICAGO, BEING A SUBDIVISION OF THE WEST 1/2 OF THE NORTHEAST 1/4 OF SECTION 18, TOWNSHIP 39 NORTH, RANGE 14 EAST OF THE THIRD PRINCIPAL MERIDIAN, IN COOK COUNTY, ILLINOIS, TOGETHER WITH ALL OF THE VACATED ALLEYS LYING WITHIN SAID BLOCK 3, TOGETHER WITH THE VACATED EAST HALF OF WINCHESTER AVENUE LYING SOUTH OF THE SOUTH LINE OF MADISON STREET AND NORTH OF THE CENTER LINE OF MONROE STREET, TOGETHER WITH THE VACATED NORTH HALF OF MONROE STREET LYING EAST OF THE CENTER LINE OF WINCHESTER AVENUE AND WEST OF THE CENTER LINE OF WOLCOTT STREET, TOGETHER WITH THE VACATED WEST HALF OF WOLCOTT STREET, LYING SOUTH OF THE SOUTH LINE OF MADISON STREET AND NORTH OF THE CENTER LINE OF MONROE STREET.

11-17-94 JT

A-2-3

9:57:02:9



UNOFFICIAL COPY

PARCEL 8 (BLOCK 202):

ALL OF BLOCK 2 IN ASHLAND'S SECOND ADDITION TO CHICAGO, BEING A SUBDIVISION OF THE WEST 1/2 OF THE NORTHEAST 1/4 OF SECTION 18, TOWNSHIP 39 NORTH, RANGE 14 EAST OF THE THIRD PRINCIPAL MERIDIAN, IN COOK COUNTY, ILLINOIS, TOGETHER WITH ALL OF THE VACATED ALLEYS LYING WITHIN SAID BLOCK 2, TOGETHER WITH THE VACATED EAST HALF OF WOLCOTT STREET LYING SOUTH OF THE SOUTH LINE OF MADISON STREET AND NORTH OF THE CENTER LINE OF MONROE STREET, TOGETHER WITH THE VACATED NORTH HALF OF MONROE STREET LYING EAST OF THE CENTER LINE OF WOLCOTT STREET AND WEST OF THE CENTER LINE OF HONORE STREET, TOGETHER WITH THE VACATED WEST HALF OF HONORE STREET LYING SOUTH OF THE SOUTH LINE OF MADISON STREET AND NORTH OF THE CENTER LINE OF MONROE STREET.

PARCEL 9 (BLOCK 203):

ALL OF BLOCK 1 IN ASHLAND'S SECOND ADDITION TO CHICAGO, BEING A SUBDIVISION OF THE WEST 1/2 OF THE NORTHEAST 1/4 OF SECTION 18, TOWNSHIP 39 NORTH, RANGE 14 EAST OF THE THIRD PRINCIPAL MERIDIAN, IN COOK COUNTY, ILLINOIS, TOGETHER WITH ALL OF THE VACATED ALLEYS FALLING WITHIN THE AFORESAID BLOCK 1, TOGETHER WITH THE VACATED EAST HALF OF HONORE STREET LYING SOUTH OF THE SOUTH LINE OF MADISON STREET AND NORTH OF THE SOUTH LINE OF MONROE STREET, TOGETHER WITH ALL OF THE VACATED MONROE STREET LYING EAST OF THE CENTER LINE OF HONORE STREET AND WEST OF THE WEST LINE OF WOOD STREET.


PARCEL 10 (PART OF BLOCK 204 AND PART OF BLOCK 205):

THAT PART OF BLOCKS 4, 5, 22, 24, 25, AND 28 IN SAMUEL F. SMITH'S SUBDIVISION OF THE NORTHEAST 1/4 OF THE NORTHEAST 1/4 OF SECTION 18, TOWNSHIP 39 NORTH, RANGE 14 EAST OF THE THIRD PRINCIPAL MERIDIAN, AND THE STRIP OF LAND LYING BETWEEN SAID BLOCKS PER THE AGREEMENT BETWEEN SAMUEL F. SMITH AND JOHN E. SUTHERLAND TAKEN AS A TRACT OF LAND: SAID TRACT OF LAND BEING BOUNDED ON THE EAST BY THE WEST LINE OF THE EAST 16.37 FEET OF LOT 4 IN SAID BLOCK 22 AND THE SOUTHERLY EXTENSION THEREOF TO THE CENTER OF THE 16 FOOT PUBLIC ALLEY LYING SOUTH OF AND ADJOINING LOT 4, AND BEING BOUNDED ON THE EAST BY THE WEST LINE OF THE EAST 8.2 FEET OF LOT 5 IN BLOCK 22 AND THE NORTHERLY EXTENSION THEREOF TO THE CENTER OF THE 16 FOOT PUBLIC ALLEY LYING

11-17-94TT

94573015

A-2-4



UNOFFICIAL COPY

NORTH OF AND ADJOINING SAID LOT 5 AND THE SOUTHERLY EXTENSION THEREOF TO THE CENTER OF ARCADE PLACE AND ALSO BEING BOUNDED ON THE EAST BY THE WEST LINE OF THE EAST 8.00 FEET OF LOT 4 IN SAID BLOCK 28 AND THE NORTHERLY EXTENSION THEREOF TO THE CENTER OF ARCADE PLACE, IN COOK COUNTY, ILLINOIS, TOGETHER WITH THE VACATED EAST-WEST 16 FOOT PUBLIC ALLEY AND VACATED ARCADE PLACE LOCATED WITHIN THOSE PARTS OF BLOCKS 4, 5, 22, 25 AND 28 DESCRIBED HEREIN.

PARCEL 11 (BLOCK 209, EXCEPT LOTS 17 & 18):

LOTS 1 THROUGH 11 BOTH INCLUSIVE, AND LOTS 19 THROUGH 32 BOTH INCLUSIVE, IN BLOCK 5, AND LOTS 1 THROUGH 6, BOTH INCLUSIVE, IN BOWEN'S SUBDIVISION OF LOTS 12 THROUGH 16, BOTH INCLUSIVE, TOGETHER WITH THE TWO VACATED EAST-WEST 12 FOOT ALLEYS AND THE VACATED NORTH-SOUTH 16 FOOT ALLEY IN SAID BLOCK 5, IN ASHLAND'S SECOND ADDITION TO CHICAGO, BEING A SUBDIVISION OF THE WEST 1/2 OF THE NORTHEAST 1/4 OF SECTION 18, TOWNSHIP 39 NORTH, RANGE 14 EAST OF THE THIRD PRINCIPAL MERIDIAN, ALL IN COOK COUNTY, ILLINOIS, TOGETHER WITH THE VACATED SOUTH HALF OF MONROE STREET LYING EAST OF THE EAST LINE OF DAMEN AVENUE, AND WEST OF THE CENTER LINE OF WINCHESTER AVENUE, TOGETHER WITH THE VACATED WEST HALF OF WINCHESTER AVENUE, LYING SOUTH OF THE CENTER LINE OF MONROE STREET AND NORTH OF THE NORTH LINE OF ADAMS STREET.

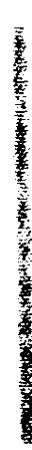
11-17-94 JT

PARCEL 12 (BLOCK 210):

LOTS 1 THROUGH 32, BOTH INCLUSIVE, IN FOSS' SUBDIVISION OF BLOCK 6, IN ASHLAND'S SECOND ADDITION TO CHICAGO, TOGETHER WITH THE TWO VACATED EAST-WEST 12 FOOT ALLEYS AND THE VACATED NORTH-SOUTH 16 FOOT ALLEY IN SAID BLOCK 6, ALL IN THE WEST 1/2 OF THE NORTHEAST 1/4 OF SECTION 18, TOWNSHIP 39 NORTH, RANGE 14 EAST OF THE THIRD PRINCIPAL MERIDIAN, IN COOK COUNTY, ILLINOIS, TOGETHER WITH THE VACATED EAST HALF OF WINCHESTER AVENUE LYING SOUTH OF CENTER LINE OF MONROE STREET AND NORTH OF THE NORTH LINE OF ADAMS STREET, TOGETHER WITH THE VACATED SOUTH HALF OF MONROE STREET LYING EAST OF THE CENTER LINE OF WINCHESTER AVENUE AND LYING WEST OF THE CENTER LINE OF WOLCOTT STREET, TOGETHER WITH THE VACATED WEST HALF OF WOLCOTT STREET, LYING SOUTH OF THE CENTER LINE OF MONROE STREET AND NORTH OF THE NORTH LINE OF ADAMS STREET.

94570249 Clerk's Office

A-2-5



UNOFFICIAL COPY

PARCEL 13 (BLOCK 211):

LOTS 12 THROUGH 32, BOTH INCLUSIVE, AND LOTS 1 THROUGH 11 IN THE ASSESSOR'S SUBDIVISION OF LOTS 1 THROUGH 11, IN BLOCK 7, TOGETHER WITH THE TWO VACATED EAST-WEST 12 FOOT ALLEYS AND THE VACATED NORTH-SOUTH 16 FOOT ALLEY IN SAID BLOCK 7, IN ASHLAND'S SECOND ADDITION TO CHICAGO, BEING A SUBDIVISION OF THE WEST 1/2 OF THE NORTHEAST 1/4 OF SECTION 18, TOWNSHIP 39 NORTH, RANGE 14 EAST OF THE THIRD PRINCIPAL MERIDIAN, TOGETHER WITH THE VACATED SOUTH HALF OF MONROE STREET LYING EAST OF THE CENTER LINE OF WOLCOTT STREET AND WEST OF THE CENTER LINE OF HONORE STREET, TOGETHER WITH THE VACATED EAST HALF OF WOLCOTT STREET LYING SOUTH OF THE CENTER LINE OF MONROE STREET AND NORTH OF THE NORTH LINE OF ADAMS STREET.

PARCEL 14 (BLOCK 104):

LOTS 1, 2 AND 3 IN S. SCHALLMANN'S SUBDIVISION OF LOT 1 IN THE RESUBDIVISION OF BLOCK 1 OF OWSLEY'S SUBDIVISION, TOGETHER WITH LOTS 2 THROUGH 7, BOTH INCLUSIVE, AND LOT 13 IN THE RESUBDIVISION OF BLOCK 1 OF OWSLEY'S SUBDIVISION AFORESAID, TOGETHER WITH LOTS 1 TO 12 BOTH INCLUSIVE IN THE SUBDIVISION OF LOTS 8 THROUGH 12 INCLUSIVE OF THE RESUBDIVISION OF BLOCK 1 OF OWSLEY'S SUBDIVISION AFORESAID, TOGETHER WITH LOTS 1 TO 4 BOTH INCLUSIVE IN THE SUBDIVISION OF LOTS 14, 15 AND 16 IN THE RESUBDIVISION OF BLOCK 1 OF OWSLEY'S SUBDIVISION AFORESAID, TOGETHER WITH THE 12 FOOT PRIVATE ALLEY LYING NORTH OF AND ADJOINING LOTS 1 TO 6 IN THE SUBDIVISION OF LOTS 8 TO 12 INCLUSIVE AFORESAID AND LYING SOUTH OF AN ADJOINING LOT 7 IN THE RESUBDIVISION OF BLOCK 1 OF OWSLEY'S SUBDIVISION AFORESAID, TOGETHER WITH THE 12 FOOT PRIVATE ALLEY LYING NORTH OF AND ADJOINING LOTS 1 TO 6 IN THE SUBDIVISION OF LOTS 8 TO 12 AFORESAID AND LYING SOUTH OF AND ADJOINING LOT 7 IN THE RESUBDIVISION OF BLOCK 1 OF OWSLEY'S SUBDIVISION AFORESAID AND THE 12 FOOT VACATED ALLEY LYING NORTH OF AND ADJOINING LOTS 7 TO 12 IN THE SUBDIVISION OF LOTS 8 TO 12 AFORESAID AND LYING SOUTH OF AND ADJOINING LOT 13 IN THE RESUBDIVISION OF BLOCK 1 OF OWSLEY'S SUBDIVISION AFORESAID, TOGETHER WITH THE 13 FOOT PUBLIC ALLEY LYING WEST OF AND ADJOINING LOTS 2 TO 7 IN THE RESUBDIVISION OF BLOCK 1 OF OWSLEY'S SUBDIVISION AFORESAID AND LOT 6 IN THE SUBDIVISION OF LOTS 8 TO 12 AFORESAID AND LYING EAST OF AND ADJOINING LOT 3 IN S. SCHALLMAN'S SUBDIVISION OF LOT 1 AFORESAID AND LOTS 1 TO 4 IN THE SUBDIVISION OF LOTS 14, 15 AND 16 AFORESAID, LYING EAST OF AND ADJOINING LOT 13 IN THE RESUBDIVISION OF BLOCK 1 OF OWSLEY'S SUBDIVISION AFORESAID AND LOT 7 IN THE SUBDIVISION OF LOTS 8 TO 12 AFORESAID, ALL

11-17-94 JT

94979249
Office

A-2-6



UNOFFICIAL COPY

IN THE EAST 1/2 OF THE NORTHEAST 1/4 OF THE NORTHWEST 1/4 OF SECTION 18, TOWNSHIP 39 NORTH, RANGE 14 EAST OF THE THIRD PRINCIPAL MERIDIAN, AND LOT 1 OF WILSON'S SUBDIVISION ADJOINING THERETO, IN COOK COUNTY, ILLINOIS.

PARCEL 15 (BLOCK 213):

THE WEST 22 FEET (EXCEPT THAT PART THEREOF TAKEN FOR THE METROPOLITAN WEST SIDE ELEVATED RAILROAD COMPANY) OF LOT 9, LOTS 10, 11, 12, 13 AND 14, THE EAST 24 FEET OF LOT 15, LOTS 17 AND 18, THE NORTH 18 FEET OF THE SOUTH 36 FEET OF LOTS 21 TO 24, THE NORTH 100 FEET OF THE WEST 20.14 FEET OF THE NORTH 147.5 FEET OF LOT 24 (EXCEPT PART, IF ANY FALLING IN THE SOUTH 36 FEET OF SAID LOT), LOTS 29 AND 30 AND THE WEST 11 3/4 FEET AND THE EAST 13 FEET 3 INCHES OF LOT 31, LOT 32, THE WEST 2 FEET 5 3/4 INCHES AND THE WEST 21 FEET 1-1/2 INCHES OF THE EAST 22 FEET AND THE EAST 1 1/2 FEET OF LOT 33, THE WEST 23-1/2 FEET OF LOT 34, SUBLOTS 1, 2, 6, 7 AND 8 IN C. M. JACQUES' SUBDIVISION OF LOTS 25 TO 28 INCLUSIVE, ALL IN WALKER'S RESUBDIVISION OF BLOCKS 12 AND 13, IN SMITH'S SUBDIVISION OF THE NORTHEAST QUARTER OF THE NORTHEAST QUARTER OF SECTION 18, TOWNSHIP 39 NORTH, RANGE 14 EAST OF THE THIRD PRINCIPAL MERIDIAN, IN COOK COUNTY, ILLINOIS.

11-17-94 JT

PROPERTY of Cook County Clerk's Office

94979249

A-2-7



UNOFFICIAL COPY

**EXHIBIT A-3
PHASE II PROPERTY**

LOT 28 IN BLOCK 61, IN CANAL TRUSTEE'S SUBDIVISION OF SECTION 7,
TOWNSHIP 39 NORTH, RANGE 14 EAST OF THE THIRD PRINCIPAL MERIDIAN, IN
COOK COUNTY, ILLINOIS.

THE VACATED WOLCOTT STREET LYING NORTH OF THE NORTH LINE OF
MADISON STREET AND SOUTH OF THE SOUTH LINE OF WARREN AVENUE.

Property of Cook County Clerk's Office

11-17-94 TJ

91575703

A-2-1



UNOFFICIAL COPY

PN NUMBERS Page 1

17-18-200-018	17-18-204-010	17-18-211-012	17-07-426-022
17-18-200-017	17-18-204-011	17-18-211-013	17-07-426-023
17-18-200-016	17-18-204-012	17-18-211-022	17-07-426-024
17-18-200-005	17-18-204-013	17-18-211-030	17-07-426-025
17-18-200-018	17-18-204-029	17-18-211-034	17-07-426-026
17-18-200-011	17-18-204-021	17-18-211-014	17-07-426-040
17-18-200-019	17-18-205-022	17-18-211-015	17-07-426-032
17-18-200-020	17-18-205-023	17-18-211-016	17-07-426-041
17-18-200-021	17-18-205-024	17-18-211-017	17-07-426-038
17-18-200-022	17-18-205-002	17-18-211-018	17-07-426-039
17-18-200-023	17-18-205-003	17-18-211-019	17-07-427-001
17-18-200-024	17-18-205-004	17-18-211-020	17-07-427-002
17-18-200-025	17-18-205-005	17-18-211-021	17-07-427-005
17-18-200-026	17-18-205-006	17-18-211-023	17-07-427-006
17-18-201-030	17-18-205-007	17-18-211-024	17-07-427-007
17-18-201-031	17-18-205-008	17-18-211-025	17-07-427-008
17-18-201-034	17-18-205-009	17-18-211-026	17-07-427-009
17-18-201-032	17-18-205-010	17-18-211-027	17-07-427-010
17-18-201-033	17-18-205-011	17-18-211-028	17-07-427-011
17-18-201-010	17-18-205-012	17-18-211-029	17-07-427-036
17-18-202-001	17-18-205-013	17-18-211-031	17-07-427-033
17-18-202-002	17-18-205-014	17-18-211-032	17-07-427-034
17-18-202-003	17-18-205-025	17-18-211-036	17-07-427-024
17-18-202-004	17-18-209-001	17-18-211-037	17-07-427-035
17-18-202-005	17-18-209-002	17-18-104-001	17-07-431-002
17-18-202-006	17-18-209-003	17-18-104-002	17-07-431-003
17-18-202-007	17-18-209-004	17-18-104-003	17-07-431-004
17-18-202-008	17-18-209-005	17-18-104-004	17-07-431-005
17-18-202-010	17-18-209-006	17-18-104-005	17-07-431-006
17-18-202-011	17-18-209-007	17-18-104-006	17-07-431-007
17-18-202-012	17-18-209-008	17-18-104-007	17-07-431-008
17-18-202-013	17-18-209-009	17-18-104-008	17-07-431-009
17-18-202-014	17-18-209-010	17-18-104-009	17-07-431-050
17-18-202-015	17-18-209-030	17-18-104-010	17-07-431-012
17-18-202-016	17-18-209-031	17-18-104-011	17-07-431-051
17-18-202-017	17-18-209-020	17-18-104-024	17-07-431-015
17-18-202-018	17-18-209-023	17-18-104-014	17-07-431-016
17-18-202-019	17-18-209-024	17-18-104-015	17-07-431-017
17-18-202-029	17-18-209-025	17-18-104-016	17-07-431-018
17-18-202-030	17-18-210-001	17-18-104-017	17-07-431-019
17-18-202-035	17-18-210-002	17-18-104-018	17-07-431-052
17-18-202-033	17-18-210-003	17-18-104-019	17-07-431-041
17-18-202-034	17-18-210-004	17-18-104-020	17-07-431-042
17-18-202-036	17-18-210-005	17-18-104-021	17-07-431-043
17-18-202-027	17-18-210-006	17-18-104-022	17-07-431-054
17-18-202-028	17-18-210-007	17-18-104-023	17-07-431-055
17-18-203-001	17-18-210-008	17-18-213-002	17-07-431-049
17-18-203-002	17-18-210-009	17-18-213-006	17-07-431-032
17-18-203-050	17-18-210-010	17-18-213-007	17-07-431-033
17-18-203-051	17-18-210-011	17-18-213-009	17-07-431-053
17-18-203-054	17-18-210-012	17-18-213-010	17-07-431-037
17-18-203-028	17-18-210-032	17-18-213-011	17-07-431-054
17-18-203-029	17-18-210-015	17-18-213-012	17-07-431-055
17-18-203-030	17-18-210-016	17-18-213-013	17-07-431-040
17-18-203-033	17-18-210-017	17-18-213-027	17-07-431-041
17-18-203-044	17-18-210-018	17-18-213-028	17-07-431-028
17-18-203-020	17-18-210-019	17-18-213-029	17-07-431-029
17-18-203-046	17-18-210-020	17-18-213-033	17-07-432-001
17-18-203-018	17-18-210-021	17-18-213-034	17-07-432-002
17-18-203-052	17-18-210-022	17-18-213-035	17-07-432-003
17-18-203-036	17-18-210-023	17-18-213-036	17-07-432-004
17-18-203-037	17-18-210-024	17-18-213-037	17-07-432-005
17-18-203-047	17-18-210-031	17-18-213-046	17-07-433-001
17-18-203-048	17-18-210-029	17-18-213-053	17-07-433-002
17-18-203-049	17-18-210-030		17-07-433-003
17-18-203-053	17-18-211-001		17-07-433-013
17-18-204-001	17-18-211-002		17-07-433-007
17-18-204-002	17-18-211-003		17-07-433-308
17-18-204-003	17-18-211-004		17-07-433-009
17-18-204-004	17-18-211-005		17-07-433-010
17-18-204-005	17-18-211-006		17-07-433-014
17-18-204-006	17-18-211-007		
17-18-204-007	17-18-211-008		
17-18-204-008	17-18-211-009		
17-18-204-009	17-18-211-010		
	17-18-211-011		

11-17-94TT

17-18-201-035
 17-18-202-037
 17-18-202-038