

UNOFFICIAL COPY

Doc#: 1627149057 Fee: \$74.00
Karen A. Yarbrough
Cook County Recorder of Deeds
Date: 09/27/2016 12:49 PM Pg: 1 of 3

When Recorded Mail To:
Wells Fargo Home Mortgage
C/O Nationwide Title Clearing,
Inc. 2100 Alt. 19 North
Palm Harbor, FL 34683

Loan #: 0478591597

SATISFACTION OF MORTGAGE

The undersigned declares that it is the present mortgagee of a Mortgage made by VANESSA A. HORNAI to MORTGAGE ELECTRONIC REGISTRATION SYSTEMS, INC. AS NOMINEE FOR INLAND HOME MORTGAGE COMPANY, LLC., ITS SUCCESSORS AND ASSIGNS bearing the date 06/05/2014 and recorded in the office of the Recorder or Registrar of Titles of COOK County, in the State of Illinois, in Document # 1416201087.

The above described Mortgage is, with the note accompanying it, fully paid, satisfied, and discharged. The recorder of said County is authorized to enter this satisfaction/discharge of record, with respect to the property therein described as situated in the County of COOK, State of Illinois as follows, to wit:


SEE ATTACHED EXHIBIT A

Tax Code/PIN: 17-09-126-022-1124

Property is commonly known as: 600 N KINGSBURY ST UNIT 1811, CHICAGO, IL 60654-0000.

Dated this 26th day of September in the year 2016

MORTGAGE ELECTRONIC REGISTRATION SYSTEMS, INC. AS NOMINEE FOR INLAND HOME MORTGAGE COMPANY, LLC., ITS SUCCESSORS AND ASSIGNS



ZOE LEE

ASST. SECRETARY

All persons whose signatures appear above are employed by NTC, have qualified authority to sign and have reviewed this document and supporting documentation prior to signing.

WFHRC 396139064 -@ MIN 100818100000021459 MERS PHONE 1-888-679-6377 DOCR T2516033609 [C-2] ERCNIL1




D0018530756


UNOFFICIAL COPY

Loan #: 0478591597

STATE OF FLORIDA
COUNTY OF PINELLAS

The foregoing instrument was acknowledged before me on this 26th day of September in the year 2016, by Zoe Lee as ASST. SECRETARY of MORTGAGE ELECTRONIC REGISTRATION SYSTEMS, INC. AS NOMINEE FOR INLAND HOME MORTGAGE COMPANY, LLC., ITS SUCCESSORS AND ASSIGNS, who, as such ASST. SECRETARY being authorized to do so, executed the foregoing instrument for the purposes therein contained. He/she/they is (are) personally known to me.



CHANDRA J. MORRIS - NOTARY PUBLIC
COMM EXPIRES: 03/30/2019



Document Prepared By: E.Lance NTC, 2100 Alt. 19 North, Palm Harbor, FL 34683 (800)346-9152

FOR THE PROTECTION OF THE OWNER THIS RELEASE SHOULD BE FILED WITH THE RECORDER OR REGISTRAR OF TITLES IN WHOSE OFFICE THE MORTGAGE OR DEED OF TRUST WAS FILED.

WFHRC 396139064 -@ MIN 100818100000021459 MERS PHONE 1-888-679-6377 DOCR T2616093609 [C-2] ERCNIL1



D0018530756

Property of Cook County Clerk's Office

UNOFFICIAL COPY

Exhibit A

PARCEL A: UNIT 1811 AND PARKING SPACE UNIT P-310 IN PARK PLACE CHICAGO CONDOMINIUM AS DELINEATED AND DEFINED ON THE PLAT OF SURVEY OF THE FOLLOWING DESCRIBED PARCEL OF REAL ESTATE:

PARCEL 1: THAT PART OF BLOCK 3 IN ASSESSOR'S DIVISION OF THE KINGSBURY TRACT, IN THE EAST 1/2 OF THE NORTHWEST 1/4 OF SECTION 9, TOWNSHIP 39 NORTH, RANGE 14 EAST OF THE THIRD PRINCIPAL MERIDIAN, LYING EASTERLY OF THE EAST DOCK LINE OF THE NORTH BRANCH OF THE CHICAGO RIVER, LYING SOUTHWESTERLY OF THE SOUTHWESTERLY LINE OF KINGSBURY STREET, LYING SOUTH AND SOUTHEASTERLY OF THE FOLLOWING DESCRIBED LINE: BEGINNING AT THE INTERSECTION OF THE SOUTHWESTERLY LINE OF KINGSBURY STREET AND A LINE 3.0 FEET NORTH OF AND PARALLEL WITH THE CENTER LINE OF ONTARIO STREET (AS NOW LAID OUT) EXTENDED WEST; THENCE WEST ALONG A LINE 3.0 FEET NORTH OF AND PARALLEL WITH THE CENTER LINE OF ONTARIO STREET (AS NOW LAID OUT) EXTENDED WEST 163.0 FEET; THENCE SOUTHWESTERLY IN A STRAIGHT LINE TO A POINT IN SAID DOCK LINE OF SAID NORTH BRANCH OF THE CHICAGO RIVER, WHICH IS 70.80 FEET SOUTHEASTERLY (MEASURED ALONG SAID DOCK LINE) FROM THE POINT OF INTERSECTION OF SAID DOCK LINE WITH SAID LINE SO DRAWN 3.0 FEET NORTH OF AND PARALLEL WITH THE CENTER OF ONTARIO STREET EXTENDED WEST AND LYING NORTH AND EAST OF A LINE DESCRIBED AS BEGINNING AT THE INTERSECTION OF THE WEST LINE OF KINGSBURY STREET AND A LINE 8.5 FEET SOUTH OF AND PARALLEL WITH THE PROLONGATION WEST OF THE SOUTH LINE OF THE NORTH 1/2 OF BLOCK 4 IN SAID ASSESSOR'S DIVISION OF SAID KINGSBURY TRACT; THENCE WEST ALONG SAID PARALLEL LINE, 142.0 FEET TO A POINT; THENCE NORTH AT RIGHT ANGLES 13.0 FEET; THENCE WEST AT RIGHT ANGLES TO A POINT ON THE EAST DOCK LINE OF THE NORTH BRANCH OF CHICAGO RIVER, IN COOK COUNTY, ILLINOIS.

PARCEL 2: THAT PART OF BLOCK 3 IN ASSESSOR'S DIVISION OF THE KINGSBURY TRACT, IN THE EAST 1/2 OF THE NORTHWEST 1/4 OF SECTION 9, TOWNSHIP 39 NORTH, RANGE 14 EAST OF THE THIRD PRINCIPAL MERIDIAN, DESCRIBED AS FOLLOWS: COMMENCING AT A POINT IN A LINE 3.0 FEET NORTH OF AND PARALLEL WITH THE CENTER LINE OF ONTARIO STREET (AS NOW LAID OUT) WHICH IS 163.0 FEET WEST FROM THE INTERSECTION OF SAID LINE WITH THE WEST LINE OF KINGSBURY STREET; THENCE SOUTHWESTERLY TO A POINT IN THE DOCK LINE OF THE EAST BANK OF THE NORTH BRANCH OF THE CHICAGO RIVER WHICH IS 70.8 FEET SOUTHEASTERLY FROM INTERSECTION OF DOCK LINE, SAID RIVER WITH THE SAID LINE DRAWN 3.0 FEET NORTH OF AND PARALLEL WITH THE CENTER LINE OF ONTARIO STREET; THENCE NORTHWESTERLY ALONG SAID DOCK LINE OF SAID EAST BANK OF SAID RIVER, 9.80 FEET; THENCE NORTHEASTERLY IN A STRAIGHT LINE TO THE POINT OF BEGINNING, SAID LAND BEING MORE PARTICULARLY DESCRIBED IN A DEED FROM HUGH MCBIRNEY AND ISABELLE M. MCBIRNEY, HIS WIFE, TO PERCIVAL W. CLEMENT, DATED NOVEMBER 22, 1899, RECORDED IN VOLUME 6925 PAGE 164 OF LAND RECORDS IN THE RECORDER'S OFFICE OF COOK COUNTY, ILLINOIS.

WHICH SURVEY IS ATTACHED AS EXHIBIT "A" TO THE DECLARATION OF CONDOMINIUM RECORDED AUGUST 21, 2002 AS DOCUMENT NUMBER 0020921139, AND AS AMENDED FROM TIME TO TIME, TOGETHER WITH ITS UNDIVIDED PERCENTAGE INTEREST IN THE COMMON ELEMENTS.

PARCEL B: EASEMENT FOR INGRESS AND EGRESS FOR THE BENEFIT OF PARCEL A AFORESAID, AS CONTAINED IN THE DECLARATION OF COVENANTS, CONDITIONS, RESTRICTIONS AND EASEMENTS RECORDED AUGUST 21, 2002 AS DOCUMENT NUMBER 0020921138.