

# UNOFFICIAL COPY

Recording Requested By:  
Cenlar FSB

When Recorded Return To:  
Hallie Richards  
Cenlar FSB  
PO BOX 77414  
EWING, NJ 08628-9829



**Doc# 1628044019 Fee \$42.00**  
RHSP Fee:\$9.00RPRF Fee \$1.00  
Karen A.Yarbrough  
Cook County Recorder of Deeds  
Date: 10/06/2016 11:57 AM Pg: 1 of 3



## RELEASE OF MORTGAGE

Cenlar FSB #:0060427382 "BUS" Lender ID:BA3/130/60427382 Cook, Illinois

**FOR THE PROTECTION OF THE OWNER, THIS RELEASE SHALL BE FILED WITH THE RECORDER OR THE REGISTRAR OF TITLES IN WHOSE OFFICE THE MORTGAGE OR DEED OF TRUST WAS FILED.**

KNOW ALL MEN BY THESE PRESENTS that BAXTER CREDIT UNION holder of a certain mortgage, made and executed by CINDY K BUSS, UNMARRIED, originally to BAXTER CREDIT UNION, in the County of Cook, and the State of Illinois, Dated: 10/09/2014 Recorded: 11/08/2014 in Book/Release Number: N/A Page/Folio: N/A as Instrument No.: 1431042023, does hereby acknowledge full payment and satisfaction of the same, and in consideration thereof, does hereby cancel and discharge said mortgage.

Legal: See Exhibit "A" Attached Hereto And By This Reference Made A Part Hereof

Assessor's/Tax ID No. 04-14-304-010-0000  
Property Address: 2278 WASHINGTON DRIVE, NORTHBROOK, IL 60062

IN WITNESS WHEREOF, the undersigned, by the officer duly authorized, has duly executed the foregoing instrument.


Property of Cook County Clerk's Office

Y  
2  
2  
V  
A

# UNOFFICIAL COPY

RELEASE OF MORTGAGE Page 2 of 2


BAXTER CREDIT UNION  
On August 31st, 2016

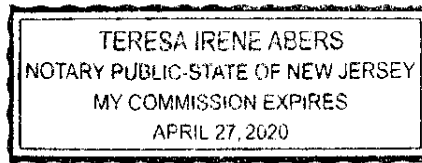
By:   
HALLIE L RICHARDS, VICE PRESIDENT AND  
ASSISTANT SECRETARY

STATE OF New Jersey  
COUNTY OF Mercer

On August 31st, 2016, before me, TERESA IRENE ABERS, a Notary Public in and for Mercer in the State of New Jersey, personally appeared HALLIE L RICHARDS, VICE PRESIDENT AND ASSISTANT SECRETARY, personally known to me (or proved to me on the basis of satisfactory evidence) to be the person(s) whose name(s) is/are subscribed to the within instrument and acknowledged to me that he/she/they executed the same in his/her/their authorized capacity, and that by his/her/their signature on the instrument the person(s), or the entity upon behalf of which the person(s) acted, executed the instrument.

WITNESS my hand and official seal,

  
TERESA IRENE ABERS  
Notary Expires: 04/27/2020 #2177340



(This area for notarial seal)

Prepared By: Teresa Baker, CENLAR FSB PO BOX 7744, TRENTON, NJ 08628 609-883-3900

# UNOFFICIAL COPY

## LEGAL DESCRIPTION:

MINUTES 36 SECONDS EAST, A DISTANCE OF 647.86 FEET TO A POINT OF TANGENCY; 3) SOUTH 31 DEGREES 55 MINUTES 54 SECONDS EAST, A DISTANCE OF 536.65 FEET TO A POINT OF CURVATURE; 4) SOUTHEASTERLY ALONG THE ARC OF A CURVE CONCAVE TO THE SOUTHWEST, HAVING A RADIUS OF 10462.92 FEET, HAVING A CHORD BEARING OF SOUTH 30 DEGREES 50 MINUTES 24 SECONDS EAST, A DISTANCE OF 398.71 FEET TO A POINT OF TANGENCY; 5) SOUTH 29 DEGREES 44 MINUTES 54 SECONDS EAST, A DISTANCE OF 190.09 FEET TO THE SOUTHEAST CORNER OF SAID LOT EC-1, BEING ALSO THE NORTH LINE OF KAMP DRIVE AS HERETOFORE DEDICATED BY INSTRUMENT RECORDED DECEMBER 22, 2000 AS DOCUMENT NUMBER 0001007540; THENCE SOUTH 60 DEGREES 15 MINUTES 06 SECONDS WEST ALONG SAID NORTH LINE OF KAMP DRIVE A DISTANCE OF 49.00 FEET; THENCE NORTH 15 DEGREES 15 MINUTES 06 SECONDS EAST, A DISTANCE OF 21.21 FEET; THENCE NORTH 29 DEGREES 44 MINUTES 54 SECONDS WEST, A DISTANCE OF 175.09 FEET TO A POINT OF CURVATURE; THENCE NORTHWESTERLY ALONG AN ARC OF A CURVE CONCAVE TO THE SOUTHWEST, HAVING A RADIUS OF 10428.92 FEET, HAVING A CHORD BEARING OF NORTH 30 DEGREES 50 MINUTES 21 SECONDS WEST, A DISTANCE OF 397.42 FEET TO A POINT OF TANGENCY; THENCE NORTH 31 DEGREES 55 MINUTES 54 SECONDS WEST, A DISTANCE OF 536.65 FEET TO A POINT OF CURVATURE; THENCE NORTHWESTERLY ALONG AN ARC OF A CURVE CONCAVE TO THE SOUTHWEST, HAVING A RADIUS OF 4479.77 FEET, HAVING A CHORD BEARING OF NORTH 36 DEGREES 03 MINUTES 36 SECONDS WEST, A DISTANCE OF 642.98 FEET TO A POINT OF TANGENCY; THENCE NORTH 40 DEGREES 09 MINUTES 19 SECONDS WEST, A DISTANCE OF 314.59 FEET; THENCE NORTH 82 DEGREES 34 MINUTES 29 SECONDS WEST, A DISTANCE OF 71.10 FEET TO THE NORTHERLY LINE OF SAID LOT EC-1, BEING ALSO THE SOUTHERLY LINE OF HERETOFORE DEDICATED FOUNDERS DRIVE PER DOCUMENT RECORDED FEBRUARY 27, 2004 AS NUMBER 0405839014. THENCE NORTH 46 DEGREES 28 MINUTES 03 SECONDS EAST ALONG SAID SOUTHERLY LINE OF FOUNDERS DRIVE A DISTANCE OF 82.10 FEET THE PLACE OF BEGINNING, IN COOK COUNTY, ILLINOIS.

WHICH SURVEY IS ATTACHED AS EXHIBIT "A" TO THE DECLARATION OF CONDOMINIUM RECORDED AS DOCUMENT NUMBER 0829134106, AMENDED BY FIRST AMENDMENT RECORDED NOVEMBER 21, 2008 AS DOCUMENT 0832645065, AMENDED BY SECOND AMENDMENT RECORDED NOVEMBER 24, 2008 AS DOCUMENT 0832945042, AMENDED BY THIRD AMENDMENT RECORDED JANUARY 9, 2009 AS DOCUMENT 0900916038 AND AMENDED BY DOCUMENT NUMBER 1407616056 TOGETHER WITH ITS UNDIVIDED PERCENTAGE INTEREST IN THE COMMON ELEMENTS IN COOK COUNTY, ILLINOIS.

LEGAL.D