

UNOFFICIAL COPY

Doc#: 1628557029 Fee: \$54.00
Karen A. Yarbrough
Cook County Recorder of Deeds
Date: 10/11/2016 10:25 AM Pg: 1 of 4

Recording Requested and Prepared By:
T.D. Service Company
LR Department
4000 W Metropolitan Dr Ste 400
Orange, CA 92868
ELIA BARRIGA

And When Recorded Mail To:
T.D. Service Company
LR Department (Cust# 673)
4000 W Metropolitan Dr Ste 400
Orange, CA 92868

MERS MIN#: 100820971732201981 PHONE#: (888) 679-6377

Customer#: 673/8 Service#: 4495766RL1



Loan#: 9701249857

SATISFACTION OF MORTGAGE

KNOW ALL MEN BY THESE PRESENTS: that the undersigned, current beneficiary, whose parties, dates and recording information are below, does hereby acknowledge that full payment has been received and satisfaction of the same. Accordingly, the County Recorder is hereby authorized and directed to discharge the same upon the record of said mortgage.

Original Mortgagor: JUNYING XIE AND JINGYING WAN; HUSBAND AND WIFE

Original Mortgagee: MORTGAGE ELECTRONIC REGISTRATION SYSTEMS, INC., AS NOMINEE FOR CALIBER HOME LOANS, INC., ITS SUCCESSORS AND ASSIGNS

Mortgage Dated: AUGUST 24, 2015 Recorded on: AUGUST 26, 2015 as Instrument No. 1523847069 in Book No. --- at Page No. ---

Property Address: 1322 S PRAIRIE AVE UNIT 906, CHICAGO, IL 60605-3073

County of COOK, State of ILLINOIS

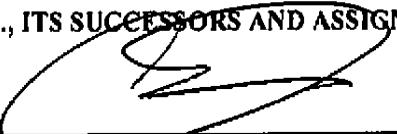
PIN# 17-22-110-100-1084

Legal Description: See Attached Exhibit

UNOFFICIAL COPY

Loan#: 9701249857 Srv#: 4495766RL1
Page 2


IN WITNESS WHEREOF, THE UNDERSIGNED, BY THE OFFICER DULY AUTHORIZED, HAS DULY EXECUTED THE FOREGOING INSTRUMENT ON OCT 03 2016 MORTGAGE ELECTRONIC REGISTRATION SYSTEMS, INC., AS NOMINEE FOR CALIBER HOME LOANS, INC., ITS SUCCESSORS AND ASSIGNS


By: 
Craig Daveuport, Vice President

A notary public or other officer completing this certificate verifies only the identity of the individual who signed the document to which this certificate is attached, and not the truthfulness, accuracy, or validity of that document.

State of CALIFORNIA
County of ORANGE ss.

On OCT 03 2016 before me, Emma Boisineau, a Notary Public, personally appeared Craig Daveuport, who proved to me on the basis of satisfactory evidence to be the person(s) whose name(s) is/are subscribed to the within instrument and acknowledged to me that he/she/they executed the same in his/her/their authorized capacity(ies) and that by his/her/their signature(s) on the instrument the person(s), or the entity upon or behalf of which the person(s) acted, executed the instrument. I certify under PENALTY OF PERJURY under the laws of the State of California that the foregoing paragraph is true and correct. Witness my hand and official seal.


(Notary Name): Emma Boisineau



Property of County Clerk's Office

UNOFFICIAL COPY

Exhibit A

PARCEL 1: UNIT 906 AND GU-131 IN THE TOWER 1 RESIDENCES CONDOMINIUMS, AS DELINEATED ON A SURVEY OF THE FOLLOWING DESCRIBED REAL ESTATE: THAT PART OF LOT 1 IN CONOR'S SUBDIVISION, BEING A SUBDIVISION OF PART OF FRACTIONAL SECTION 22, TOWNSHIP 39 NORTH, RANGE 14, EAST OF THE THIRD PRINCIPAL MERIDIAN, DESCRIBED AS FOLLOWS: BEGINNING AT THE NORTHWEST CORNER OF SAID LOT 1; THENCE SOUTH 00 DEGREES 01 MINUTES 19 SECONDS WEST ALONG THE WEST LINE OF SAID LOT 1, SAID WEST LINE BEING THE EAST LINE OF S. INDIANA AVENUE PER DOCUMENT 93954909, 133.49 FEET; THENCE SOUTH 89 DEGREES, 58 MINUTES 41 SECONDS EAST, A DISTANCE OF 85.82 FEET TO THE POINT OF BEGINNING; THENCE CONTINUING SOUTH 89 DEGREES 58 MINUTES 41 SECONDS EAST, A DISTANCE OF 131.44 FEET; THENCE SOUTH 00 DEGREES 00 MINUTES 00 SECONDS EAST, A DISTANCE OF 217.49 FEET; THENCE NORTH 89 DEGREES 58 MINUTES 41 SECONDS WEST, A DISTANCE OF 131.52 FEET; THENCE NORTH 00 DEGREES 01 MINUTES 19 SECONDS EAST, A DISTANCE OF 217.49 FEET TO THE POINT OF BEGINNING, ALL IN COOK COUNTY, ILLINOIS, WHICH SURVEY IS ATTACHED TO THE DECLARATION OF CONDOMINIUM RECORDED AS DOCUMENT 0020457530 TOGETHER WITH AN UNDIVIDED PERCENTAGE INTEREST IN THE COMMON ELEMENTS.

PARCEL 2: NON-EXCLUSIVE EASEMENTS FOR THE BENEFIT OF PARCEL 1 FOR PEDESTRIAN AND VEHICULAR INGRESS AND EGRESS OVER THE FOLLOWING DESCRIBED LAND: THAT PART OF LOTS 1, 2, 3 AND 4, TAKEN AS A TRACT, IN CONOR'S SUBDIVISION, BEING A SUBDIVISION OF PART OF FRACTIONAL SECTION 22, TOWNSHIP 39 NORTH, RANGE 14, EAST OF THE THIRD PRINCIPAL MERIDIAN, AS DESCRIBED AS FOLLOWS:

EASEMENT PARCEL A: THE NORTH 50.0 FEET OF LOT 1 IN CONOR'S SUBDIVISION, BEING A SUBDIVISION OF PART OF FRACTIONAL SECTION 22, TOWNSHIP 39 NORTH, RANGE 14, EAST OF THE THIRD PRINCIPAL MERIDIAN, IN COOK COUNTY, ILLINOIS.

EASEMENT PARCEL B : THAT PART OF LOTS 1, 2, 3 AND 4 IN CONOR'S SUBDIVISION, BEING A SUBDIVISION OF PART OF FRACTIONAL SECTION 22, TOWNSHIP 39 NORTH, RANGE 14, EAST OF THE THIRD PRINCIPAL MERIDIAN, DESCRIBED AS FOLLOWS: COMMENCING AT THE NORTHWEST CORNER OF SAID LOT 1; THENCE SOUTH 00 DEGREES 01 MINUTES 19 SECONDS WEST ALONG THE WEST LINE OF SAID LOT 1, A DISTANCE OF 50.0 FEET; THENCE NORTH 89 DEGREES 58 MINUTES 42 SECONDS EAST, A DISTANCE OF 217.22 FEET TO THE POINT OF BEGINNING; THENCE CONTINUING NORTH 89 DEGREES 58 MINUTES 42 SECONDS EAST, A DISTANCE OF 47.0 FEET; THENCE SOUTH 00 DEGREES 00 MINUTES 00 SECONDS EAST, A DISTANCE OF 166.35 FEET; THENCE NORTH 90 DEGREES 00 MINUTES 00 SECONDS EAST, A DISTANCE OF 118.63 FEET; THENCE SOUTH 00 DEGREES 00 MINUTES 00 SECONDS EAST, A DISTANCE OF 50.12 FEET; THENCE NORTH 90 DEGREES 00 MINUTES 00 SECONDS EAST, A DISTANCE OF 18.48 FEET; THENCE SOUTH 00 DEGREES 00 MINUTES 00 SECONDS EAST, A DISTANCE OF 65.30 FEET; THENCE NORTH 90 DEGREES 00 MINUTES 00 SECONDS WEST, A DISTANCE OF 18.48 FEET; THENCE SOUTH 00 DEGREES 00 MINUTES 00 SECONDS EAST, A DISTANCE OF 264.62 FEET TO A POINT IN THE SOUTH LINE OF SAID LOTS 2 AND 3, SAID SOUTH LINE BEING THE NORTH LINE OF E. 14TH STREET EXTENSION PER DOCUMENT NO. 96189122; THENCE NORTH 89 DEGREES 58 MINUTES 41 SECONDS WEST ALONG THE LAST DESCRIBED LINE, A DISTANCE OF 46.0 FEET; THENCE NORTH 00 DEGREES 00 MINUTES 00 SECONDS WEST, A DISTANCE OF 211.03 FEET; THENCE NORTH 90 DEGREES 00 MINUTES 00 SECONDS WEST, A DISTANCE OF 52.0 FEET; THENCE SOUTH 00 DEGREES 00 MINUTES 00 SECONDS EAST, A DISTANCE OF 51.01 FEET; THENCE NORTH 89 DEGREES 58 MINUTES 41 SECONDS WEST, A DISTANCE OF 5.0 FEET; THENCE NORTH 00 DEGREES 00 MINUTES 00 SECONDS WEST, A DISTANCE OF 60.80 FEET; THENCE NORTH 89 DEGREES 58 MINUTES 41 SECONDS WEST, A DISTANCE OF 213.40 FEET; THENCE SOUTH 00 DEGREES 01 MINUTES 19 SECONDS WEST, A DISTANCE OF 12.0 FEET; THENCE NORTH 89 DEGREES 58 MINUTES 41 SECONDS WEST, A DISTANCE OF 23.33 FEET; THENCE NORTH 00 DEGREES 01 MINUTES 19 SECONDS EAST, A DISTANCE OF 23.33 FEET; THENCE SOUTH 89 DEGREES 58 MINUTES 41 SECONDS EAST, A DISTANCE OF 8.0 FEET; THENCE NORTH 00 DEGREES 01 MINUTES 19 SECONDS EAST, A DISTANCE OF 261.42 FEET; THENCE NORTH 89 DEGREES 58 MINUTES 41 SECONDS WEST, A DISTANCE OF 8.0 FEET; THENCE NORTH 00 DEGREES 01 MINUTES 19 SECONDS EAST, A DISTANCE OF 23.33 FEET; THENCE SOUTH 89 DEGREES 58 MINUTES 41 SECONDS EAST, A DISTANCE OF 23.33 FEET;

Service #4495766RL1

UNOFFICIAL COPY

THENCE SOUTH 00 DEGREES 01 MINUTES 19 SECONDS WEST, A DISTANCE OF 12.0 FEET; THENCE SOUTH 89 DEGREES 58 MINUTES 41 SECONDS EAST, A DISTANCE OF 150.66 FEET; THENCE NORTH 00 DEGREES 00 MINUTES 00 SECONDS WEST, A DISTANCE OF 51.36 FEET TO THE POINT OF BEGINNING, (EXCEPTING THEREFROM THE FOLLOWING DESCRIBED 2 PARCELS OF LAND:

EXCEPTION PARCEL 1: BEGINNING AT A POINT 90.16 FEET NORTH AND 85.82 FEET EAST OF THE SOUTHWEST CORNER OF SAID LOT 1; THENCE NORTH 00 DEGREES 01 MINUTES 19 SECONDS EAST, A DISTANCE OF 217.49 FEET; THENCE SOUTH 89 DEGREES 58 MINUTES 41 SECONDS EAST, A DISTANCE OF 131.44 FEET; THENCE SOUTH 00 DEGREES 00 MINUTES 00 SECONDS EAST, A DISTANCE OF 217.49 FEET; THENCE NORTH 89 DEGREES 58 MINUTES 41 SECONDS WEST, A DISTANCE OF 131.52 FEET TO THE POINT OF BEGINNING.

EXCEPTION PARCEL 2: BEGINNING AT A POINT 85.39 FEET NORTH AND 227.34 FEET EAST OF THE SOUTHWEST CORNER OF SAID LOT 1; THENCE NORTH 00 DEGREES 00 MINUTES 00 SECONDS WEST, A DISTANCE OF 74.58 FEET; THENCE NORTH 90 DEGREES 00 MINUTES 00 SECONDS EAST, A DISTANCE OF 108.63 FEET; THENCE SOUTH 00 DEGREES 00 MINUTES 00 SECONDS EAST, A DISTANCE OF 74.58 FEET; THENCE SOUTH 90 DEGREES 00 MINUTES 00 SECONDS WEST, A DISTANCE OF 108.63 FEET TO THE POINT OF BEGINNING), ALL IN COOK COUNTY, ILLINOIS.

EASEMENT PARCEL C: THE SOUTH 5.0 FEET OF THE WEST 280.0 FEET OF LOT 1 IN CONOR'S SUBDIVISION, BEING A SUBDIVISION OF PART OF FRACTIONAL SECTION 22, TOWNSHIP 39 NORTH, RANGE 14, EAST OF THE THIRD PRINCIPAL MERIDIAN, IN COOK COUNTY, ILLINOIS), IN COOK COUNTY, ILLINOIS. SAID EASEMENTS CREATED BY GRANT OF ACCESS EASEMENTS MADE BY MUSEUM PARK EAST, L.L.C. RECORDED APRIL 22, 2002 AS DOCUMENT 0020457528;

PARCEL 3: THE EXCLUSIVE RIGHT TO USE STORAGE SPACE S-84, A LIMITED COMMON ELEMENT AS DELINEATED ON A SURVEY ATTACHED TO THE DECLARATION OF CONDOMINIUM RECORDED AS DOCUMENT 0020457530.

FOR INFORMATION ONLY: 17-22-110-100-1084, 17-22-117-100-1351
1322 S. PRAIRIE AVE #906, CHICAGO IL 60605

Service #4495766RL1