

UNOFFICIAL COPY

PREPARED BY:

BMO HARRIS BANK N.A.
TABRANDA CARTER
PO BOX 2058
MILWAUKEE WI 53201-2058

Doc#: 1629846002 Fee: \$52.00
Karen A. Yarbrough
Cook County Recorder of Deeds
Date: 10/24/2016 09:04 AM Pg: 1 of 3

WHEN RECORDED MAIL TO:

BMO HARRIS BANK N.A.
PO BOX 2058
MILWAUKEE WI 53201-2058

SUBMITTED BY: TABRANDA CARTER

Loan Number: 163798

RELEASE OF MORTGAGE

Illinois

KNOW ALL MEN BY THESE PRESENTS that, **BMO HARRIS BANK N.A.** mortgagee of a certain mortgage, whose parties, dates and recording information are below, does hereby cancel and discharge said mortgage.

Original Mortgagor(S): SEAN SALEHI AND MAHTAB HARIRI-SALEHI, HUSBAND AND WIFE, TENANTS BY THE ENTIRETY

Original Mortgagee(S): BMO HARRIS BANK N.A.

Original Instrument No: 1222742008

Date of Note: 07/16/2012

Original Recording Date: 08/14/2012

Legal Description: **SEE ATTACHED LEGAL DESCRIPTION**


PIN #: 14-28-319-037-0000 14-28-319-039-0000 14-28-319-041-0000 14-28-319-034-0000

County: Cook County, State of IL

Property Address: 2550 N LAKEVIEW , UNIT S3-01 CHICAGO, IL 60614

IN WITNESS WHEREOF, the undersigned has caused this instrument to be executed on this date of 10/19/2016.

BMO HARRIS BANK N.A.




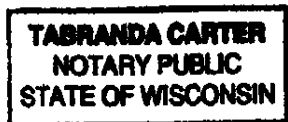
By: MATTHEW PLOTZ

Title: OFFICER

State of WISCONSIN }
County of WAUKESHA }

This instrument was acknowledged before me on 10/19/2016 by MATTHEW PLOTZ, OFFICER of BMO HARRIS BANK N.A., on behalf of said corporation.

Witness my hand and official seal on the date hereinabove set forth.



Notary Public: TABRANDA
CARTER

My Commission Expires:
07/31/2020

UNOFFICIAL COPY

STREET ADDRESS: 2550 N LAKEVIEW

UNIT S3-01

CITY: CHICAGO

COUNTY: COOK

TAX NUMBER: 14-28-319-037-0000, 14-28-319-039-0000, 14-28-319-041-0000,

LEGAL DESCRIPTION: 14-28-319-029-0000, 14-28-319-034-0000

PARCEL 1A:

UNIT S3-01

IN THE LINCOLN PARK 2550, A CONDOMINIUM, AS DELINEATED ON A SURVEY OF THE FOLLOWING DESCRIBED TRACT OF LAND:

CERTAIN LOTS IN LINCOLN PARK 2520 SUBDIVISION, BEING A SUBDIVISION IN THE SOUTHWEST 1/4 OF SECTION 28, TOWNSHIP 40 NORTH, RANGE 14, EAST OF THE THIRD PRINCIPAL MERIDIAN, ACCORDING TO THE PLAT THEREOF RECORDED OCTOBER 24, 2011 AS DOCUMENT NUMBER 1129722061, AS RE-RECORDED NOVEMBER 23, 2011 AS DOCUMENT 1132729082;

WHICH SURVEY IS ATTACHED AS EXHIBIT "A" TO THE DECLARATION OF CONDOMINIUM RECORDED DECEMBER 29, 2011 AS DOCUMENT NUMBER 1136318007; TOGETHER WITH ITS UNDIVIDED PERCENTAGE INTEREST IN THE COMMON ELEMENTS IN COOK COUNTY ILLINOIS.

PARCEL 1B: RESIDENTIAL PARCEL EASEMENT:

A NON-EXCLUSIVE EASEMENT FOR THE UNITS DESCRIBED IN PARCEL 1A ABOVE AS CREATED BY DECLARATION OF COVENANTS, CONDITIONS, RESTRICTIONS AND EASEMENTS MADE BY LAKE TOWER DEVELOPMENT, LLC, A DELAWARE LIMITED LIABILITY COMPANY DATED OCTOBER 27, 2011 AND RECORDED OCTOBER 27, 2011 AS DOCUMENT 1130029045 FOR THE PURPOSE OF

1) MAINTENANCE, STRUCTURAL SUPPORT, USE OF CERTAIN FACILITIES, ENCROACHMENTS, AND FOR COMMON WALLS, CEILINGS AND FLOORS, SIGNAGE, STORAGE LOADING DOCK, TRASH ROOM, GARAGE SERVICE ELEVATOR AND STAIRWELLS, VALET PARKING OPERATIONS OVER THOSE PARTS OF THE GARAGE PARCEL AS DESCRIBED THEREIN.

11) INGRESS AND EGRESS FOR MAINTENANCE, STRUCTURAL SUPPORT, USE OF CERTAIN FACILITIES, ENCROACHMENTS, AND FOR COMMON WALLS, CEILINGS AND FLOORS, OVER THOSE PARTS OF THE SINGLE FAMILY HOME PARCEL DEFINED THEREIN.

PARCEL 1C:

THE EXCLUSIVE RIGHT TO THE USE OF TWO BALCONIES AND ONE TERRACE, FOR THE BENEFIT OF SAID UNIT S3-01, A LIMITED COMMON ELEMENT AS DELINEATED ON THE SURVEY ATTACHED TO THE DECLARATION OF CONDOMINIUM OWNERSHIP FOR LINCOLN PARK 2550, A CONDOMINIUM, RECORDED DECEMBER 29, 2011 AS DOCUMENT NO. 1136318007, AS AMENDED BY AMENDMENT RECORDED JUNE 20, 2012 AS DOCUMENT 1217222014, AND AS AMENDED FROM TIME TO TIME.

PARCEL 2A:

UNITS 244, 245 AND 246,

IN THE LINCOLN PARK 2550, A PARKING CONDOMINIUM, AS DELINEATED ON A SURVEY OF THE FOLLOWING DESCRIBED TRACT OF LAND:

CERTAIN LOTS IN LINCOLN PARK 2520 SUBDIVISION, BEING A SUBDIVISION IN THE SOUTHWEST 1/4 OF SECTION 28, TOWNSHIP 40 NORTH, RANGE 14, EAST OF THE THIRD PRINCIPAL MERIDIAN, ACCORDING TO THE PLAT THEREOF RECORDED OCTOBER 24, 2011 AS DOCUMENT NUMBER 1129722061, AS RE-RECORDED NOVEMBER 23, 2011 AS DOCUMENT 1132729082;

UNOFFICIAL COPY

WHICH SURVEY IS ATTACHED AS EXHIBIT "A" TO THE DECLARATION OF CONDOMINIUM RECORDED DECEMBER 29, 2011 AS DOCUMENT NUMBER 1136318008; TOGETHER WITH ITS UNDIVIDED PERCENTAGE INTEREST IN THE COMMON ELEMENTS IN COOK COUNTY ILLINOIS.

PARCEL 2B: GARAGE PARCEL EASEMENTS

A NON-EXCLUSIVE EASEMENT FOR THE UNITS IN PARCEL 2A AS CREATED BY DECLARATION OF COVENANTS, CONDITIONS, RESTRICTIONS AND EASEMENTS MADE BY LAKE TOWER DEVELOPMENT, LLC, A DELAWARE LIMITED LIABILITY COMPANY DATED OCTOBER 27, 2011 AND RECORDED OCTOBER 27, 2011 AS DOCUMENT 1130029045 FOR THE PURPOSE OF INGRESS AND EGRESS FOR MAINTENANCE INCLUDING VENTILATION VENTS, STRUCTURAL SUPPORT, USE OF CERTAIN FACILITIES, ENCROACHMENTS, PEDESTRIAN EMERGENCY EGRESS, AND FOR COMMON WALLS, FLOORS AND CEILINGS OVER THOSE PARTS OF THE RESIDENTIAL PARCEL AND SINGLE FAMILY HOME PARCEL DEFINED THEREIN.

Office of Cook County Clerk's Office