

UNOFFICIAL COPY

Doc#: 1632806040 Fee: \$50.00
Karen A. Yarbrough
Cook County Recorder of Deeds
Date: 11/23/2016 10:43 AM Pg: 1 of 2

ILLINOIS

COUNTY OF COOK (A)

LOAN NO.: 25684543



PREPARED BY: SECURITY CONNECTIONS, INC.
WHEN RECORDED MAIL TO:
SECURITY CONNECTIONS, INC.
240 TECHNOLOGY DRIVE
IDAHO FALLS, ID 83401
PH. (208)528-9895
PARCEL NO. 23-11-362-002

RELEASE OF MORTGAGE

The undersigned, MORTGAGE ELECTRONIC REGISTRATION SYSTEMS, INC., SOLELY AS NOMINEE FOR COMPASS MORTGAGE, INC., ITS SUCCESSORS AND ASSIGNS, located at P.O. BOX 2026, FLINT, MICHIGAN 48501-2026, owner or nominee of the beneficial owner of the indebtedness secured by that certain Mortgage described below, does hereby release and reconvey, to the persons legally entitled thereto, all of its right, title, and interest in and to the real estate described in said Mortgage, forever satisfying, releasing, cancelling and discharging the lien from said Mortgage.


Said Mortgage dated NOVEMBER 20, 2007 executed by LISA M RUDMAN, AN UNMARRIED WOMAN, Mortgagor, to MORTGAGE ELECTRONIC REGISTRATION SYSTEMS, INC., SOLELY AS NOMINEE FOR COMPASS MORTGAGE, INC., ITS SUCCESSORS AND ASSIGNS, Original Mortgagee, and recorded on NOVEMBER 28, 2007 as Instrument No. 0733242055 in the Office of the Recorder of Deeds for COOK (A) County, State of ILLINOIS.

AS DESCRIBED IN SAID MORTGAGE

Property Address: 8547 WEST 102ND TERRACE UNIT 309, PALOS HILLS, IL 60465

IN WITNESS WHEREOF, the undersigned has caused this Instrument to be executed on SEPTEMBER 19, 2016.


MORTGAGE ELECTRONIC REGISTRATION SYSTEMS, INC.




JARED PETT, VICE PRESIDENT

STATE OF IDAHO COUNTY OF BONNEVILLE) ss.

On SEPTEMBER 19, 2016, before me, NICHELLE HUTCHINGS, personally appeared JARED PETT known to me to be the VICE PRESIDENT of the corporation that executed the instrument or the person who executed the instrument on behalf of said corporation, and acknowledged to me that such corporation executed the same.



NICHELLE HUTCHINGS (COMMISSION EXP. 03/23/2022)
NOTARY PUBLIC



POD: 20160912
LB80401101M - LR - IL



UNOFFICIAL COPY

LB8040110IM

25684543

LEGAL DESCRIPTION:

UNIT NUMBER (5) 309 IN BUILDING 4 IN SCENIC TREE CONDOMINIUMS, AS DELINEATED ON A PLAT OF SURVEY OF THE FOLLOWING DESCRIBED TRACT OF LAND:

THAT PART OF THE EAST 1/2 OF THE SOUTHWEST 1/4 OF SECTION 11, TOWNSHIP 37 NORTH, RANGE 12 EAST OF THE THIRD PRINCIPAL MERIDIAN, LYING SOUTH OF THE FOLLOWING DESCRIBED LINE:

BEGINNING AT A POINT ON THE WEST LINE OF SAID EAST 1/2 OF SAID SOUTHWEST 1/4, SAID POINT BEING 12.50 FEET NORTH OF THE NORTH LINE OF THE SOUTH 1/2 OF SAID EAST 1/2 OF SAID SOUTHWEST 1/4, THENCE SOUTH 89 DEGREES 51 MINUTES 54 SECONDS ON A LINE 12.50 FEET NORTH OF AND PARALLEL WITH SAID NORTH LINE OF SAID SOUTH 1/2 OF SAID EAST 1/2 OF SAID SOUTHWEST 1/4, 225.79 FEET TO A POINT OF CURVATURE, THENCE SOUTHEASTERLY ALONG A CURVED LINE CONVEX TO THE NORTHEAST HAVING A RADIUS OF 72.50 FEET, A CHORD BEARING OF SOUTH 55 DEGREES 21 MINUTES AND 54 SECONDS EAST AND A CHORD DIMENSION OF 82.13 FEET, AN ARC DISTANCE OF 87.51 FEET TO A POINT; THENCE SOUTH 20 DEGREES 51 MINUTES AND 54 SECONDS EAST AT AN ANGLE OF 89 DEGREES AS MEASURED FROM EAST TO SOUTHEAST FROM THE SAID NORTH LINE OF SAID SOUTH 1/2 OF SAID EAST 1/2 OF SAID SOUTHWEST 1/4, 118.31 FEET TO A POINT OF CURVATURE; THENCE SOUTHEASTERLY ALONG A CURVED LINE CONVEX TO THE SOUTHWEST HAVING A RADIUS OF 67.50 FEET, A CHORD BEARING OF SOUTH 55 DEGREES 21 MINUTES AND 54 SECONDS EAST AND A CHORD DIMENSION OF 76.46 FEET, AN ARC DISTANCE OF 81.29 FEET TO A POINT; THENCE SOUTH 89 DEGREES 51 MINUTES AND 54 SECONDS EAST ON A LINE 187.50 FEET SOUTH OF AND PARALLEL WITH SAID NORTH LINE OF SAID SOUTH 1/2 OF SAID EAST 1/2 OF SAID SOUTHWEST 1/4, 51.62 FEET TO A POINT OF CURVATURE, THENCE NORTHEASTERLY ALONG A CURVED LINE CONVEX TO THE SOUTHEAST HAVING A RADIUS OF 117.50 FEET, A CHORD BEARING OF NORTH 43 DEGREES 09 MINUTES AND 06 SECONDS EAST AND A CHORD DIMENSION OF 171.47 FEET, AN ARC DISTANCE OF 192.77 FEET TO A POINT; THENCE NORTH 03 DEGREES 51 MINUTES AND 54 SECONDS WEST AT AN ANGLE OF 86 DEGREES AS MEASURED FROM EAST TO SOUTHEAST FROM SAID NORTH LINE OF SAID SOUTH 1/2 OF SAID EAST 1/2 OF SAID SOUTHWEST 1/4, 99.79 FEET TO A POINT; THENCE NORTH 65 DEGREES 48 MINUTES AND 19 SECONDS EAST AT AN ANGLE OF 24 DEGREES, 10 MINUTES, 21 SECONDS AS MEASURED FROM EAST TO NORTHEAST FROM SAID NORTH LINE OF SAID SOUTH 1/2 OF SAID SOUTHWEST 1/4 736.91 FEET (MEASURED 736.88 FEET) TO A POINT; THENCE EASTERLY AT RIGHT ANGLE TO THE EAST LINE OF SAID SOUTHWEST 1/4 84.58 FEET TO A POINT ON EAST LINE OF SAID SOUTHWEST 1/4, SAID POINT BEING 341.28 FEET NORTH OF THE NORTH LINE OF THE SOUTH 1/2 OF THE SOUTHWEST 1/4 OF SECTION 11, TOWNSHIP 37 NORTH, RANGE 12 EAST OF THE THIRD PRINCIPAL MERIDIAN, THENCE SOUTH 06 DEGREES 01 MINUTES 08 SECONDS EAST ALONG THE EAST LINE OF THE EAST HALF OF THE SOUTHWEST QUARTER OF SAID SECTION 11, 1167.74 FEET TO THE SOUTH EAST CORNER OF THE SOUTHWEST QUARTER OF SAID SECTION 11; THENCE SOUTH 89 DEGREES 52 MINUTES 20 SECONDS EAST, 1317.14 FEET TO THE SOUTHWEST CORNER OF THE EAST HALF OF THE SOUTHWEST QUARTER OF SAID SECTION 11; THENCE NORTH 00 DEGREES 02 MINUTES 43 SECONDS WEST ALONG THE WEST LINE OF THE EAST HALF OF THE SOUTHWEST CORNER OF SAID SECTION 11, 1550.00 FEET TO THE POINT OF BEGINNING, EXCEPTING FROM SAID TRACT OF LAND THE SOUTH 50.00 FEET THEREOF AND THE EAST 40.00 FEET THEREOF (EXCEPT THE SOUTH 50.00 FEET) AND THE WEST 33.00 FEET THEREOF (EXCEPT THE SOUTH 50.00 FEET) HERETOFORE DEDICATED, ALL IN COOK COUNTY, ILLINOIS.

WHICH PLAT OF SURVEY IS ATTACHED AS EXHIBIT "A" TO THE DECLARATION OF CONDOMINIUM RECORDED OCTOBER 24, 2006 AS DOCUMENT NUMBER 9629716050; TOGETHER WITH ITS UNDIVIDED PERCENTAGE INTEREST IN THE COMMON ELEMENTS.