

# UNOFFICIAL COPY

## DEED IN TRUST

(Illinois)

### PREPARED BY:

Katarzyna Sak  
Attorney at Law  
7720 W. Touhy Ave., Ste. D  
Chicago, IL 60631

### SEND TAX BILL TO:

Artur Skrzydlak as Trustee of Trust No. 09998  
8809 S. 83rd Ave.  
Hickory Hills, IL 60457



Doc# 1633429872 Fee \$46.00

RHSP FEE: \$9.00 RPRF FEE: \$1.00

AFFIDAVIT FEE: \$2.00

KAREN A. YARBROUGH

COOK COUNTY RECORDER OF DEEDS

DATE: 11/29/2016 12:36 PM PG: 1 OF 5

(Reserved for Recorder's Use Only)

THE GRANTORS, ARTUR SKRZYDLAK AND ELZBIETA SKRZYDLAK, husband and wife of 8809 S. 83rd Ave., Hickory Hills, IL 60457, for and in consideration of TEN DOLLARS (\$10.00), and other good and valuable considerations receipt of which is hereby duly acknowledged, CONVEY and QUIT CLAIM unto:

**ARTUR SKRZYDLAK** as Trustee under the provision of a trust agreement dated the **25th day of November, 2016**, and known as **TRUST NUMBER 09998** (hereinafter referred to as "trustee," regardless of the number of trustees,) and unto all and every successor or successors in trust under said trust agreement, the following described real estate situated in the County of Cook and State of Illinois, to wit:

SEE ATTACHED LEGAL DESCRIPTION

COMMONLY KNOWN AS: **9986 - 9998 S. 84th Terrace, Unit 32-313, Palos Hills, IL 60465**  
PIN: **23-11-301-006-1077**

TO HAVE AND TO HOLD the said real estate with the appurtenances, upon the trusts, and for the uses and purposes herein and in said Trust Agreement set forth:

Full power and authority is hereby granted to said Trustee to improve, manage, protect, and subdivide said real estate or any part thereof, to dedicate parks, streets, highways, or alleys, to vacate any subdivision or part thereof, and to resubdivide said real estate as often as desired, to contract to sell, to grant options to purchase, to sell on any terms, to convey either with or without consideration, to convey said real estate or any part thereof to a successor or successors in trust and to grant to such successor or successors in trust all of the title, estate, powers, and authorities vested in said Trustee, to donate, to dedicate, to mortgage, pledge, or otherwise encumber said real estate, or any part thereof, to lease said real estate, or any part thereof, from time to time, in possession or reversion, by leases to commence in present or in future, and on any terms and for any period or periods of time, not exceeding in the case of any single demise the term of 198 years, and to renew or extend leases on any terms and for any period or periods of time and to amend, change, or modify leases and the terms and provisions thereof at any time or times hereafter, to contract to make leases and to grant options to lease and options to renew leases and options to purchase the whole or any part of the reversion and to contract respecting the manner of fixing the amount of present or future rentals, to partition or to exchange said real estate, or any part thereof, for other real or personal property, to grant easements or charges of any kind, to release, convey, or assign any right title or interest in or about or easement appurtenant to said real estate or any part thereof, and to deal with said real estate and every part thereof in all other ways and for such other considerations as it would be lawful for any person owning the same to deal with the same, whether similar to or different from the ways above specified, at any time or times hereafter.

In no case shall any party dealing with said Trustee, or any successor in trust in relation to said real estate, or to whom said real estate or any part thereof shall be conveyed, contracted to be sold, leased, or mortgaged by said Trustee, or any successor in trust, be obliged to see to the application of any purchase money, rent, or money borrowed or advanced on said real estate, or be obliged to see that the terms of this trust have been complied with, or be obliged to inquire into the authority, necessity, or expediency of any act of said Trustee, or be obliged or privileged to inquire into any of the terms of said Trust Agreement; and every deed, trust deed, mortgage, lease, or other instrument

BW

# UNOFFICIAL COPY

executed by said Trustee, or any successor in trust, in relation to said real estate shall be conclusive evidence in favor of every person [including the Recorder of the aforesaid county] relying on or claiming under any such conveyance, lease, or other instrument, (a) that at the time of the delivery thereof the trust created by this Indenture and by said Trust Agreement was in full force and effect, (b) that such conveyance or other instrument was executed in accordance with the trusts, conditions, and limitations contained in this Indenture and in said Trust Agreement or in all amendments thereof, if any, and binding on all beneficiaries thereunder, (c) that said Trustee, or any successor in trust, was duly authorized and empowered to execute and deliver every such deed, trust deed, lease, mortgage, or other instrument, and (d) if the conveyance is made to a successor or successors in trust, that such successor or successors in trust have been properly appointed and are fully vested with all the title, estate, rights, powers, authorities, duties, and obligations of its, his, her, or their predecessor in trust.

The interest of each and every beneficiary hereunder and under said Trust Agreement and of all persons claiming under them or any of them shall be only in the earnings, avails, and proceeds arising from the sale or any other disposition of said real estate, and such interest is hereby declared to be personal property, and no beneficiary hereunder shall have any title or interest, legal or equitable, in or to said real estate as such, but only an interest in earnings, avails, and proceeds thereof as aforesaid.

And the said grantors hereby expressly waive and release any and all right or benefit under and by virtue of any and all statutes of the State of Illinois, providing for the exemption of homesteads from sale on execution or otherwise.

IN WITNESS WHEREOF the grantor aforesaid has hereunto set their hands and seal this 25th day of November, 2016.

Artur Skrzydlak  
ARTUR SKRZYDLAK


Elzbieta Skrzydlak  
ELZBIETA SKRZYDLAK

State of Illinois )  
County of Cook ) SS

I, Katarzyna Sak, a Notary Public in and for said County, in the state aforesaid, do hereby certify that ARTUR SKRZYDLAK AND ELZBIETA SKRZYDLAK, are personally known to me to be the same persons whose names are subscribed to the foregoing instrument, appeared before me this day in person and acknowledged that they signed, sealed, and delivered the said instrument as a free and voluntary act, for the uses and purposes therein set forth, including the release and waiver of the right of homestead.

Given under my hand and notarial seal this 25th day of November, 2016.

My commission expires October 23, 2017.



Katarzyna Sak  
Notary Public

Exempt under Real Estate Transfer Tax Law 35 ILCS 200/31-45 sub. par. E and Cook County Ord. 93-0-27 par. E.

Elzbieta Skrzydlak 11-25-16

## UNOFFICIAL COPY

## 5. THE LAND REFERRED TO IN THIS COMMITMENT IS DESCRIBED AS FOLLOWS:

UNIT 32-313 IN GREEN OAKS CONDOMINIUM, AS DELINEATED ON A PLAT OF SURVEY OF THE FOLLOWING DESCRIBED TRACT OF LAND:

## PARCEL 1:

THE EAST 1/2 OF THE SOUTHWEST 1/4 OF SECTION 11, TOWNSHIP 37 NORTH, RANGE 12 EAST OF THE THIRD PRINCIPAL MERIDIAN, (EXCEPT THAT PART LYING SOUTH OF THE FOLLOWING DESCRIBED LINE: BEGINNING AT A POINT ON THE WEST LINE OF SAID EAST 1/2 OF SAID SOUTHWEST 1/4, SAID POINT BEING 12.50 FEET NORTH OF THE NORTH LINE OF THE SOUTH 1/2 OF SAID EAST 1/2 OF SAID SOUTHWEST 1/4; THENCE EASTERLY ON A LINE 12.50 FEET NORTH OF AND PARALLEL WITH SAID NORTH LINE OF SAID SOUTH 1/2 OF SAID EAST 1/2 OF SAID SOUTHWEST 1/4, 225.79 FEET TO A POINT OF CURVATURE; THENCE SOUTHEASTERLY, 87.31 FEET ALONG A CURVED LINE CONVEX TO THE NORTHEAST HAVING A RADIUS OF 72.50 FEET TO A POINT; THENCE SOUTHEASTERLY AT AN ANGLE OF 69 DEGREES, AS MEASURED FROM EAST TO SOUTHEAST FROM SAID NORTH LINE OF SAID SOUTH 1/2 OF THE SAID EAST 1/2 OF THE SAID SOUTHWEST 1/4, 118.31 FEET TO A POINT OF CURVATURE; THENCE SOUTHEASTERLY, 81.29 FEET ALONG A CURVED LINE CONVEX TO THE SOUTHWEST HAVING A RADIUS OF 67.50 FEET TO A POINT; THENCE EASTERLY ON A LINE 187.50 FEET SOUTH OF AND PARALLEL WITH SAID NORTH LINE OF SAID SOUTH 1/2 OF SAID EAST 1/2 OF SAID SOUTHWEST 1/4, 51.62 FEET TO A POINT OF CURVATURE; THENCE NORTHEASTERLY, 192.77 FEET ALONG A CURVED LINE CONVEX TO THE SOUTHEAST HAVING A RADIUS OF 117.50 FEET TO A POINT; THENCE NORTHWESTERLY AT AN ANGLE OF 86 DEGREES, AS MEASURED FROM EAST TO SOUTHEAST FROM SAID NORTH LINE OF SAID SOUTH 1/2 OF SAID EAST 1/2 OF SAID SOUTHWEST 1/4, 99.79 FEET TO A POINT; THENCE NORTHEASTERLY AT AN ANGLE OF 24 DEGREES, 18 MINUTES, 21 SECONDS, AS MEASURED FROM EAST TO NORTHEAST FROM SAID NORTH LINE OF SAID SOUTH 1/2 OF SAID EAST 1/2 OF SAID SOUTHWEST 1/4, 736.91 FEET TO A POINT; THENCE EASTERLY, AT RIGHT ANGLES TO THE EAST LINE OF SAID SOUTHWEST 1/4, 84.68 FEET TO A POINT ON THE EAST LINE OF SAID SOUTHWEST 1/4, SAID POINT BEING 341.28 FEET NORTH OF THE NORTH LINE OF THE SOUTH 1/2 OF SAID EAST 1/2 OF THE SOUTHWEST 1/4 OF SECTION 11)

AND ALSO (EXCEPT THAT PART LYING WEST OF THE FOLLOWING DESCRIBED LINE: BEGINNING AT A POINT ON THE NORTH LINE OF SAID 1/2 OF SAID SOUTHWEST 1/4, SAID POINT BEING 847.38 FEET EAST OF THE WEST LINE OF SAID EAST 1/2 OF SAID SOUTHWEST 1/4; THENCE SOUTHERLY AT RIGHT ANGLES FROM SAID NORTH LINE OF SAID EAST 1/2 OF SAID SOUTHWEST 1/4, A DISTANCE OF 40 FEET; THENCE SOUTHERLY AT AN ANGLE OF 77 DEGREES 35 MINUTES 26 SECONDS AS MEASURED FROM EAST TO SOUTHEAST FROM A LINE DRAWN PARALLEL WITH SAID NORTH LINE OF SAID EAST 1/2 OF SAID SOUTHWEST 1/4 A DISTANCE OF 177.01 FEET TO A POINT OF CURVATURE; THENCE SOUTHERLY 169.09 FEET ALONG A CURVED LINE CONVEX TO THE EAST HAVING A RADIUS OF 800 FEET TO A POINT; THENCE SOUTHERLY AT AN ANGLE OF 89 DEGREES 42 MINUTES 04 SECONDS AS MEASURED FROM EAST TO SOUTH FROM A LINE DRAWN PARALLEL WITH SAID NORTH LINE OF SAID EAST 1/2 OF SAID SOUTHWEST 1/4, A DISTANCE OF 480.05 FEET TO A POINT OF CURVATURE; THENCE SOUTHERLY 101.91 FEET ALONG A CURVED LINE CONVEX TO THE WEST HAVING A RADIUS OF 417.25 FEET TO A POINT; THENCE SOUTHERLY AT AN ANGLE OF 75 DEGREES 42 MINUTES 25 SECONDS AS MEASURED FROM EAST TO SOUTHEAST FROM A LINE DRAWN PARALLEL WITH SAID NORTH LINE OF SAID EAST 1/2 OF SAID SOUTHWEST 1/4 A DISTANCE OF 159.78 FEET TO THE AFORESAID DESCRIBED

CONTINUED ON NEXT PAGE

**UNOFFICIAL COPY**

LINE FORMING AN ANGLE OF 24 DEGREES 18 MINUTES 21 SECONDS AS MEASURED FROM EAST TO NORTH-EAST FROM THE NORTH LINE OF THE SOUTH 1/2 OF SAID EAST 1/2 OF SAID SOUTHWEST 1/4, EXCEPTING THEREFROM SAID TRACT OF LAND, THE NORTH 40 FEET THEREOF AND THE EAST 40 FEET THEREOF (EXCEPT THE NORTH 40 FEET) HERETOFORE DEDICATED, ALL IN TOWNSHIP 37 NORTH, RANGE 12 EAST OF THE THIRD PRINCIPAL MERIDIAN, IN COOK COUNTY, ILLINOIS

**PARCEL 2:**

EASEMENTS FOR THE BENEFIT OF PARCEL 1 SET FORTH IN THE DECLARATION BY MILES L. COLEMAN, PAUL P. SWETT, JR. AND ARTHUR W. VINER AS TRUSTEE AND MARQUETTE NATIONAL BANK, AS TRUSTEE UNDER TRUST 369 RECORDED JUNE 24, 1970 AS DOCUMENT 211192785 WHICH PLAT OF SURVEY IS ATTACHED AS EXHIBIT "C" TO THE DECLARATION OF CONDOMINIUM RECORDED APRIL 20, 2004 AS DOCUMENT 0411118002 TOGETHER WITH ITS UNDIVIDED PERCENTAGE INTEREST IN THE COMMON ELEMENTS

**PARCEL 3:**

EASEMENTS FOR THE BENEFIT OF PARCEL 1 SET FORTH IN DECLARATION BY AMERICAN NATIONAL BANK AND TRUST COMPANY OF CHICAGO AS TRUSTEE UNDER TRUST AGREEMENT DATED DECEMBER 21, 1976 AND KNOWN AS TRUST NUMBER 39811 RECORDED FEBRUARY 14, 1980 AS DOCUMENT 25362209

# UNOFFICIAL COPY


## STATEMENT BY GRANTOR AND GRANTEE

The grantor or his agent affirms that, to the best of his knowledge, the name of the grantee shown on the deed assignment of beneficial interest in land trust is either a natural person, and Illinois corporation or foreign corporation authorized to do business or acquire and hold title to real estate in Illinois, a partnership authorized to do business or acquire and hold title to real estate in Illinois, or other entity recognized as a person and authorized to do business or acquire title to real estate under the laws of the State of Illinois.

Dated 11-25, 2016

Signature: *Elzbieta Skrzydlak*  
Elzbieta Skrzydlak

Grantor or Agent  
Subscribed and sworn to before  
me by the said Elzbieta Skrzydlak  
this 25th day of November, 2016.




NOTARY PUBLIC *Katarzyna Sak*

The Grantee or his agent affirms and verifies that the name of the grantee shown on the deed or assignment of beneficial interest in a land trust is either a natural person, an Illinois corporation or foreign corporation authorized to do business or acquire and hold title to real estate in Illinois, a partnership authorized to do business, or entity recognized as a person and authorized to do business or acquire and hold title to real estate under the laws of the State of Illinois.

Dated 11-25, 2016

Signature: *Artur Skrzydlak*  
Artur Skrzydlak as Trustee u/t/p of a  
Trust Number 09998 dated 11/25/2016

Grantee or Agent  
Subscribed and sworn to before  
me by the said Artur Skrzydlak as Trustee  
u/t/p of a Trust Number 09998 dated 11/25/2016.



NOTARY PUBLIC *Katarzyna Sak*

NOTE: Any person who knowingly submits a false statement concerning the identity of grantee shall be guilty of a Class C misdemeanor for the first offense and of a Class A misdemeanor for subsequent offenses. (Attach to deed or ABI to be recorded in Cook County, Illinois if exempt under provisions of Section 4 of the Illinois Real Estate Transfer Tax Act.)

Exempt under Real Estate Transfer Tax Law 35 ILCS 200/31-45 sub. par. E and Cook County Ord. 93-0-27 par. E.

*Elzbieta Skrzydlak* 11-25-16