




# UNOFFICIAL COPY

which claim for lien was filed on March 3, 2016 as document no. 1606313030 in the office of the recorder of deeds or the registrar of title of Cook County, Illinois.

IN WITNESS WHEREOF, the undersigned has signed this instrument this 30<sup>TH</sup> day of November, 2016.

Schmidt Salzman & Moran, Ltd.


By: 

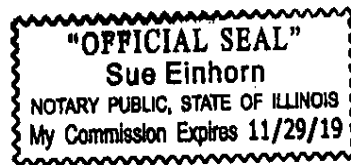
This instrument was prepared by Timothy E. Moran, Schmidt Salzman & Moran, Ltd., 111 W. Washington St., #1200, Chicago, IL 60602.

STATE OF ILLINOIS )  
                                  ) SS.  
COUNTY OF COOK )

I, SUE EINHORN, a notary public in and for the county in the state aforesaid, do hereby certify that Timothy E. Moran, personally known to me to be the same person whose name is subscribed to the foregoing instrument, appeared before me this day in person, and acknowledged that he signed and delivered the said instrument as his free and voluntary act, for the uses and purposes therein set forth.

Given under my hand and official seal this 30<sup>th</sup> day of November, 2016.

  
\_\_\_\_\_  
Notary Public



**UNOFFICIAL COPY****LEGAL DESCRIPTIONS**

Permanent Real Estate Index Number(s): 251/20-03-111-033-1002 to 1004  
 Address(es) of Premises: 4005 S. Calumet Ave., Chicago, Illinois 60653

**PARCEL 1:**

UNITS 4005-2, 4005-3, AND 4007-1 IN THE 4005-07 SOUTH CALUMET CONDOMINIUMS, AS DELINEATED ON A SURVEY OF THE FOLLOWING DESCRIBED REAL ESTATE:

THE NORTH 5.00 FEET OF LOT 43, ALL OF LOT 44 AND THE SOUTH 9.85 FEET OF LOT 45 IN CIRCUIT COURT PARTITION OF THE EAST 1/2 OF THE NORTHEAST 1/4 OF THE NORTHWEST 1/4 OF SECTION 3, TOWNSHIP 38 NORTH, RANGE 14, EAST OF THE THIRD PRINCIPAL MERIDIAN, (EXCEPT THAT PART TAKEN FOR GRAND BOULEVARD) IN COOK COUNTY, ILLINOIS, WHICH SURVEY IS ATTACHED AS EXHIBIT "A" TO THE DECLARATION OF CONDOMINIUM RECORDED AS DOCUMENT 00464279, TOGETHER WITH ITS UNDIVIDED PERCENTAGE INTEREST IN THE COMMON ELEMENTS, ALL IN COOK COUNTY, ILLINOIS.

Permanent Real Estate Index Number(s): 206/20-23-102-027-1001 to 1006  
 Address(es) of Premises: 6438 S. Maryland Ave., Chicago, Illinois 60637

**PARCEL 1:**

UNITS 1N, 1S, 2N, 2S, 3N, 3S TOGETHER WITH ITS UNDIVIDED PERCENTAGE INTEREST IN THE COMMON ELEMENTS IN 6438-6440 SOUTH MARYLAND CONDOMINIUM AS DELINEATED AND DEFINED IN THE DECLARATION RECORDED AS DOCUMENTS NO. 00100692576, IN SOUTH 1/2 OF THE WEST 20 ACRES OF THE NORTH 1/2 OF THE NORTHWEST 1/4 OF SECTION 22, TOWNSHIP 38 NORTH, RANGE 14, EAST OF THE THIRD PRINCIPAL MERIDIAN, IN COOK COUNTY, ILLINOIS.

**PARCEL 2:**

THE EXCLUSIVE RIGHT TO USE OF THE PARKING SPACES P-1 TO P-5, A LIMITED COMMON ELEMENTS AS DELINEATED ON THE SURVEY ATTACHED TO THE DECLARATION AFORESAID RECORDED AS DOCUMENT 0010692576, ENT, AS SET FORTH AND DEFINED IN SAID DECLARATION OF CONDOMINIUM AND SURVEY ATTACHED THERETO, IN COOK COUNTY ILLINOIS.

Permanent Real Estate Index Number(s): 257/20-15-401-030-1001 to 1006  
 Address(es) of Premises: 6019-6021 S. King Drive, Chicago, Illinois 60637

UNITS 6019-1, 6019-2, 6019-3, 6021-1, 6021-2, AND 6021-3 IN THE 6019 SOUTH KING DRIVE CONDOMINIUM AS DELINEATED ON A SURVEY, WHICH SURVEY IS ATTACHED AS EXHIBIT "A" TO THE DECLARATION OF CONDOMINIUM RECORDED AS DOCUMENT 00106357, TOGETHER WITH ITS UNDIVIDED PERCENTAGE INTEREST IN THE COMMON ELEMENTS, IN COOK COUNTY, ILLINOIS

# UNOFFICIAL COPY

## EXHIBIT "B" LEGAL DESCRIPTIONS

Permanent Real Estate Index Number(s): 257/20-15-409-033-1001 to 1006  
Address(es) of Premises: 6145 S. Vernon Ave., Chicago, Illinois 60637

UNITS 1N, 1S, 2N, 2S, 3N and 3S IN THE VERNON VIEW CONDOMINIUM, AS DELINEATED ON A SURVEY OF THE FOLLOWING DESCRIBED PARCEL OF REAL ESTATE: LOTS 15 AND 16 IN BLOCK 3 IN THE RESUBDIVISION OF BLOCKS 11 AND 12 IN THE RESUBDIVISION OF WASHINGTON PARK CLUB ADDITION TO CHICAGO, A SUBDIVISION OF THE SOUTH HALF OF THE SOUTHEAST QUARTER OF SECTION 15, TOWNSHIP 38 NORTH, RANGE 14, EAST OF THE THIRD PRINCIPAL MERIDIAN, WHICH SURVEY IS ATTACHED AS EXHIBIT B TO THE DECLARATION OF CONDOMINIUM OWNERSHIP RECORDED AUGUST 14, 2007 AS DOCUMENT NUMBER 0722615000, AS AMENDED FROM TIME TO TIME, TOGETHER WITH ITS UNDIVIDED PERCENTAGE INTEREST IN THE COMMON ELEMENTS, ALL IN COOK COUNTY, ILLINOIS.  
PARCEL 2: THE EXCLUSIVE RIGHT TO THE USE OF PARKING SPACE P-1, AND STORAGE SPACE S-1, AS LIMITED COMMON ELEMENTS, AS SET FORTH IN THE DECLARATION OF CONDOMINIUM, AND SURVEY ATTACHED THERETO.

Permanent Real Estate Index Number(s): 253/20-10-113-038-1001 to 1024  
Address(es) of Premises: 4957 S. Wabash, Chicago, Illinois 60615

UNITS 1, 2, 3, 4, 5, 6, 7, 8, 9, 10, 11, 12, 13, 14, 15, 16, 17, 18, 19, 20, 21, 22, 23 and 24 IN THE 50<sup>TH</sup> AND WABASH RESIDENCES, A CONDOMINIUM, AS DELINEATED ON A SURVEY OF THE FOLLOWING DESCRIBED REAL ESTATE:

PARCEL ONE: LOTS 1 AND 2 IN S. T. COOPER'S RESUBDIVISION OF LOTS 25 TO 32, BOTH INCLUSIVE IN BLOCK 2 IN DERBY'S SUBDIVISION OF THE SOUTHWEST 1/4 OF THE NORTHWEST 1/4 OF SECTION 10, TOWNSHIP 38 NORTH, RANGE 14 EAST OF THE THIRD PRINCIPAL MERIDIAN, IN COOK COUNTY, ILLINOIS; WHICH SURVEY IS ATTACHED AS EXHIBIT "A" TO THE DECLARATION OF CONDOMINIUM RECORDED MAY 12, 1998 AS DOCUMENT 98389785 TOGETHER WITH THEIR UNDIVIDED PERCENTAGE INTEREST IN THE COMMON ELEMENTS.

PARCEL TWO: THE EXCLUSIVE RIGHT TO USE PARKING SPACES A, B, C, D, E, F, H, I, K, M, N, O, P, Q, R, S, V, W, AND X, LIMITED COMMON ELEMENTS, AS DELINEATED ON THE SURVEY ATTACHED AS EXHIBIT "A" TO THE DECLARATION OF CONDOMINIUM RECORDED MAY 12, 1998 AS DOCUMENT 98389785 AND ASSIGNMENT OF THE LIMITED COMMON ELEMENTS AS INDICATED ON EXHIBIT "B" THEREIN.