

UNOFFICIAL COPY



1633629067

THIS INSTRUMENT WAS
PREPARED BY AND UPON
RECORDATION RETURN TO:

Wolin & Rosen, Ltd.
55 W. Monroe Street, Suite 3600
Chicago, Illinois 60603
Attention: Charles J. Mack

Doc# 1633629067 Fee \$46.00

RHSP FEE:\$9.00 RPRF FEE: \$1.00

KAREN A. YARBROUGH

COOK COUNTY RECORDER OF DEEDS

DATE: 12/01/2016 02:57 PM PG: 1 OF 5

(Space Above For Recorder's Use)

MODIFICATION TO MORTGAGE

MODIFYING DOCUMENT NO. 0812722023

TINLEY OAK CENTER LLC, as Borrower

and

CATHAY BANK, as Lender

COLLATERAL IS OR INCLUDES FIXTURES

Dated: As of November 1, 2016
Property Address: 16650 S. Oak Park Avenue, Tinley Park
Tax Parcel: 28-19-300-019-0000
County: Cook
State: Illinois
Loan No.: 2000042215 -100

Bm

UNOFFICIAL COPY

THIS MORTGAGE MODIFICATION (this "Agreement") is made as of November 1, 2016, by and between **TINLEY OAK CENTER LLC**, an Illinois limited liability company, having an address at 2511 N. Wood Street, River Grove, Illinois 60171 ("Borrower") and Cathay Bank, a California banking corporation, having address at 222 West Cermak Road, Chicago, Illinois 60616 ("Lender"), and amends and modifies that certain Mortgage, encumbering the property as described on Exhibit "A" as follows:

WITNESSETH:


1. MATURITY DATE. The Maturity Date shall be November 1, 2026.

IN WITNESS WHEREOF THIS MODIFICATION has been executed by Borrower as of the day and year first above written.


BORROWER:

TINLEY OAK CENTER LLC, an Illinois limited liability company

By: 
Name: Edmund F. Woo
Its: Managing Member

By: 
Name: Julie Moy-Woo
Its: Managing Member

CATHAY BANK, a California banking corporation

By: 
Name: Jennifer Linh
Its: Vice President

UNOFFICIAL COPY

STATE OF ILLINOIS)
) SS
COUNTY OF COOK)

I, the undersigned, a notary public, in and for the county and state aforesaid, DO HEREBY CERTIFY, that **Edmund F. Woo**, the managing member of **TINLEY OAK CENTER LLC**, an Illinois limited liability company, and personally known to me to be the same person whose name is subscribed to within the Document, appeared before me this day in person and acknowledged that he/she signed and delivered said instrument as his/her free and voluntary act and deed of said trust, for the uses and purposes therein set forth.

Given under my hand and official seal this 1 day of November, 2016.






Notary Public

STATE OF ILLINOIS)
) SS
COUNTY OF COOK)

I, the undersigned, a notary public, in and for the county and state aforesaid, DO HEREBY CERTIFY, that **Julie Moy-Woo**, the managing member of **TINLEY OAK CENTER LLC**, an Illinois limited liability company, and personally known to me to be the same person whose name is subscribed to within the Document, appeared before me this day in person and acknowledged that he/she signed and delivered said instrument as his/her free and voluntary act and deed of said trust, for the uses and purposes therein set forth.

Given under my hand and official seal this 1 day of November, 2016.





Notary Public

UNOFFICIAL COPY

STATE OF ILLINOIS)
) SS
COUNTY OF COOK)

I, the undersigned, a notary public, in and for the county and state aforesaid, DO HEREBY CERTIFY, that Jennifer Linh, personally known to me to be the Vice President of Cathay Bank, a California banking corporation, and personally known to me to be the same person whose name is subscribed to within the Document, appeared before me this day in person and acknowledged that he/she signed and delivered said instrument as his/her free and voluntary act and deed of said _____, for the uses and purposes therein set forth.

Given under my hand and official seal this 1 day of November, 2016.



Notary Public 

Property of Cook County Clerk's Office

UNOFFICIAL COPY

EXHIBIT A

Description of Land

Common Address: 16650 S. Oak Park Avenue, Tinley Park, Illinois 60477

PIN: 28-19-300-019-0000

THE NORTH 100.00 FEET OF THE SOUTH 300.00 FEET OF THAT PART OF THE SOUTHEAST ¼ OF SECTION 19, TOWNSHIP 36 NORTH, RANGE 13, EAST OF THE THIRD PRINCIPAL MERIDIAN, DESCRIBED AS FOLLOWS:

BEGINNING AT THE SOUTHEAST CORNER OF SAID SOUTHEAST ¼ OF THE SOUTHWEST ¼, AND RUNNING THENCE WEST ALONG THE SOUTH LINE THEREOF, A DISTANCE OF 316.50 FEET; THENCE NORTH, A DISTANCE OF 880.0 FEET TO A POINT, BEING 316.37 FEET WEST OF THE EAST LINE OF THE SOUTHEAST ¼ OF THE SOUTHWEST ¼; THENCE EAST PARALLEL WITH THE SOUTH LINE OF THE SOUTHEAST ¼ OF THE SOUTHWEST ¼, A DISTANCE OF 316.37 FEET; THENCE SOUTH ALONG THE EAST LINE OF THE SAID SOUTHEAST ¼ OF THE SOUTHWEST ¼, A DISTANCE OF 880.0 FEET TO THE POINT OF BEGINNING, EXCEPTING THEREFROM THE EAST 50.00 FEET THEREOF DEDICATED FOR PUBLIC STREET BY PLAT OF DEDICATION RECORDED JUNE 23, 1981 AS DOCUMENT 25914111, IN COOK COUNTY, ILLINOIS