

UNOFFICIAL COPY



Doc# 1633629004 Fee \$54.00

RHSP FEE:\$9.00 RPRF FEE: \$1.00

KAREN A. YARBROUGH

COOK COUNTY RECORDER OF DEEDS

DATE: 12/01/2016 10:13 AM PG: 1 OF 9

IN THE CIRCUIT COURT OF COOK COUNTY, ILLINOIS  
COUNTY DEPARTMENT, CHANCERY DIVISION

THE BAHR COMPANY,

Plaintiff,

v.

JONES DAY REAVIS & POGUE, FLOORING  
RESOURCES CORPORATION, WINKLER GRP LLP, 77  
WEST WACKER DRIVE, LLC, MERRILL LYNCH  
MORTGAGE LENDING, INC., NORTHWESTERN  
MUTUAL LIFE INSURANCE COMPANY, and  
PANIAGUA GROUP, INC.,

Defendants.

CASE NO. 2016-CH-08828

After recording, this instrument should be returned to:

Michael J. Austin  
Jones Day  
77 W. Wacker, Suite 3500  
Chicago, IL 60601

State of Illinois )  
) SS.  
County of Cook )

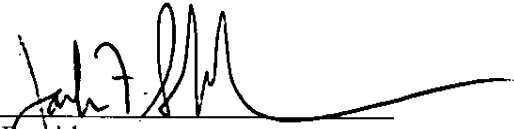
RELEASE OF MECHANICS LIEN CLAIM

Pursuant to and in compliance with the Illinois statute relating to mechanics liens, and for good and valuable consideration, the receipt and sufficiency of which are hereby acknowledged, the undersigned, being the President of The Bahr Company does hereby acknowledge satisfaction or release of the claim for lien against Paniagua Group, Inc., Flooring Resources Corporation, 77 West Wacker LLC, Jones Day Reavis & Pogue, Northwestern Mutual Life Insurance Company, Merrill Lynch Mortgage Lending, Inc., for \$21,294.07, the full amount due and owing on an original contract amount of \$23,945.61, on the property commonly known as 77 W. Wacker Drive, Chicago, Illinois and more specifically described by the legal description shown on Exhibit A attached hereto and incorporated herein, which claim was recorded in the office of the Cook County Recorder as Document No. 1612429016.

# UNOFFICIAL COPY

IN WITNESS WHEREOF, the undersigned has executed this Release of Mechanics Lien Claim this 28<sup>th</sup> day of NOVEMBER, 2016.

The Bahr Company.

By:   
Its: President


**FOR THE PROTECTION OF THE OWNER, THIS RELEASE SHOULD BE FILED WITH THE RECORDER IN WHOSE OFFICE THE CLAIM FOR LIEN WAS FILED.**

State of Illinois )  
  ) SS.  
County of Will )

I, PAUL RICHARDS, a notary public in and for the County of Will, State of Illinois, do hereby certify that JACK F. SCHROEDER, duly authorized agent and President of The Bahr Company, personally known to me to be the same person whose name is subscribed to the foregoing Release of Mechanics Lien Claim, appeared before me this day in person and acknowledged that he signed, sealed, and delivered the Release of Mechanics Lien Claim as his free and voluntary act and as the free and voluntary act of The Bahr Company, for the uses and purposes therein set forth.

GIVEN under my hand and notarial seal this 28<sup>th</sup> day of NOVEMBER, 2016.



  
Notary Public

My commission expires 2/28/20.

**THIS INSTRUMENT WAS PREPARED BY:**

Michael Austin  
Jones Day  
77 W. Wacker  
Chicago, Illinois 60601

# UNOFFICIAL COPY

THE LAND REFERRED TO:

IS DESCRIBED AS FOLLOWS:

THE ESTATE OR INTEREST IN THE LAND DESCRIBED ABOVE AND COVERED HEREIN IS: THE LEASEHOLD ESTATE (SAID LEASEHOLD ESTATE BEING DEFINED IN PARAGRAPH 1.c. OF THE ALTA LEASEHOLD ENDORSEMENT(S) ATTACHED HERETO), CREATED BY THE INSTRUMENT HEREIN REFERRED TO AS THE LEASE, EXECUTED BY: AMERICAN NATIONAL BANK AND TRUST COMPANY, OF CHICAGO, NOT PERSONALLY BUT SOLELY AS TRUSTEE UNDER TRUST AGREEMENT DATED THE 19TH DAY OF DECEMBER, 1989 AND KNOWN AS TRUST NUMBER 110025-08 (THE "TRUST") AND 77 WEST WACKER LIMITED PARTNERSHIP, AN ILLINOIS LIMITED PARTNERSHIP, AS LESSOR, AND JONES, DAY, REAVIS & POGUE, A GENERAL PARTNERSHIP, AS LESSEE, DATED AS OF MARCH 13, 1991, A MEMORANDUM OF LEASE WAS RECORDED MARCH 15, 1991 AS DOCUMENT 91117585, WHICH LEASE DEMISES A PORTION OF THE FOLLOWING DESCRIBED LAND FOR A TERM OF YEARS BEGINNING MAY 1, 1992, AND ENDING 15 YEARS AND TWO MONTHS LATER, WITH THE RIGHT TO RENEW FOR 2 SUCCESSIVE PERIODS OF 5 YEARS EACH, AND ALL RIGHTS THEREUNDER OF, AND ALL ACTS DONE OR SUFFERED THEREUNDER BY, SAID LESSEE OR BY ANY PARTY CLAIMING BY, THROUGH, OR UNDER SAID LESSEE.

AMENDED MEMORANDUM OF LEASE DATED JANUARY 31, 1992 AND RECORDED APRIL 8, 1992 AS DOCUMENT NUMBER 92237229 BY AND BETWEEN 77 WEST WACKER LIMITED PARTNERSHIP, AN ILLINOIS LIMITED PARTNERSHIP, AS LESSOR, AND JONES, DAY, REAVIS & POGUE, A GENERAL PARTNERSHIP, AS LESSEE

PARCEL 1:


LOT 3 (EXCEPT THE EAST 20.50 FEET THEREOF); TOGETHER WITH THE NORTH 1.00 FOOT OF THE ORIGINAL 18-FOOT ALLEY LYING SOUTH OF AND ADJOINING THE SOUTH LINE OF SAID LOT 3 IN BLOCK 17 IN THE ORIGINAL TOWN OF CHICAGO IN SECTION 9, TOWNSHIP 39 NORTH, RANGE 14, EAST OF THE THIRD PRINCIPAL MERIDIAN, IN COOK COUNTY, ILLINOIS;

AND

LOTS 1 TO 9, BOTH INCLUSIVE, IN THE SUBDIVISION OF LOT 4; TOGETHER WITH THE NORTH 1.50 FEET OF THE ORIGINAL 18-FOOT ALLEY LYING SOUTH OF AND ADJOINING THE SOUTH LINE OF SAID SUBDIVISION OF LOT 4 IN BLOCK 17 IN THE ORIGINAL TOWN OF CHICAGO IN SECTION 9, TOWNSHIP 39 NORTH, RANGE 14, EAST OF THE THIRD PRINCIPAL MERIDIAN, IN COOK COUNTY, ILLINOIS.

PARCEL 2:

THAT PART OF THE WEST 1/2 OF NORTH GARVEY COURT (SAID NORTH GARVEY COURT BEING THE WEST 1/2 OF LOT 2 AND THE EAST 20.50 FEET OF LOT 3; TOGETHER WITH THE NORTH 1.00 FOOT OF THE ORIGINAL 18-FOOT ALLEY LYING SOUTH OF AND ADJOINING THE SOUTH LINE OF THE AFORESAID PARTS OF LOTS 2 AND 3; THE SOUTH LINE OF SAID 1.00 FOOT STRIP, BEING THE NORTH LINE OF WEST HADDOCK PLACE AS ESTABLISHED BY ORDINANCE



# UNOFFICIAL COPY

PASSED SEPTEMBER 17, 1852) LYING ABOVE AN INCLINED PLANE HAVING AN ELEVATION OF +17.26 FEET ABOVE THE CHICAGO CITY DATUM, MEASURED ALONG THE NORTH LINE OF BLOCK 17 AND HAVING AN ELEVATION OF +21.23 FEET ABOVE THE CHICAGO CITY DATUM, MEASURED ALONG THE NORTH LINE OF WEST HADDOCK PLACE ALL IN BLOCK 17, (AS VACATED BY THE CITY OF CHICAGO IN AN ORDINANCE PASSED MARCH 21, 1990 AND RECORDED APRIL 11, 1990 AS DOCUMENT 90164868), IN THE ORIGINAL TOWN OF CHICAGO IN SECTION 9, TOWNSHIP 39 NORTH, RANGE 14, EAST OF THE THIRD PRINCIPAL MERIDIAN, IN COOK COUNTY, ILLINOIS.

## PARCEL 4:

THAT PART OF WEST HADDOCK PLACE AS ESTABLISHED BY ORDINANCE PASSED SEPTEMBER 17, 1852; TOGETHER WITH THE SOUTH 1.50 FEET OF THE ORIGINAL 18-FOOT ALLEY LYING NORTH OF AND ADJOINING THE NORTH LINE OF LOT 1 IN THE ASSESSOR'S DIVISION OF LOT 5 IN BLOCK 17; ALSO, THE SOUTH 1.00 FOOT OF SAID ORIGINAL 18-FOOT ALLEY LYING NORTH OF AND ADJOINING THE NORTH LINE OF LOT 6 IN BLOCK 17; ALL TAKEN AS ONE TRACT, LYING WEST OF THE SOUTHERLY EXTENSION OF THE WEST LINE OF THE EAST 20.50 FEET OF LOT 3 IN SAID BLOCK 17 AND LYING EAST OF THE WEST LINE OF BLOCK 17 AND ITS EXTENSIONS, (AS VACATED BY THE CITY OF CHICAGO IN AN ORDINANCE PASSED MARCH 21, 1990 AND RECORDED APRIL 11, 1990 AS DOCUMENT 90164868) IN THE ORIGINAL TOWN OF CHICAGO IN SECTION 9, TOWNSHIP 39 NORTH, RANGE 14, EAST OF THE THIRD PRINCIPAL MERIDIAN, IN COOK COUNTY, ILLINOIS.

B. THE LEASEHOLD ESTATE (SAID LEASEHOLD ESTATE BEING DEFINED IN PARAGRAPH 1(H) OF THE CONDITIONS AND STIPULATIONS OF THE POLICY), CREATED BY THE INSTRUMENT HEREIN REFERRED TO AS THE LEASE, EXECUTED BY: AMERICAN NATIONAL BANK AND TRUST COMPANY OF CHICAGO, AS TRUSTEE UNDER TRUST AGREEMENT DATED NOVEMBER 26, 1985 AND KNOWN AS TRUST NUMBER 66121, AS LESSOR, AND 77 WEST WACKER LIMITED PARTNERSHIP, AN ILLINOIS LIMITED PARTNERSHIP, AS LESSEE, DATED MARCH 7, 1991, WHICH LEASE WAS RECORDED MARCH 18, 1991 AS DOCUMENT 91119739 WHICH DEMISED PARCEL 7 FOR A TERM OF YEARS AS SET FORTH THEREIN, AND DEMISES THE "APPURTENANT RIGHTS" SET FORTH IN PARCEL 8 OF EXHIBIT 'B' TO SAID LEASE OVER PARCEL 10 FOR SAID TERM, SAID PARCELS 7 AND 10 BEING DESCRIBED AS FOLLOWS:

MEMORANDUM OF ASSIGNMENT OF INTEREST IN LEASE AND SUBLEASE RECORDED OCTOBER 6, 1999 AS DOCUMENT 99946792 AND RE-RECORDED FEBRUARY 22, 2000 AS DOCUMENT 00129948 MADE BY AND BETWEEN 77 WEST WACKER LIMITED PARTNERSHIP, AN ILLINOIS LIMITED PARTNERSHIP AND 77 WEST WACKER DRIVE L.L.C., A DELAWARE LIMITED LIABILITY COMPANY, SAID PARCELS 7 AND 10 BEING DESCRIBED AS FOLLOWS:

## PARCEL 7:

THE PROPERTY AND SPACE WHICH LIES BETWEEN HORIZONTAL PLANES WHICH ARE +50.63 FEET AND +80.63 FEET, RESPECTIVELY ABOVE THE CHICAGO CITY DATUM, AND WHICH IS ENCLOSED BY VERTICAL PLANES EXTENDING UPWARD FROM THE BOUNDARIES, AT THE SURFACE OF THE EARTH, OF THAT PART OF BLOCK 17 IN THE ORIGINAL TOWN OF CHICAGO, IN THE SOUTHEAST 1/4 OF SECTION

# UNOFFICIAL COPY

9, TOWNSHIP 39 NORTH, RANGE 14, EAST OF THE THIRD PRINCIPAL MERIDIAN, BOUNDED AND DESCRIBED AS FOLLOWS:

ALL OF SUB-LOTS 1 TO 7 AND THE ALLEY IN THE ASSESSOR'S DIVISION OF LOT 5 IN BLOCK 17 IN THE ORIGINAL TOWN OF CHICAGO; ALSO, LOT 6 (EXCEPT THE EAST 20.00 FEET THEREOF) IN BLOCK 17 IN THE ORIGINAL TOWN OF CHICAGO ALL IN THE SOUTHEAST 1/4 OF SECTION 9, TOWNSHIP 39 NORTH, RANGE 14, EAST OF THE THIRD PRINCIPAL MERIDIAN, IN COOK COUNTY, ILLINOIS.

PARCEL 10:

THAT PART OF THE LAND DESCRIBED BELOW WHICH IS DEMISED AS APPURTENANT RIGHTS IN THE LEASE NOTED ABOVE:

THAT PART OF BLOCK 17 IN THE ORIGINAL TOWN OF CHICAGO IN THE SOUTHEAST 1/4 OF SECTION 9, TOWNSHIP 39 NORTH, RANGE 14 EAST OF THE THIRD PRINCIPAL MERIDIAN, BOUNDED AND DESCRIBED AS FOLLOWS:

ALL OF SUB-LOTS 1 TO 7, AND THE ALLEY IN THE ASSESSOR'S DIVISION OF LOT 5 IN BLOCK 17 IN THE ORIGINAL TOWN OF CHICAGO; ALSO LOT 6 (EXCEPT THE EAST 20.00 FEET THEREOF) IN BLOCK 17 IN THE ORIGINAL TOWN OF CHICAGO; ALL IN THE SOUTHEAST 1/4 OF SECTION 9, TOWNSHIP 39 NORTH, RANGE 14, EAST OF THE THIRD PRINCIPAL MERIDIAN, EXCEPT THAT PART WHICH LIES BETWEEN HORIZONTAL PLANES, WHICH ARE 50.63 FEET AND 80.63 FEET, RESPECTIVELY, ABOVE CHICAGO DATUM.

C. EASEMENT APPURTENANT TO AND FOR THE BENEFIT OF PARCELS 1, 2, AND 4 CREATED BY THE GRANT OF EASEMENT RECORDED AS DOCUMENT 90164870 AS AMENDED BY DOCUMENT 91096330 FOR INGRESS, EGRESS, CONSTRUCTION, USE, AND MAINTENANCE OF A PLAZA WALKWAY OVER PARCELS 3 AND 5, SAID PARCELS 3 AND 5 BEING DESCRIBED AS FOLLOWS:

PARCEL 3:

THAT PART OF THE EAST 1/2 OF NORTH GARVEY COURT (SAID NORTH GARVEY COURT BEING THE WEST 1/2 OF LOT 2 AND THE EAST 20.50 FEET OF LOT 3; TOGETHER WITH THE NORTH 1.00 FOOT OF THE ORIGINAL 18-FOOT ALLEY LYING SOUTH OF AND ADJOINING THE SOUTH LINE OF THE AFORESAID PARTS OF LOTS 2 AND 3, THE SOUTH LINE OF SAID 1.00 FOOT STRIP BEING THE NORTH LINE OF WEST HADDOCK PLACE AS ESTABLISHED BY ORDINANCE PASSED SEPTEMBER 17, 1852) LYING ABOVE AN INCLINED PLANE HAVING AN ELEVATION OF +17.26 FEET ABOVE THE CHICAGO CITY DATUM, MEASURED ALONG THE NORTH LINE OF BLOCK 17 AND HAVING AN ELEVATION OF +21.23 FEET ABOVE THE CHICAGO CITY DATUM, MEASURED ALONG THE NORTH LINE OF WEST HADDOCK PLACE AND LYING BELOW AN INCLINED PLANE HAVING AN ELEVATION OF 47.26 FEET ABOVE CHICAGO CITY DATUM, MEASURED ALONG THE NORTH LINE OF SAID BLOCK 17 AND HAVING AN ELEVATION OF +51.23 FEET ABOVE CHICAGO CITY DATUM, MEASURED ALONG THE NORTH LINE OF WEST HADDOCK PLACE, ALL IN BLOCK 17 IN THE ORIGINAL TOWN OF CHICAGO, IN SECTION 9, TOWNSHIP 39 NORTH, RANGE 14, EAST OF THE THIRD PRINCIPAL MERIDIAN, IN COOK COUNTY,

## UNOFFICIAL COPY

ILLINOIS.

PARCEL 5:

THAT PART OF WEST HADDOCK PLACE AS ESTABLISHED BY ORDINANCE PASSED SEPTEMBER 17, 1852; TOGETHER WITH THE SOUTH 1.00 FOOT OF THE ORIGINAL 18-FOOT ALLEY LYING NORTH OF AND ADJOINING THE NORTH LINE OF THE WEST 1/2 OF LOT 7 AND THE NORTH LINE OF THE EAST 20.50 FEET OF LOT 6 ALL TAKEN AS ONE TRACT LYING EAST OF THE SOUTHERLY EXTENSION OF THE WEST LINE OF THE EAST 20.50 FEET OF LOT 3 IN BLOCK 17 IN THE ORIGINAL TOWN OF CHICAGO, LYING WEST OF THE SOUTHERLY EXTENSION OF THE EAST LINE OF THE WEST 1/2 OF LOT 2 IN SAID BLOCK 17, LYING ABOVE AN INCLINED PLANE, HAVING AN ELEVATION OF +21.23 FEET ABOVE CHICAGO CITY DATUM, MEASURED ALONG THE NORTH LINE OF WEST HADDOCK PLACE AFORESAID, AND HAVING AN ELEVATION OF +21.72 FEET ABOVE CHICAGO CITY DATUM, MEASURED ALONG THE SOUTH LINE OF THE ORIGINAL 18-FOOT ALLEY AFORESAID, AND LYING BELOW AN INCLINED PLANE, HAVING AN ELEVATION OF +71.23 FEET ABOVE CHICAGO CITY DATUM, MEASURED ALONG THE NORTH LINE OF WEST HADDOCK PLACE AFORESAID, AND HAVING AN ELEVATION OF +71.72 FEET ABOVE CHICAGO CITY DATUM, MEASURED ALONG THE SOUTH LINE OF THE ORIGINAL 18-FOOT ALLEY AFORESAID; ALL IN SECTION 9, TOWNSHIP 39 NORTH, RANGE 14, EAST OF THE THIRD PRINCIPAL MERIDIAN, IN COOK COUNTY, ILLINOIS.

D. EASEMENTS FOR SUPPORT AS CREATED BY GRANT OF EASEMENT RECORDED AS DOCUMENT 90164870 AS AMENDED BY DOCUMENT 91096330 OVER PARCEL 6, SAID PARCEL 6 BEING DESCRIBED AS FOLLOWS:

PARCEL 6:

THAT PART OF GARVEY COURT DEPICTED IN EXHIBIT "B" OF THE GRANT OF EASEMENT RECORDED AS DOCUMENT 90164870 AS AMENDED BY DOCUMENT 91096330.

E. RECIPROCAL EASEMENT AGREEMENT DATED DECEMBER 5, 1990 AND RECORDED AS DOCUMENT 91092145 MADE BY AND BETWEEN CHICAGO TITLE AND TRUST COMPANY, AS TRUSTEE UNDER TRUST AGREEMENT DATED NOVEMBER 12, 1986 AND KNOWN AS TRUST NO. 1093617 AND 77 WEST WACKER LIMITED PARTNERSHIP, AN ILLINOIS LIMITED PARTNERSHIP, FOR A JOINT ACCESS STAIRWAY CONNECTING THE TWO PARTIES' PROPERTY AS SPECIFICALLY DESCRIBED IN SAID INSTRUMENT OVER PARCEL 8, SAID PARCEL 8 BEING DESCRIBED AS FOLLOWS:

PARCEL 8:

THAT PORTION OF THE LAND DESCRIBED BELOW (THE STAIRWAY LAND) SUBJECT TO THE EASEMENT SET FORTH IN "E" ABOVE:  
LOT 1 AND THE EAST 1/2 OF LOT 2 IN BLOCK 17 OF THE ORIGINAL TOWN OF CHICAGO IN SECTION 9, TOWNSHIP 39 NORTH, RANGE 14, EAST OF THE THIRD PRINCIPAL MERIDIAN, IN COOK COUNTY, ILLINOIS

AND

# UNOFFICIAL COPY

A STRIP OF LAND LYING SOUTH OF AND ADJOINING LOT 1 AND THE EAST 1/2 OF LOT 2 IN BLOCK 17 OF THE ORIGINAL TOWN OF CHICAGO BOUNDED ON THE NORTH BY THE SOUTH LINE OF SAID LOTS AND ON THE SOUTH BY THE NORTH LINE OF PUBLIC ALLEY AS NARROWED BY ORDINANCE OF THE COMMON COUNCIL OF THE CITY OF CHICAGO PASSED SEPTEMBER 17, 1852, ALL IN COOK COUNTY, ILLINOIS.

F. EASEMENTS OVER PARCEL 9 AS SET FORTH IN AGREEMENT BY AND AMONG AMERICAN NATIONAL BANK AND TRUST COMPANY OF CHICAGO, AS TRUSTEE UNDER TRUST AGREEMENT DATED NOVEMBER 26, 1985 AND KNOWN AS TRUST NUMBER 66121, 200 NORTH DEARBORN PARTNERSHIP, AMERICAN NATIONAL BANK AND TRUST COMPANY OF CHICAGO, AS TRUSTEE UNDER TRUST AGREEMENT DATED DECEMBER 19, 1989 AND KNOWN AS TRUST NUMBER 11025-08 AND 77 WEST WACKER LIMITED PARTNERSHIP, DATED DECEMBER 31, 1990 AND RECORDED MARCH 18, 1991 AS DOCUMENT 91119736, FOR WALL OPENINGS; USING, CONSTRUCTING, MAINTAINING, REPAIRING, RECONSTRUCTING AND RENEWING THE PLAZA, AND EXTENDING AND CONTINUING THE PLAZA; AND FOR "WALL WORK" AS THEREIN DEFINED, SAID PARCEL 9 BEING DESCRIBED AS FOLLOWS:

PARCEL 9:

THAT PORTION OF THE LAND DESCRIBED BELOW (THE WALL LAND) SUBJECT TO THE EASEMENTS SET FORTH IN "F" ABOVE:

ALL OF SUB-LOTS 1 TO 7 AND THE ALLEY IN THE ASSESSOR'S DIVISION OF LOT 5 IN BLOCK 17 IN THE ORIGINAL TOWN OF CHICAGO; ALSO LOT 6 (EXCEPT THE EAST 20.00 FEET THEREOF) IN BLOCK 17 IN THE ORIGINAL TOWN OF CHICAGO ALL IN THE SOUTHEAST 1/4 OF SECTION 9, TOWNSHIP 39 NORTH, RANGE 14, EAST OF THE THIRD PRINCIPAL MERIDIAN, IN COOK COUNTY, ILLINOIS.

G. SUPPORT AND INGRESS AND EGRESS EASEMENTS AS CREATED BY AGREEMENT DATED OCTOBER 22, 1991, AND RECORDED MARCH 26, 1992, AS DOCUMENT 92199748 AMONG AMERICAN NATIONAL BANK AND TRUST COMPANY OF CHICAGO, AS TRUSTEE UNDER TRUST AGREEMENT DATED JUNE 18, 1991, AND KNOWN AS TRUST NUMBER 52947, AND OTHERS OVER THOSE PORTIONS OF PARCELS 11A AND 11B, WHICH ARE SET FORTH IN SAID AGREEMENT; SAID PARCEL 11 BEING DESCRIBED BELOW.

H. CONSTRUCTION, REPAIR, SUPPORT, AND INGRESS AND EGRESS EASEMENTS AS CREATED BY AGREEMENT DATED OCTOBER 22, 1991, AND RECORDED NOVEMBER 12, 1991 AS DOCUMENT 91591893 AMONG AMERICAN NATIONAL BANK AND TRUST COMPANY OF CHICAGO, AS TRUSTEE UNDER TRUST AGREEMENT DATED NOVEMBER 26, 1985, KNOWN AS TRUST NUMBER 66121M AND OTHERS OVER THOSE PORTIONS OF PARCEL 11A, WHICH ARE SET FORTH IN SAID AGREEMENT, SAID PARCEL 11 BEING DESCRIBED BELOW.

I. RIGHT TO PARK 169 CARS ON THOSE PORTIONS OF PARCEL 11B, AS SET FORTH IN PARKING AGREEMENT DATED OCTOBER 22, 1991 AND RECORDED APRIL 17, 1992 AS DOCUMENT 92280477 AMONG AMERICAN NATIONAL BANK AND TRUST COMPANY OF CHICAGO AS TRUSTEE UNDER TRUST AGREEMENT DATED JUNE 18, 1991 AND KNOWN AS TRUST NUMBER 52947, 77 WEST WACKER LIMITED PARTNERSHIP, AND OTHERS, SAID PARCEL 11 BEING DESCRIBED, AS FOLLOWS:

# UNOFFICIAL COPY

## PARCEL 11:

11A. ALL OF SUBLOTS 1 TO 7 AND THE ALLEY IN ASSESSOR'S DIVISION OF LOT 5 IN BLOCK 17 IN THE ORIGINAL TOWN OF CHICAGO;

ALSO

LOT 6 (EXCEPT THE EAST 20 FEET THEREOF) IN SAID BLOCK 17;

ALSO

ALL OF SUBLOTS 1 TO 8 IN THE SUBDIVISION OF LOT 8 IN SAID BLOCK 17

ALL IN THE SOUTHEAST 1/4 OF SECTION 9, TOWNSHIP 39 NORTH, RANGE 14, EAST OF THE THIRD PRINCIPAL MERIDIAN, IN COOK COUNTY, ILLINOIS.

ALSO

THE NORTH 111.00 FEET OF THE EAST 1/2 OF LOT 7 (AS SUCH EAST 1/2 IS MEASURED ALONG THE SOUTH LINE OF LOT 7), LYING ABOVE A HORIZONTAL PLANE HAVING AN ELEVATION OF +22.00 FEET ABOVE CHICAGO CITY DATUM;

THE SOUTH 16.00 FEET OF THE NORTH 127.00 FEET OF THE EAST 1/2 OF LOT 7 (AS SUCH EAST 1/2 IS MEASURED ALONG THE SOUTH LINE OF LOT 7), LYING ABOVE A HORIZONTAL PLANE HAVING AN ELEVATION OF +14.66 FEET ABOVE CHICAGO CITY DATUM;

THAT PART OF THE EAST 1/2 OF LOT 7 (AS SUCH EAST 1/2 IS MEASURED ALONG THE SOUTH LINE OF LOT 7) EXCEPT THE NORTH 127.00 FEET THEREOF, LYING ABOVE A HORIZONTAL PLANE HAVING AN ELEVATION OF +12.66 FEET ABOVE CHICAGO CITY DATUM;

THE EAST 20 FEET OF LOT 6 AND THE WEST 1/2 OF LOT 7 (AS SUCH WEST 1/2 IS MEASURED ALONG THE SOUTH LINE OF LOT 7), LYING ABOVE A HORIZONTAL PLANE HAVING AN ELEVATION OF +29.00 FEET ABOVE CHICAGO CITY DATUM;

ALL IN BLOCK 17 IN THE ORIGINAL TOWN OF CHICAGO IN THE SOUTHEAST 1/4 OF SECTION 9, TOWNSHIP 39 NORTH RANGE 10, EAST OF THE THIRD PRINCIPAL MERIDIAN, IN COOK COUNTY, ILLINOIS.

11B. LOT 27 IN LOOP TRANSPORTATION CENTER SUBDIVISION OF PART OF BLOCK 18 IN ORIGINAL TOWN OF CHICAGO IN THE SOUTHEAST 1/4 OF SECTION 9, TOWNSHIP 39 NORTH, RANGE 14, EAST OF THE THIRD PRINCIPAL MERIDIAN, IN COOK COUNTY, ILLINOIS.



# UNOFFICIAL COPY

Commonly known as 77 West Wacker Drive, Chicago, Illinois, and Permanent Index Numbers:

- 17-09-421-006-0000
- 17-09-421-007-0000
- 17-09-421-008-0000
- 17-09-421-012-0000
- 17-09-421-013-0000
- 17-09-421-014-0000
- 17-09-421-015-0000
- 17-09-421-016-0000
- 17-09-421-018-0000
- 17-09-422-009-0000
- 17-09-422-011-0000
- 17-09-422-010-0000
- 17-09-422-012-0000

Property of Cook County Clerk's Office  
**COOK COUNTY  
RECORDER OF DEEDS** Office