


UNOFFICIAL COPY

Recording Requested and Prepared By:

U.S. Bank Home Mortgage
4801 Frederica Street
P.O. Box 20005
Owensboro, KY 42304
MICHELLE HAYS - US BANK

And When Recorded Mail To:

U.S. Bank Home Mortgage
4801 Frederica Street
P.O. Box 20005
Owensboro, KY 42304



MERS MIN#: 10101290000026420 PHONE#: (888) 679-6377

Investor #: K13 Service#: 839155RL1



Loan#: 6800528273

SATISFACTION OF MORTGAGE

KNOW ALL MEN BY THESE PRESENTS: that the undersigned, holder of a certain mortgage, whose parties, dates and recording information are below, does hereby acknowledge that it has received full payment and satisfaction of the same. Accordingly, the County Recorder is hereby authorized and directed to discharge the same upon the record of said mortgage.

Original Mortgagor: **JOE ESPOSITO AND JANET ESPOSITO HUSBAND AND WIFE**

Original Mortgagee: **MORTGAGE ELECTRONIC REGISTRATION SYSTEMS, INC. AS NOMINEE FOR THE FEDERAL SAVINGS BANK, ITS SUCCESSORS AND ASSIGNS**

Mortgage Dated: **JUNE 19, 2012** Recorded on: **JULY 09, 2012** as Instrument No. **1219147175** in Book No. --- at Page No. ---

Property Address: **812 S LAFLIN ST, CHICAGO, IL 60607-0000**

County of **COOK**, State of **ILLINOIS**

PIN# **17-17-316-058-0000**

Legal Description: See Attached Exhibit


S Yes
P 3
S N
M N
GC Yes
E Yes
INT Yes

UNOFFICIAL COPY

Loan#: 6800528273 ,Srv#: 839158RL1

Page 2


IN WITNESS WHEREOF, THE UNDERSIGNED, BY THE OFFICER DULY AUTHORIZED, HAS DULY EXECUTED THE FOREGOING INSTRUMENT ON **DECEMBER 20, 2016** MORTGAGE ELECTRONIC REGISTRATION SYSTEMS, INC. AS NOMINEE FOR THE FEDERAL SAVINGS BANK, ITS SUCCESSORS AND ASSIGNS

By: 
Tiffany Goatee, Assistant Secretary

State of KENTUCKY }
County of DAVIESS } ss.

On this date of **DECEMBER 20, 2016**, before me the undersigned authority, personally appeared **Tiffany Goatee**, personally known to me to be the person whose name is subscribed as the **Assistant Secretary of MORTGAGE ELECTRONIC REGISTRATION SYSTEMS, INC. AS NOMINEE FOR THE FEDERAL SAVINGS BANK, ITS SUCCESSORS AND ASSIGNS**, a corporation, on the within instrument, who, being duly affirmed, acknowledged to me that he/she, being authorized to do so, in the capacity therein stated, executed the within instrument for and on behalf of the corporation, as his free and voluntary act and deed, for the consideration, uses and purposes therein contained.

Witness my hand and official seal on the date hereinabove set forth.


Notary Public: **Cindy Wood**
My Commission Expires: **02/24/2017**



COOK County Clerk's Office

UNOFFICIAL COPY

6800528273-IL

EXHIBIT A

PARCEL 1: THE NORTH 20.33 FEET OF THE SOUTH 276.09 FEET OF THE EAST 94.75 FEET OF THAT PART OF LOTS 12 TO 27 INCLUSIVE AND LOTS 29, 31, 33, 35, 37 AND 39 TOGETHER WITH THAT PART OF THE VACATED ALLEYS ADJOINING SAID LOTS IN SHARPE AND SMITH'S SUBDIVISION OF BLOCK 42 OF CANAL TRUSTEES' SUBDIVISION OF THE WEST ½ AND THE WEST ½ OF THE NORTHEAST ¼ OF SECTION 17, TOWNSHIP 39 NORTH, RANGE 14, EAST OF THE THIRD PRINCIPAL MERIDIAN FALLING WITHIN THE FOLLOWING DESCRIBED TRACT OF LAND, TO WIT; COMMENCING AT THE NORTHEAST CORNER OF LOT 1 IN SHARPE AND SMITH'S SUBDIVISION, AFORESAID, (BEING ALSO THE INTERSECTION OF THE SOUTH LINE OF WEST POLK STREET, WITH THE WEST LINE OF SOUTH LAFLIN STREET) AND RUNNING THENCE SOUTH 00 DEGREES 05 MINUTES 30 SECONDS EAST ALONG SAID WEST LINE OF SOUTH LAFLIN STREET, A DISTANCE OF 137.01 FEET TO A POINT FOR THE PLACE OF BEGINNING; THENCE CONTINUING SOUTH 00 DEGREES 05 MINUTES 30 SECONDS EAST ALONG SAID WEST LINE OF SOUTH LAFLIN STREET, A DISTANCE OF 318.59 FEET; THENCE SOUTH 89 DEGREES 54 MINUTES 30 SECONDS WEST A DISTANCE OF 94.75 FEET; THENCE NORTH 00 DEGREES 05 MINUTES 30 SECONDS WEST A DISTANCE OF 89.0 FEET; THENCE NORTH 25 DEGREES 12 MINUTES 28 SECONDS WEST A DISTANCE OF 39.64 FEET; THENCE NORTH 30 DEGREES 00 MINUTES 00 SECONDS WEST A DISTANCE OF 53.0 FEET TO AN INTERSECTION WITH A LINE 143.0 FEET WEST OF, AS MEASURED AT RIGHT ANGLES AND PARALLEL WITH SAID WEST LINE OF SOUTH LAFLIN STREET; THENCE NORTH 00 DEGREES 05 MINUTES 30 SECONDS WEST ALONG SAID LAST DESCRIBED PARALLEL LINE A DISTANCE OF 164.0 FEET TO A POINT 121.12 FEET SOUTH OF THE SOUTH LINE OF WEST POLK STREET; THENCE EASTERLY ALONG A CURVED LINE CONVEXED TO THE NORTH AND HAVING A RADIUS OF 70.0 FEET (THE CENTER POINT FOR SAID RADIUS OF 70.00 FEET BEING 182.66 FEET SOUTH OF THE SOUTH LINE OF WEST POLK STREET AND 109.75 FEET WEST OF THE WEST LINE OF SOUTH LAFLIN STREET), A DISTANCE OF 83.85 FEET TO A POINT OF REVERSE CURVE, (SAID POINT BEING 129.02 FEET SOUTH OF THE SOUTH LINE OF WEST POLK STREET AND 64.65 FEET WEST OF THE WEST LINE OF SOUTH LAFLIN STREET); THENCE EASTERLY ALONG A CURVED LINE CONVEXED TO THE SOUTH AND HAVING A RADIUS OF 60.0 FEET, (THE CENTER POINT FOR SAID RADIUS OF 60.0 FEET BEING 82.05 FEET SOUTH OF THE SOUTH LINE OF WEST POLK STREET AND 26.0 FEET WEST OF THE WEST LINE OF SOUTH LAFLIN STREET), A DISTANCE OF 68.89 FEET TO THE PLACE OF BEGINNING, IN COOK COUNTY, ILLINOIS.

PARCEL 2: EASEMENTS APPURTENANT TO AND FOR THE BENEFIT OF PARCEL 1, AS SET FORTH AND DEFINED IN THE DECLARATION OF EASEMENTS RECORDED AS DOCUMENT NUMBER 21522793, AS AMENDED FOR INGRESS AND EGRESS, ALL IN COOK COUNTY, ILLINOIS.