



Doc# 1702012097 Fee \$42.00

This Document was prepared by and after being recording return to:

(The Below Space) RHSP FEE:\$9.00 RPRF FEE: \$1.00
KAREN A. YARBROUGH
COOK COUNTY RECORDER OF DEEDS
DATE: 01/20/2017 02:48 PM PG: 1 OF 3

Michael T. Jurusik
Klein, Thorpe and Jenkins, Ltd.
20 N. Wacker Drive, Suite 1660
Chicago, Illinois 60606-2903
312-984-6400
(BOX 324)

Prepared on behalf of
The Village of Western Springs

Record Against:
P.I.N.: 18-18-406-004
Common address:
1021 Hickory Drive
Building 238, Townhome Unit 238-2
Western Springs, Illinois 60558

FIRST AMERICAN TITLE
FILE # 2625926

**RELEASE OF WESTERN SPRINGS
SPECIAL ASSESSMENT NO. 05-1 (05 CO SA 000021) LIEN**

KNOW ALL MEN BY THESE PRESENTS that the Village of Western Springs, for and in consideration of the total sum of \$92,485.40, plus accrued interest, does hereby release and quit claim unto the owner thereof any and all interest by virtue of a special assessment lien, as provided by an Assessment Roll and Report for Western Springs Special Assessment No. 05-1 (05 CO SA 000021) recorded in the Recorder's Office of Cook County, Illinois as Document No. 0530427226 on October 31, 2005, as corrected by the Agreed Order Correcting Typographical Error on an Exhibit to the Assessment Roll and Report for Western Springs Special Assessment No. 05-1 (05 CO SA 000021) recorded in the Recorder's Office of Cook County, Illinois as Document No. 0615844060 on June 7, 2006, (the "Agreed Correction Order"), and a Final Confirmation Order entered in Western Springs Special Assessment No. 05-1 (05-CO SA 000021) recorded in the Recorder's Office of Cook County, Illinois as Document No. 0600518066 on January 5, 2006, in the amount of \$92,485.40, plus accrued interest, on the premises described as follows:

Lot 238-2 in Timber Trails Subdivision Unit 1, being a subdivision of part of the Southeast ¼ and the Northeast ¼ of Section 18, Township 38 North, Range 12, East of the Third Principal Meridian, along with part of the Southwest ¼ of Section 17, Township 38 North, Range 12, East of the Third Principal Meridian, in Cook County, Illinois.

P.I.N.: 18-18-406-004

S W
P 3
S W
SC W
INT W

UNOFFICIAL COPY


Common address: 1021 Hickory Drive
Building 238, Townhome Unit 238-2
Western Springs, Illinois 60558

The liens against other properties as created by said Assessment Roll and Report, as amended by the Agreed Correction Order, and said Final Confirmation Order, to the extent not previously released, remain in full force and effect.

The undersigned further certifies that upon payment of the appropriate prepayment amount as calculated pursuant to Section 5.14 of the Trustee Indenture between the Village of Western Springs and Amalgamated Bank of Chicago dated August 1, 2006 the assessment shall not be levied for the above Lot for which prepayment has been made.


DATED this 22nd day of April, 2015.

VILLAGE OF WESTERN SPRINGS




Grace Turi, Director of Finance
Village of Western Springs

Signed and Sworn To
Before me this 22nd day
of April, 2015.


Notary Public



Approved by:


Amalgamated Bank of Chicago

Date: June 12, 2015.

UNOFFICIAL COPY

STATE OF ILLINOIS)
) SS.
COUNTY OF COOK)

I, Marybeth Goldbranson a Notary Public in and for such County and State aforesaid, do hereby certify that Grace Turi, personally known to me to be the Director of Finance of the Village of Western Springs, Illinois, whose name is subscribed to the foregoing Satisfaction, appeared before me this day in person and acknowledged that as such officer she signed and delivered the foregoing Satisfaction as such officer of the Village of Western Springs, Illinois, as her free and voluntary act, and as the free and voluntary act and deed of such Village, for the uses and purposes therein set forth.

Given under my hand and notarial seal, this 22nd day of April, 2015.

Marybeth Goldbranson
Notary Public

