



JUDICIAL SALE DEED

Doc# 1710806121 Fee \$42.00
RHSP FEE:\$9.00 RPRF FEE: \$1.00
AFFIDAVIT FEE: \$2.00
KAREN A. YARBROUGH
COOK COUNTY RECORDER OF DEEDS
DATE: 04/18/2017 01:13 PM PG: 1 OF 3

THE GRANTOR, The Judicial Sales Corporation, an Illinois Corporation, pursuant to and under the authority conferred by the provisions of an Order Appointing Selling Officer and a Judgment entered by the Circuit Court of Cook County, Illinois, on October 14, 2016, in Case No. 16 CH 005525, entitled MB FINANCIAL BANK, N.A. vs. HALSTON SHANKLIN A/K/A HALSTON A. SHANKLIN, et al, and pursuant to which the premises

hereinafter described were sold at public sale pursuant to notice given in compliance with 735 ILCS 5/15-1507(c) by said grantor on February 16, 2017, does hereby grant, transfer, and convey to FEDERAL NATIONAL MORTGAGE ASSOCIATION, by assignment the following described real estate situated in the County of Cook, in the State of Illinois, to have and to hold forever:

UNIT NUMBERS 5NW AND G14 IN FLOSSWOOD STATION CONDOMINIUM, AS DELINEATED ON A PLAT OF SURVEY OF THE FOLLOWING DESCRIBED TRACT OF LAND: THAT PART OF LOTS 1 AND 2 IN THE SUBDIVISION OF THE NORTH 462 FEET OF THAT PART OF THE NORTHWEST 1/4 LYING WESTERLY OF THE WESTERLY RIGHT OF WAY LINE OF THE ILLINOIS CENTRAL RAILROAD AND THAT PART OF THE NORTHWEST 1/4 OF SECTION 6, TOWNSHIP 35 NORTH, RANGE 14 EAST OF THE THIRD PRINCIPAL MERIDIAN, DESCRIBED AS FOLLOWS: BEGINNING AT THE POINT OF INTERSECTION OF A LINE 33 FEET SOUTH (MEASURED AT RIGHT ANGLES) TO THE NORTH LINE OF THE NORTHWEST 1/4 OF SECTION 6 WITH A LINE 560 FEET EAST OF AND PARALLEL TO THE WEST LINE OF THE NORTHWEST 1/4 OF SECTION 6; THENCE SOUTH ON SAID PARALLEL LINE A DISTANCE OF 120 FEET TO A POINT; THENCE WEST ON A LINE 153 FEET SOUTH OF AND PARALLEL TO THE NORTH LINE OF THE NORTHWEST 1/4 OF SECTION 6 A DISTANCE OF 60 FEET TO A POINT; THENCE SOUTH ON A LINE 500 FEET EAST OF AND PARALLEL TO THE WEST LINE OF THE NORTHWEST 1/4 OF SECTION 6, A DISTANCE OF 30 FEET TO A POINT; THENCE WEST ON A LINE 183 FEET SOUTH OF AND PARALLEL TO THE NORTH LINE OF THE NORTHWEST 1/4 OF SECTION 6, A DISTANCE OF 110 FEET TO A POINT; THENCE SOUTH ON A LINE 390 FEET EAST OF AND PARALLEL TO THE WEST LINE OF THE NORTHWEST 1/4 OF SECTION 6, A DISTANCE OF 279.10 FEET TO A POINT; THENCE WEST ON A STRAIGHT LINE WHICH MAKES AN ANGLE OF 89 DEGREES 58 MINUTES, 15 SECONDS WITH THE LAST NAMED PARALLEL LINE WHEN TURNED FROM NORTH TO WEST, A DISTANCE OF 38.59 FEET TO A POINT; THENCE SOUTH ON A LINE 350.81 FEET EAST OF AND PARALLEL TO THE WEST LINE OF THE NORTHWEST 1/4 OF SECTION 6, TO THE POINT OF INTERSECTION WITH A LINE 180 FEET NORTH OF AND PARALLEL TO THE NORTH LINE OF FLOSSWOOD SUBDIVISION, A SUBDIVISION OF PART OF THE NORTHWEST 1/4 OF SAID SECTION 6, THENCE EASTERLY ON THE LAST NAMED PARALLEL LINE TO THE POINT OF INTERSECTION WITH A LINE 581 FEET EAST OF AND PARALLEL TO THE WEST LINE OF THE NORTHWEST 1/4 OF SECTION 6, THENCE NORTH ON THE LAST NAMED PARALLEL LINE, A DISTANCE OF 286.95 FEET TO A POINT; THENCE EASTERLY ON A STRAIGHT LINE, SAID LINE WHICH IS 467 FEET NORTH OF AND PARALLEL TO THE NORTH LINE OF FLOSSWOOD SUBDIVISION A SUBDIVISION OF THAT PART OF THE NORTHWEST 1/4 OF SAID SECTION 6 A DISTANCE OF 68 FEET TO A POINT, THENCE NORTHERLY ON A STRAIGHT LINE, SAID LINE WHICH IS 649 FEET EAST OF AND PARALLEL TO THE WEST LINE OF THE NORTHWEST 1/4 OF SAID SECTION 6, TO THE POINT OF INTERSECTION WITH A LINE 33 FEET SOUTH (AS MEASURED AT RIGHT ANGLES) TO THE NORTH LINE OF THE NORTHWEST 1/4 OF SECTION 6, THENCE WESTERLY ON THE LAST NAMED LINE TO THE POINT OF BEGINNING. IN COOK COUNTY, ILLINOIS WHICH PLAT OF SURVEY IS ATTACHED AS EXHIBIT "C" TO THE DECLARATION OF CONDOMINIUM RECORDED MARCH 19, 2007 AS DOCUMENT NUMBER 0707815059; TOGETHER WITH ITS UNDIVIDED PERCENTAGE INTEREST IN THE COMMON ELEMENTS.

Commonly known as 2321 183RD STREET UNIT #5NW, HOMEWOOD, IL 60430

Property Index No. 32-06-100-081-1017, Property Index No. 32-06-100-081-1034

Grantor has caused its name to be signed to those present by its President and CEO on this 13th day of April, 2017.

The Judicial Sales Corporation

BOX 70

Codilis & Associates, P.C.

By: [Signature]

Nancy R. Vallone

President and Chief Executive Officer

Vertical stamp: S-Y 3576, SC, INT.

UNOFFICIAL COPY


Judicial Sale Deed


Property Address: 2321 183RD STREET UNIT #5NW, HOMEWOOD, IL 60430

State of IL, County of COOK ss, I, Maya T Jones, a Notary Public, in and for the County and State aforesaid, do hereby certify that Nancy R. Vallone, personally known to me to be the President and CEO of The Judicial Sales Corporation, appeared before me this day in person and acknowledged that as such President and CEO he/she signed and delivered the said Deed pursuant to authority given by the Board of Directors of said corporation, as his/her free and voluntary act, and as the free and voluntary act and Deed of said corporation, for the uses and purposes therein set forth.

Given under my hand and seal on this

13th day of April, 2017


Notary Public



This Deed was prepared by August R. Butera, The Judicial Sales Corporation, One South Wacker Drive, 24th Floor, Chicago, IL 60606-4650.

Exempt under provision of Paragraph 1 Section 31-45 of the Real Estate Transfer Tax Law (35 ILCS 200/31-45).

4-14-17
Date


Buyer, Seller or Representative

Michelle R. Ratledge
ARDC # 6281560

This Deed is a transaction that is exempt from all transfer taxes, either state or local, and the County Recorder of Deeds is ordered to permit immediate recordation of the Deed issued hereunder without affixing any transfer stamps pursuant to court order in Case Number 16 CH 005525.

Grantor's Name and Address:

THE JUDICIAL SALES CORPORATION
One South Wacker Drive, 24th Floor
Chicago, Illinois 60606-4650
(312)236-SALE

Grantee's Name and Address and mail tax bills to:

FEDERAL NATIONAL MORTGAGE ASSOCIATION, by assignment
P.O. Box 650043
Dallas, TX, 75265-0043

Contact Name and Address:

Contact: JOHN THIBAudeau - Federal National Mortgage Association
Address: 14221 Dallas Parkway, #1000 - International Plaza II
Dallas, TX 75254
Telephone: 800-732-6643

Mail To:

M. Moses
CODILIS & ASSOCIATES, P.C.
Matthew Moses, ARDC #6278082
15W030 NORTH FRONTAGE ROAD, SUITE 100
BURR RIDGE, IL, 60527
(630) 794 5300
Att No. 21762
File No. 14-16-04690

UNOFFICIAL COPY

File # 14-16-04690


STATEMENT BY GRANTOR AND GRANTEE

The Grantor or his agent affirms that, to the best of his knowledge, the name of the Grantee shown on the Deed of Assignment of Beneficial Interest in land trust is either a natural person, an Illinois corporation or foreign corporation authorized to do business or acquire and hold title to real estate in Illinois, a partnership authorized to do business or acquire and hold title to real estate in Illinois, or other entity recognized as a person and authorized to do business or acquire title to real estate under the laws of the State of Illinois.

Dated April 14, 2017

Signature: *M. Ratledge*
Grantor or Agent

Subscribed and sworn to before me
By the said Agent
Date 4/14/2017
Notary Public *Kimberly Swanson*

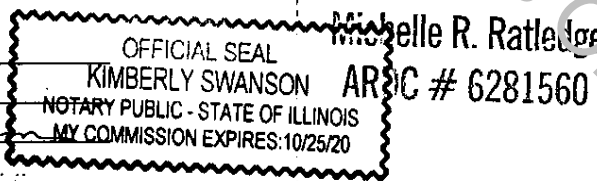


The Grantee or his Agent affirms and verifies that the name of the Grantee shown on the Deed or Assignment of Beneficial Interest in a land trust is either a natural person, an Illinois corporation or foreign corporation authorized to do business or acquire and hold title to real estate in Illinois, a partnership authorized to do business or acquire and hold title to real estate in Illinois or other entity recognized as a person and authorized to do business or acquire title to real estate under the laws of the State of Illinois.

Dated April 14, 2017

Signature: *M. Ratledge*
Grantee or Agent

Subscribed and sworn to before me
By the said Agent
Date 4/14/2017
Notary Public *Kimberly Swanson*



Note: Any person who knowingly submits a false statement concerning the identity of Grantee shall be guilty of a Class C misdemeanor for the first offense and of a Class A misdemeanor for subsequent offenses.

(Attach to Deed or ABI to be recorded in Cook County, Illinois if exempt under provisions of Section 4 of the Illinois Real Estate Transfer Tax Act.)