

UNOFFICIAL COPY



Doc# 1711749225 Fee \$68.00

RHSP FEE: \$9.00 RPRF FEE: \$1.00

KAREN A. YARBROUGH

COOK COUNTY RECORDER OF DEEDS

DATE: 04/27/2017 03:32 PM PG: 1 OF 4

WARRANTY DEED

THE GRANTOR, JCSD LLC, an Illinois Limited Liability Company, of the village of Northbrook, County of Cook, State of Illinois, for and in consideration of ten dollars (\$10.00) and other valuable consideration in hand paid, CONVEYS AND WARRANTS to:

Anaya

JOAQUIN AGUILAR and PATRICIA MATHY, husband and wife, as tenants by the entirety of Chicago, Illinois

Return to:

Proper Title, LLC
1530 E. Dundee Rd. Ste. 250
Palatine, IL 60074 *1/3*

PT 17-40947

the following described Real Estate situated in the County of Cook in the State of ILLINOIS, to-wit (See reverse side for legal description) hereby releasing and waiving all rights under and by virtue of the Homestead Exemption Laws of the State of Illinois. TO HAVE AND TO HOLD said premises not as tenants in common, not in joint tenancy, but as tenants by the entirety forever. SUBJECT TO: General Real Estate Taxes for 2016 and subsequent years; building setback lines, easements for public utilities, terms, covenants, conditions, and restrictions of record.

Property Index Number(s): 16-07-316-077-0000
Address of Real Estate: 324 PENNSYLVANIA WAY, OAK PARK, IL 60302


Dated this 19 day of April, 2017.

ALEX TROYANOVSKY, Manager of 1107 B & B Development LLC, manager of JCSD LLC

STATE OF ILLINOIS }
 }SS.
COUNTY OF LAKE }

I, the undersigned, a Notary Public in and for said County, in the State aforesaid, DO HEREBY CERTIFY that ALEX TROYANOVSKY, personally known to me to be the same person whose name is subscribed to the foregoing instrument, appeared before me this day in person, and acknowledged that she signed, sealed and delivered the said instrument as her free and voluntary act, for the uses and purposes therein set forth, including the release and waiver of the right of homestead.

Given under my hand and official seal, this 19 day of April, 2017.



Elena Angelo
NOTARY PUBLIC

NS 4

UNOFFICIAL COPY

This instrument prepared by:

Dmitriy Meleshko, 425 Huehl Rd, Suite 4B, Northbrook, Illinois 60062


~~AFTER RECORDING THIS INSTRUMENT SHOULD BE SENT TO:~~

Ryan Law Group
1121 W Winstwood Ave.
Chicago IL 60614

Send subsequent tax bills to:

JOAQUIN AGUILAR and PATRICIA MATHY
324 PENNSYLVANIA WAY, OAK PARK, IL
60302

Property of Cook County Clerk's Office



UNOFFICIAL COPY

Exhibit A

LOTS 33 AND 34 (EXCEPT THE SOUTH 20 FEET OF THE EAST 54 FEET AND EXCEPT THE SOUTH 20 FEET OF THE WEST 54 FEET AND EXCEPT THE NORTH 20 FEET OF THE EAST 54 FEET AND EXCEPT THE NORTH 20 FEET OF THE WEST 54 FEET AND INCLUDING PARCELS 1, 2, 3, 4, 5, 6, 7, 8, 9, 10, 18, 19, 20, 21 AND 22 DESCRIBED COMMENCING THE SOUTHEAST CORNER ON SOUTH LINE, THENCE WEST ALONG THE SOUTH LINE A DISTANCE OF 92.16 FEET, THEN NORTH AND PARALLEL WITH THE WEST LINE OF SAID TRACT, A DISTANCE OF 20.00 FEET THENCE WEST PARALLEL TO THE SOUTH LINE A DISTANCE OF 54.00 FEET, THENCE NORTH ALONG WEST LINE A DISTANCE OF 160.12 FEET, THENCE EAST PARALLEL TO THE NORTH LINE A DISTANCE OF 54.00 FEET, THENCE NORTH PARALLEL TO THE WEST LINE A DISTANCE OF 20.00 FEET, THENCE EAST ALONG NORTH PROPERTY LINE A DISTANCE OF 92.16 FEET THENCE SOUTH PARALLEL TO THE WEST LINE A DISTANCE OF 200.41 FEET TO THE POINT OF COMMENCEMENT IN BLOCK 1 IN CENTRAL SUBDIVISION OF PART OF THE WEST 1/2 OF THE SOUTHWEST 1/4 OF SECTION 7, TOWNSHIP 39 NORTH, RANGE 13, EAST OF THE THIRD PRINCIPAL MERIDIAN IN COOK COUNTY, ILLINOIS.

Also,

THAT PART OF LOTS 33 AND 34 IN BLOCK 1 IN CENTRAL SUBDIVISION OF PART OF THE WEST 1/2 OF THE SOUTHWEST 1/4 OF SECTION 7, TOWNSHIP 39 NORTH, RANGE 13, EAST OF THE THIRD PRINCIPAL MERIDIAN IN COOK COUNTY, ILLINOIS.


TAKEN AS A TRACT OF LAND DESCRIBED AS FOLLOWS:

COMMENCING AT THE SOUTHEAST CORNER ON SOUTH LINE OF SAID TRACT THENCE WEST ALONG SOUTH LINE DISTANCE OF 92.16 FEET, THENCE NORTH PARALLEL TO THE WEST LINE A DISTANCE OF 20.00 FEET, THENCE WEST PARALLEL TO THE SOUTH LINE A DISTANCE OF 54.00 FEET THENCE NORTH ALONG THE WEST LINE A DISTANCE OF 69.32 FEET THENCE EAST PARALLEL TO THE SOUTH LINE OF SAID TRACT A DISTANCE OF 9.99 FEET TO A POINT ON THE WEST FACE OF EXISTING BRICK BUILDING, SAID POINT BEING THE CENTER LINE OF A PARTY WALL, FOR A POINT OF BEGINNING; THENCE EAST ALONG THE CENTER LINE OF SAID PARTY WALL A DISTANCE OF 40.97 FEET TO THE EAST FACE OF SAID BRICK BUILDING: THENCE NORTH 6.97 FEET, THENCE EAST 0.17 FEET, THENCE NORTH 14.35 FEET ALONG THE BUILDING WALL, SAID POINT BEING THE CENTER LINE OF A PARTY WALL, THENCE WEST ALONG THE CENTER LINE OF SAID PARTY WALL A DISTANCE OF 41.14 FEET TO THE WEST FACE OF SAID BRICK BUILDING, SAID POINT BEING THE CENTER LINE OF A PARTY WALL, THENCE SOUTH ALONG THE WEST FACE OF BRICK BUILDING WALL, A DISTANCE OF 21.33 FEET TO THE POINT OF BEGINNING.

UNOFFICIAL COPY

REAL ESTATE TRANSFER TAX

25-Apr-2017



COUNTY:
ILLINOIS:
TOTAL:

294.25
588.50
882.75

16-07-316-077-0000

20170401640063

0-086-628-032

Property of Cook County Clerk's Office