

UNOFFICIAL COPY



1711712016D

Doc# 1711712016 Fee \$68.00

RHSP FEE:\$9.00 RPRF FEE: \$1.00

KAREN A. YARBROUGH

COOK COUNTY RECORDER OF DEEDS

DATE: 04/27/2017 09:40 AM PG: 1 OF 4

WARRANTY DEED

Statutory (Illinois)
(Individual to Individual)

Caution: Consult a lawyer before using or acting under this form. Neither the publisher nor the Seller of this form makes any warranty with respect thereto, including any warranty or merchantability or fitness for a particular purpose.

The Grantor(s), Deepa Kuchipudi and Venkateswara Kuchipudi of 635 N Dearborn St, Unit 2101 of the City of Chicago, County of Cook, State of Illinois 60654, for and in consideration of the sum of Ten and 00/100s----- (\$10.00) Dollars, and other good and valuable consideration in hand paid, CONVEYS and WARRANTS to Gunangad Chowdhury of Skokie, Illinois 60077 of the City of Skokie, County of Cook, State of Illinois 60076.

*both married

~~(Strike Inapplicable)~~ ** and Bhavneet Kaur Grewal husband and wife

1. ~~As Tenants In Common~~
2. ~~Not as Tenants in Common, but as Joint Tenants~~
3. Not as Joint Tenants, Not as Tenants In Common, but as Tenants By The Entirety Forever

the following described Real Estate situated in the County of Cook in the State of Illinois, to wit: (See Reverse Side for Legal Description) this is not homestead property to the grantors nor their spouse

4. Hereby releasing and waiving all rights under and by virtue of the Homestead Exemption Laws of the State of Illinois. TO HAVE AND TO HOLD said premises (As Tenants In Common)(Not As Tenants in Common, but in JOINT TENANCY)(Not as Joint Tenants, Not as Tenants In Common, but as Tenants By The Entirety), forever.

Subject to: See Reverse Side hereof.

FIDELITY NATIONAL TITLE

Permanent Real Estate Index Number: 17-09-227-033-1083, 17-09-227-033-1183
Address of Real Estate: 635 N Dearborn St, Unit 2101 and P66, Chicago, Illinois 60654

Dated this 25 day of April, 20 17

Deepa Kuchipudi
Deepa Kuchipudi

Venkateswara Kuchipudi
Venkateswara Kuchipudi

State of IL, County of Cook ss.

I, the undersigned, a Notary Public in and for said County in the State aforesaid, DO HEREBY CERTIFY that and Deepa Kuchipudi and Venkateswara Kuchipudi personally known to me to be the same person(s) whose name(s) is/are subscribed to the foregoing instrument, appeared before me this day in person and acknowledged that he/she/they signed sealed and delivered the said instrument as his/her/their free and voluntary act, for the uses and purposes therein set forth, including the release and waiver of the right of homestead.

"OFFICIAL SEAL"
CINDY KENNEY
NOTARY PUBLIC, STATE OF ILLINOIS
MY COMMISSION EXPIRES 12/7/2019

Given under my hand and official seal, this 25th day of April, 20 17

Commission expires: _____

Cindy Kenney
NOTARY PUBLIC

This instrument was prepared by Dana Siragusa, 25 E. Washington Street, Suite 700, Chicago, IL 60602

BOX 15

SPS
SC
INT



UNOFFICIAL COPY


LEGAL DESCRIPTION

Of premises commonly known as: 635 N Dearborn St, Unit 2101 and P66, Chicago, Illinois 60654.

See attached for legal description.

Subject to: SUBJECT TO RESTRICTIONS OF RECORD, CONDITIONS, RESERVATIONS AND EASEMENTS, ZONING ORDINANCES, IF ANY, AND GENERAL TAXES AND ASSESSMENTS NOT YET DUE AND PAYABLE AND THOSE ITEMS MENTIONED IN THE CONTRACT.

REAL ESTATE TRANSFER TAX		26-Apr-2017
	COUNTY:	245.00
	ILLINOIS:	490.00
	TOTAL:	735.00
17-09-227-033-1083 20170401644464 0-871-091-904		

REAL ESTATE TRANSFER TAX		26-Apr-2017
	CHICAGO:	2,675.00
	CTA:	1,470.00
	TOTAL:	5,145.00
17-09-227-033-1083 20170401644464 0-915-149-248		

* Total does not include any applicable penalty or interest due.

MAIL TO:

GUNANGAD CHOWDHURY
635 N. DEARBORN ST.
APT 2101
CHICAGO, IL - 60654

SEND SUBSEQUENT TAX BILLS TO:

GUNANGAD CHOWDHURY
635 N. DEARBORN ST.
APT 2101
CHICAGO, IL - 60654

UNOFFICIAL COPY

EXHIBIT A

Order No.: CH17006518

For APN/Parcel ID(s): 17-09-227-033-1083

For Tax Map ID(s): 17-09-227-033-1083

PARCEL 1

UNIT 2101 AND PARKING P-66 IN THE CARAVEL CONDOMINIUM AS DELINEATED AND DEFINED ON THE PLAT OF SURVEY OF THE FOLLOWING DESCRIBED PARCEL OF REAL ESTATE:

THE WEST 1/2 OF LOT 5 AND ALL OF LOT 6 IN BLOCK 24 IN WOLCOTT'S ADDITION TO CHICAGO IN THE EAST 1/2 OF THE NORTHEAST 1/4 OF SECTION 9, TOWNSHIP 39 NORTH, RANGE 14, EAST OF THE THIRD PRINCIPAL MERIDIAN, IN COOK COUNTY, ILLINOIS.

AND

LOTS 3, 4, 5, 6 AND 7 IN COUNTY CLERKS DIVISION OF LOTS 7, 8 AND THE SOUTH 29 FEET OF LOTS 9 AND 10 IN BLOCK 24 IN WOLCOTT'S ADDITION TO CHICAGO IN THE EAST 1/2 OF THE NORTHEAST 1/4 OF SECTION 9, TOWNSHIP 39 NORTH, RANGE 14 EAST OF THE THIRD PRINCIPAL MERIDIAN, IN COOK COUNTY, ILLINOIS, EXCEPT THAT PART DESCRIBED AS FOLLOWS:

THE WEST HALF OF LOT FIVE AND ALL OF LOT SIX IN BLOCK TWENTY-FOUR IN WOLCOTT'S ADDITION TO CHICAGO IN THE EAST HALF OF THE NORTHEAST QUARTER OF SECTION NINE, TOWNSHIP THIRTY-NINE NORTH, RANGE FOURTEEN, EAST OF THE THIRD PRINCIPAL MERIDIAN, IN COOK COUNTY, ILLINOIS, AND LOTS THREE, FOUR, FIVE, SIX AND SEVEN IN COUNTY CLERK'S DIVISION OF ORIGINAL LOTS SEVEN, EIGHT AND THE SOUTH 29.0 FT. OF LOTS NINE AND TEN IN BLOCK TWENTY-FOUR IN WOLCOTT'S ADDITION TO CHICAGO IN THE EAST HALF OF THE NORTHEAST QUARTER OF SECTION NINE, TOWNSHIP THIRTY-NINE NORTH, RANGE FOURTEEN, EAST OF THE THIRD PRINCIPAL MERIDIAN, ACCORDING TO THE PLAT THEREOF RECORDED APRIL 22, 1880 AS DOCUMENT NO. 267886, BOUNDED AND DESCRIBED AS FOLLOWS: COMMENCING AT THE SOUTHEAST CORNER OF THE WEST HALF OF LOT FIVE IN SAID BLOCK TWENTY-FOUR; THENCE SOUTH 89-29'-45" WEST, BEING AN ASSUMED BEARING ON THE SOUTH LINE OF LOTS FIVE AND SIX IN BLOCK TWENTY-FOUR IN SAID WOLCOTT'S ADDITION TO CHICAGO AND THE SOUTH LINE OF LOT SEVEN IN SAID COUNTY CLERK'S DIVISION ALL INCLUSIVE, A DISTANCE OF 19.09 FT. TO THE POINT OF BEGINNING; THENCE CONTINUING SOUTH 89-29'-45" WEST ON SAID SOUTH LINE, 120.76 FT. TO THE SOUTHWEST CORNER OF SAID LOT SEVEN; THENCE NORTH 00-25'-45" WEST ON THE WEST LINE OF SAID LOTS THREE THROUGH SEVEN ALL INCLUSIVE, A DISTANCE OF 37.34 FT.; THENCE NORTH 89-29'-45" EAST, 3.85 FT.; THENCE NORTH 00-30'-15" WEST, 1.05 FT.; THENCE NORTH 89-29'-45" EAST, 91.66 FT.; THENCE NORTH 00-30'-15" WEST, 2.13 FT.; THENCE NORTH 89-29'-45" EAST, 8.43 FT.; THENCE NORTH 00-30'-15" WEST, 12.23 FT.; THENCE SOUTH 89-29'-45" WEST, 2.79 FT.; THENCE NORTH 00-30'-15" WEST, 10.61 FT.; THENCE NORTH 45-30'-15" WEST, 6.81 FT.; THENCE NORTH 00-30'-15" WEST, 14.97 FT.; THENCE NORTH 89-29'-45" EAST, 18.07 FT.; THENCE SOUTH 00-30'-15" EAST, 5.32 FT.; THENCE NORTH 89-29'-45" EAST, 3.34 FT.; THENCE SOUTH 00-30'-15" EAST, 19.74 FT.; THENCE NORTH 89-29'-45" EAST, 4.0 FT.; THENCE SOUTH 00-30'-15" EAST, 30.71 FT.; THENCE SOUTH 89-29'-45" WEST, 4.17 FT.; THENCE SOUTH 00-30'-15" EAST, 6.94 FT.; THENCE SOUTH 89-29'-45" WEST, 3.0 FT.; THENCE SOUTH 00-30'-15" EAST, 8.62 FT.; THENCE NORTH 89-29'-45" EAST, 7.14 FT.; THENCE SOUTH 00-30'-15" EAST, 3.17 FT.; THENCE SOUTH 89-29'-45" WEST, 1.0 FT.; THENCE SOUTH 00-30'-15"

UNOFFICIAL COPY

EXHIBIT A

(continued)

EAST, 8.65 FT. TO THE POINT OF BEGINNING; ALL OF ABOVE DESCRIBED PARCEL LYING ABOVE A HORIZONTAL PLANE HAVING AN ELEVATION OF +13.50 CHICAGO CITY DATUM AND LYING BELOW A HORIZONTAL PLANE OF +31.58 CHICAGO CITY DATUM IN THE WEST 44.0 FT. OF ABOVE DESCRIBED METES AND BOUND PARCEL, AND LYING BELOW A SLOPING HORIZONTAL PLANE WHICH BEGINS AT A LINE 44.0 FT. EAST OF AND PARALLEL WITH SAID WEST LINE OF LOTS THREE THROUGH SEVEN INCLUSIVE AT AN ELEVATION OF +31.58 CHICAGO CITY DATUM TO A LINE 95.0 FT. EAST OF AND PARALLEL WITH SAID WEST LINE OF LOTS THREE THROUGH SEVEN INCLUSIVE AT AN ELEVATION OF +27.42 CHICAGO CITY DATUM AND LYING BELOW A HORIZONTAL PLANE OF +27.42 CHICAGO CITY DATUM IN THE SOUTH 38.0 FT. OF ABOVE DESCRIBED METES AND BOUND PARCEL LYING EAST OF SAID LINE 95.0 FT. EAST OF AND PARALLEL LINE, AND LYING BELOW A SLOPING HORIZONTAL PLANE WHICH BEGINS AT A LINE 38.0 FT. NORTH OF AND PARALLEL WITH THE SOUTH LINE OF ABOVE DESCRIBED METES AND BOUND PARCEL AT AN ELEVATION OF +27.42 CHICAGO CITY DATUM TO A LINE 60.50 FT. NORTH OF AND PARALLEL WITH THE SOUTH LINE OF ABOVE DESCRIBED METES AND BOUND PARCEL AT AN ELEVATION OF +24.72 CHICAGO CITY DATUM AND LYING BELOW A HORIZONTAL PLANE OF +24.72 CHICAGO CITY DATUM IN THAT PART OF ABOVE DESCRIBED METES AND BOUND PARCEL LYING NORTH OF A LINE 60.50 FT. NORTH OF AND PARALLEL WITH THE SOUTH LINE OF LOTS FIVE AND SIX IN BLOCK TWENTY-FOUR IN SAID WOLCOTT'S ADDITION TO CHICAGO, ALL IN COOK COUNTY ILLINOIS.

WHICH SURVEY IS ATTACHED AS EXHIBIT "A" TO THE DECLARATION OF CONDOMINIUM RECORDED FEBRUARY 26, 2003 AS DOCUMENT NUMBER 0030275986, AS AMENDED FROM TIME TO TIME, TOGETHER WITH ITS UNDIVIDED PERCENTAGE INTEREST IN THE COMMON ELEMENTS.

PARCEL 2:

NON-EXCLUSIVE EASEMENTS FOR SUPPORT WALLS, COMMON WALLS, CEILINGS, FLOORS, EQUIPMENT, UTILITIES FOR THE BENEFIT OF PARCEL 1 AS CREATED AND MORE FULLY DESCRIBED BY THE DECLARATION OF EASEMENTS, RESERVATIONS, COVENANTS AND RESTRICTIONS DATED FEBRUARY 20, 2003 AND RECORDED FEBRUARY 26, 2003 AS DOCUMENT NUMBER 0030275985.