

UNOFFICIAL COPY



1713913044

Doc# 1713913044 Fee \$52.00

PREPARED BY:

M. Marc Dahan, Esq.
Dahan & Nowick LLP
123 Main Street, 9th Floor
White Plains, New York 10601

RHSP FEE:\$9.00 RPRF FEE: \$1.00

KAREN A. YARBROUGH

COOK COUNTY RECORDER OF DEEDS

DATE: 05/19/2017 12:10 PM PG: 1 OF 8

TO BE RETURNED TO:

M. Marc Dahan, Esq.
Dahan & Nowick LLP
123 Main Street, 9th Floor
White Plains, New York 10601

TERMINATION OF HOTEL MANAGEMENT AGREEMENT AND MEMORANDUM OF HOTEL MANAGEMENT AGREEMENT

THIS TERMINATION OF HOTEL MANAGEMENT AGREEMENT AND MEMORANDUM OF HOTEL MANAGEMENT AGREEMENT (this "Termination") is executed effective as of May 19, 2017 by and between GREGG SZILAGYI, not individually but solely in his capacity as trustee of Garvey Court Holdings, LLC, ("Owner"), and DREAM HOTEL GROUP, LLC (formerly known as Hampshire Hotels Management, LLC), a New York limited liability company ("Manager").

Recitals

Garvey Court Holdings, LLC, a Delaware limited liability company, and Manager entered into that certain Hotel Management Agreement dated as of August 7, 2014, (the "Hotel Management Agreement"). The Hotel Management Agreement affects the real property located at 201 North Clark Street, Chicago, Illinois, more particularly described in Exhibit A attached hereto and incorporated herein by this reference.

A memorandum of the Hotel Management Agreement was recorded on August 7, 2014 in the Office of the Cook County, Illinois Recorder of Deeds as Document No. 1421919093 (the "Memorandum of Hotel Management Agreement").

NOW, THEREFORE, Owner and Manager agree as follows:

1. Owner and Manager hereby terminate, effective as of the date first written above, each of (a) the Hotel Management Agreement, and (b) the Memorandum of Hotel Management Agreement.

[Remainder of page intentionally left blank; signature page(s) to follow]


COMMONWEALTH LAND TITLE

224841984
(1 of 6)

UNOFFICIAL COPY

IN WITNESS WHEREOF, the parties hereto have caused this Termination to be duly executed as of the date first above written.

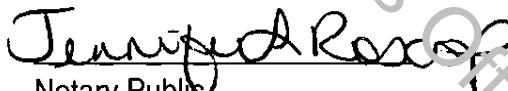
OWNER:

By:  as Trustee
GREGG SZILAGYI, not individually but solely in his capacity as trustee of Garvey Court Holdings, LLC

STATE OF ILLINOIS)
) SS
COUNTY OF COOK)

I, the undersigned, a Notary Public in and for said County in the State aforesaid, do hereby certify that Gregg Szilagyi, not individually but solely in his capacity as trustee of Garvey Court Holdings, LLC, Owner in the foregoing instrument, personally known to me to be the same person whose name is subscribed to the foregoing instrument as such trustee, appeared before me this day in person and acknowledged that he signed and delivered such instrument as his own free and voluntary act and as the free and voluntary act of the Owner, all for the uses and purposes set forth therein.

GIVEN under my hand and notarial seal this 17 day of May, 2017.


Notary Public


My Commission Expires:



UNOFFICIAL COPY

MANAGER:

DREAM HOTEL GROUP, LLC,
a New York limited liability company

By: 
Rabinder Pal Singh, Manager

STATE OF NEW YORK)
) SS
COUNTY OF NEW YORK)

I, the undersigned, a Notary Public in and for said County in the State aforesaid, do hereby certify that Rabinder Pal Singh, being the Manager of Dream Hotel Group, LLC, a New York limited liability, Manager in the foregoing instrument, personally known to me to be the same person whose name is subscribed to the foregoing instrument as such officer, appeared before me this day in person and acknowledged that he signed and delivered such instrument as his/her own free and voluntary act and as the free and voluntary act of the Manager, all for the uses and purposes set forth therein.

GIVEN under my hand and notarial seal this 12 day of May, 2017.


Notary Public

My Commission Expires:

August 8, 2019

SHARON TSO
Notary Public, State of New York
No. 01TS6246458
Qualified in New York County
Commission Expires August 8, 2019

UNOFFICIAL COPY

EXHIBIT A PROPERTY

Common Address: 201 North Clark Street, Chicago, Illinois

Tax Parcel Numbers: 17-09-422-008-0000, 17-09-422-009-0000, 17-09-422-010-0000, 17-09-422-011-0000, 17-09-422-012-0000, 17-09-424-005-0000, 17-09-424-006-0000

PARCEL 1A:

ALL OF SUBLOTS 1 TO 7 AND THE ALLEY IN THE ASSESSOR'S DIVISION OF LOT 5 IN BLOCK 17 IN THE ORIGINAL TOWN OF CHICAGO;

ALSO

LOT 6 (EXCEPT THE EAST 20.00 FEET THEREOF) IN BLOCK 17 IN THE ORIGINAL TOWN OF CHICAGO, ALL IN THE SOUTHEAST 1/4 OF SECTION 9, TOWNSHIP 39 NORTH, RANGE 14 EAST OF THE THIRD PRINCIPAL MERIDIAN, IN COOK COUNTY, ILLINOIS.

AREA = 20,782.3 SQUARE FEET OR 0.5460 ACRES

PARCEL 1B:

THAT PART OF THE EAST 1/2 OF LOT 7, (AS SUCH EAST 1/2 IS MEASURED ALONG THE SOUTH LINE THEREOF), IN BLOCK 17 IN THE ORIGINAL TOWN OF CHICAGO, LYING EAST OF A LINE 82.0 FEET WEST OF AND PARALLEL WITH THE WEST LINE OF NORTH DEARBORN STREET, IN THE SOUTHEAST 1/4 OF SECTION 9, TOWNSHIP 39 NORTH, RANGE 14 EAST OF THE THIRD PRINCIPAL MERIDIAN, TOGETHER WITH ALL OF SUBLOTS 1 TO 8 IN SUBDIVISION OF LOT 8 IN BLOCK 17 IN THE ORIGINAL TOWN OF CHICAGO AFORESAID;

LYING ABOVE A HORIZONTAL PLANE HAVING AN ELEVATION OF +482.00 FEET CHICAGO CITY DATUM, IN COOK COUNTY, ILLINOIS.

AREA = 11,946.6 SQUARE FEET OR 0.2743 ACRES

PARCEL 1C INTENTIONALLY OMITTED

PARCEL 1D INTENTIONALLY OMITTED

PARCEL 1E INTENTIONALLY OMITTED

UNOFFICIAL COPY

PARCEL 2:

THAT PART OF THE EAST 1/2 OF LOT 7, (AS SUCH EAST 1/2 IS MEASURED ALONG THE SOUTH LINE THEREOF), LYING WEST OF A LINE 82.0 FEET WEST OF AND PARALLEL WITH THE WEST LINE OF NORTH DEARBORN STREET, IN BLOCK 17 IN THE ORIGINAL TOWN OF CHICAGO, IN THE SOUTHEAST 1/4 OF SECTION 9, TOWNSHIP 39 NORTH, RANGE 14 EAST OF THE THIRD PRINCIPAL MERIDIAN;

LYING ABOVE A HORIZONTAL PLANE HAVING AN ELEVATION OF +99.75 FEET CHICAGO CITY DATUM, IN COOK COUNTY, ILLINOIS.

AREA = 5,680.5 SQUARE FEET OR 0.1304 ACRES

PARCEL 2A:

THE EAST 20.00 FEET OF LOT 6 AND THE WEST 1/2 OF LOT 7, (AS SUCH WEST 1/2 IS MEASURED ALONG THE SOUTH LINE OF LOT 7), IN BLOCK 17 IN THE ORIGINAL TOWN OF CHICAGO IN THE SOUTHEAST 1/4 OF SECTION 9, TOWNSHIP 39 NORTH, RANGE 14 EAST OF THE THIRD PRINCIPAL MERIDIAN;

LYING ABOVE A HORIZONTAL PLANE HAVING AN ELEVATION OF +29.00 FEET CHICAGO CITY DATUM, IN COOK COUNTY, ILLINOIS.

AREA = 8,871.4 SQUARE FEET OR 0.2037 ACRES

PARCEL 3:

PERPETUAL EASEMENTS BY AND SET FORTH IN QUIT CLAIM DEED IN TRUST DATED MAY 1, 1987 FROM CITY OF CHICAGO, AS GRANTOR, IN FAVOR OF AMERICAN NATIONAL BANK AND TRUST COMPANY OF CHICAGO, AS TRUSTEE UNDER TRUST AGREEMENT DATED NOVEMBER 26, 1985 AND KNOWN AS TRUST NUMBER 66121 RECORDED AS DOCUMENT 87254850 ON MAY 12, 1987 WITH THE COOK COUNTY RECORDER OF DEEDS ESTABLISHING WHICH EASEMENTS ARE IDENTIFIED IN 'EXHIBIT B' OF SAID DEED AND ARE AS FOLLOWS:

1. AN EXCLUSIVE EASEMENT FOR THE CONSTRUCTION, INSTALLATION, SUPPORT, REMODELING, USE, OPERATION, REPAIR, MAINTENANCE AND REPLACEMENT OF A SERVICE DRIVE AND LOADING BERTH ON, OVER, UNDER, ACROSS AND ALONG THAT PORTION OF WEST HADDOCK PLACE IN COOK COUNTY, CITY OF CHICAGO, STATE OF ILLINOIS, LYING WEST OF THE WEST LINE OF NORTH DEARBORN STREET AND EAST OF THE EAST LINE OF GARVEY COURT LOCATED APPROXIMATELY AS SHOWN ON SHEET A1-2PL ("SITE PLAN PARCELS") REVISED TO FEBRUARY 3, 1987 PREPARED BY LISEC & BIEDERMAN AS JOB NUMBER 1173;

2. AN EXCLUSIVE EASEMENT FOR THE CONSTRUCTION, INSTALLATION, SUPPORT, REMODELLING, USE, OPERATION, REPAIR, MAINTENANCE AND REPLACEMENT OF A WALL AND FOOTINGS ACROSS IN THAT PORTION OF WEST HADDOCK PLACE IN COOK COUNTY, CITY OF CHICAGO, STATE OF ILLINOIS, LYING EAST OF THE EAST LINE OF GARVEY COURT IN THE CITY OF CHICAGO, COOK COUNTY, STATE OF ILLINOIS, AND WEST OF THE WEST LINE OF NORTH DEARBORN STREET IN THE CITY OF

UNOFFICIAL COPY

CHICAGO, COOK COUNTY, STATE OF ILLINOIS, LOCATED APPROXIMATELY AS SHOWN ON SHEET A1-2PL ("SITE PLAN PARCELS") REVISED TO FEBRUARY 3, 1987 PREPARED BY LISEC & BIEDERMAN AS JOB NUMBER 1173;

3. AN EXCLUSIVE EASEMENT FOR THE CONSTRUCTION, INSTALLATION, SUPPORT, REMODELLING, USE, OPERATION, REPAIR, MAINTENANCE AND REPLACEMENT OF CAISSONS, CAISSON BELLS AND CAISSON SHAFTS IN THE FOLLOWING AREAS LOCATED APPROXIMATELY AS SHOWN ON SHEET A1-2PL ("SITE PLAN PARCELS") REVISED TO FEBRUARY 3, 1987 PREPARED BY LISEC & BIEDERMAN AS JOB NUMBER 1173:

A) IN THAT PORTION OF THE SOUTH 1/2 OF WEST HADDOCK PLACE, LYING WEST OF THE WEST LINE OF NORTH DEARBORN STREET AND EAST OF THE EAST LINE OF NORTH CLARK STREET, IN THE CITY OF CHICAGO, COUNTY OF COOK, STATE OF ILLINOIS;

B) IN THAT PORTION OF THE NORTH 7.00 FEET OF WEST LAKE STREET, LYING WEST OF THE WEST LINE OF NORTH DEARBORN STREET AND EAST OF THE EAST LINE OF NORTH CLARK STREET, IN THE CITY OF CHICAGO, COUNTY OF COOK, STATE OF ILLINOIS;

C) IN THAT PORTION OF THE EAST 1/2 OF NORTH GARVEY COURT, LYING NORTH OF THE NORTH LINE OF WEST LAKE STREET AND SOUTH OF THE SOUTH LINE OF WEST HADDOCK PLACE, IN THE CITY OF CHICAGO, COUNTY OF COOK, STATE OF ILLINOIS;

4. AN EXCLUSIVE EASEMENT FOR THE CONSTRUCTION, INSTALLATION, SUPPORT, REMODELLING, USE, OPERATION, REPAIR, MAINTENANCE AND REPLACEMENT OF A WALL IN THAT PORTION OF THE EAST 1/2 OF GARVEY COURT LYING NORTH OF THE NORTH LINE OF WEST LAKE STREET AND SOUTH OF THE SOUTH LINE OF WEST HADDOCK PLACE, IN THE CITY OF CHICAGO, COUNTY OF COOK, STATE OF ILLINOIS, LOCATED APPROXIMATELY AS SHOWN ON SHEET TS-1PL PREPARED BY LISEC & BIEDERMAN ENTITLED "CAISSON AND BASEMENT PLAN, CAISSON SCHEDULE AND DETAILS" REVISED TO FEBRUARY 3, 1987 AS PART OF JOB NUMBER 1173;

5. AN EXCLUSIVE EASEMENT FOR THE CONSTRUCTION, INSTALLATION, SUPPORT, REMODELLING, USE, OPERATION, REPAIR, MAINTENANCE AND REPLACEMENT OF A WALL AND FOOTINGS IN THAT PORTION OF NORTH DEARBORN STREET LYING SOUTH OF THE SOUTH LINE OF WEST HADDOCK PLACE AND NORTH OF THE NORTH LINE OF WEST LAKE STREET IN THE CITY OF CHICAGO, COUNTY OF COOK, STATE OF ILLINOIS, LOCATED APPROXIMATELY AS SHOWN ON SHEET TS-1PL PREPARED BY LISEC & BIEDERMAN ENTITLED "CAISSON AND BASEMENT PLAN, CAISSON SCHEDULE AND DETAILS" REVISED TO FEBRUARY 3, 1987 AS PART OF JOB NUMBER 1173;

6. AN EXCLUSIVE EASEMENT FOR THE CONSTRUCTION, INSTALLATION, SUPPORT, REMODELLING, USE, OPERATION, REPAIR, MAINTENANCE AND REPLACEMENT OF A WALL AND FOOTINGS IN THAT PORTION OF THE NORTH 3.00 FEET OF WEST LAKE STREET LYING EAST OF THE EAST LINE OF NORTH CLARK STREET AND WEST OF THE WEST LINE OF NORTH DEARBORN STREET IN THE CITY OF CHICAGO, COUNTY OF COOK, STATE OF ILLINOIS, LOCATED APPROXIMATELY AS SHOWN ON SHEETS A1-2PL ("SITE PLAN PARCELS"), TS-1PL ("CAISSON AND BASEMENT PLAN, CAISSON SCHEDULE AND DETAILS, TS-4PL ("FRAMING PLAN-LEVEL 1") AND CS-1PL ("SLAB OR GRADE AND FOUNDATION PLAN") PREPARED BY LISEC & BIEDERMAN REVISED TO FEBRUARY 3, 1987 AS PART OF JOB NUMBER 1173;

UNOFFICIAL COPY

7. AN EXCLUSIVE EASEMENT FOR THE CONSTRUCTION, INSTALLATION, SUPPORT, REMODELLING, USE, OPERATION, REPAIR, MAINTENANCE AND REPLACEMENT OF FOOTINGS IN THE FOLLOWING PROPERTY:

A) THE EAST 3.00 FEET OF NORTH CLARK STREET LYING SOUTH OF THE SOUTH LINE OF WEST HADDOCK PLACE AND NORTH OF THE NORTH LINE OF WEST LAKE STREET TO BE LOCATED APPROXIMATELY AS SHOWN ON SHEET CS-1PL ("SLAB ON GRADE AND FOUNDATION PLAN") PREPARED BY LISEC & BIEDERMAN REVISED TO FEBRUARY 3, 1987 AS PART OF JOB NUMBER 1173;

B) THAT PORTION OF WEST HADDOCK PLACE LYING WEST OF THE WEST LINE OF NORTH DEARBORN STREET AND EAST OF THE EAST LINE NORTH GARVEY COURT, IN THE CITY OF CHICAGO, COUNTY OF COOK, AND STATE OF ILLINOIS LOCATED APPROXIMATELY AS SHOWN ON SHEETS A1-2PL ("SITE PLAN PARCELS"), TS-1PL ("CAISSON AND BASEMENT PLAN, CAISSON SCHEDULE AND DETAILS, TS-4PL ("FRAMING PLAN-LEVEL 1) AND CS-1PL ("SLAB ON GRADE AND FOUNDATION PLAN") PREPARED BY LISEC & BIEDERMAN REVISED TO FEBRUARY 3, 1987, (MARCH 27, 1987 FOR A1-2PL) AS PART OF JOB NUMBER 1173;

8. AN NON-EXCLUSIVE EASEMENT FOR THE CONSTRUCTION, INSTALLATION, SUPPORT, REMODELLING, USE, OPERATION, REPAIR, MAINTENANCE AND REPLACEMENT OF TWO (2) "SIAMESE" WATER PIPE CONNECTIONS IN THE CITY OF CHICAGO, COUNTY OF COOK, STATE OF ILLINOIS, ONE (1) LOCATED IN THE NORTH 1/2 OF THAT PORTION OF WEST LAKE STREET LYING WEST OF THE WEST LINE OF NORTH GARVEY COURT AND EAST OF THE EAST LINE OF NORTH CLARK STREET, AND THE OTHER LOCATED IN THE EAST 1/2 OF THAT PORTION OF NORTH CLARK STREET LYING NORTH OF THE NORTH LINE OF WEST LAKE STREET AND SOUTH OF THE SOUTH LINE OF WEST HADDOCK PLACE, TO BE LOCATED APPROXIMATELY AS SHOWN ON SHEET A1-2PL SITE PLAN PREPARED BY LISEC & BIEDERMAN AS PART OF JOB NUMBER 1173 (REVISED TO MARCH 27, 1987).

PARCEL 4 INTENTIONALLY OMITTED

PARCEL 5:

NON-EXCLUSIVE EASEMENTS FOR THE BENEFIT OF PARCEL 1 AND OTHER PROPERTY FOR INGRESS, EGRESS, USE AND ENJOYMENT, AS CREATED BY AND SET FORTH IN THE EASEMENT AGREEMENT FOR 200 DEARBORN, CHICAGO, ILLINOIS, RECORDED FEBRUARY 25, 2008 AS DOCUMENT 0805641067, IN COOK COUNTY, ILLINOIS.

PARCEL 6 INTENTIONALLY OMITTED

PARCEL 7:

NON-EXCLUSIVE EASEMENT FOR THE BENEFIT OF PARCELS 1 AND 2 AS CREATED BY EASEMENT AGREEMENT RECORDED NOVEMBER 12, 1991 AS DOCUMENT NO. 91591893 FOR THE PURPOSE OF INGRESS, EGRESS, USE, CONSTRUCTION AND ENJOYMENT ("HADDOCK BRIDGE").

UNOFFICIAL COPY

PARCEL 8:

A NON-EXCLUSIVE EASEMENT FOR THE BENEFIT OF PARCELS 1 AND 2 AS CREATED BY EASEMENT AGREEMENT RECORDED AS DOCUMENT NO. 92199746 FOR THE PURPOSE OF INGRESS, EGRESS, USE, CONSTRUCTION AND ENJOYMENT ("CLARK STREET BRIDGE")

PARCEL 9 INTENTIONALLY OMITTED

Property of Cook County Clerk's Office