

UNOFFICIAL COPY

This instrument prepared by
and after recording return to:

Taylor English Duma LLP
1600 Parkwood Circle, Suite 200
Atlanta, GA 30339
Attn: Christina Moore, Esq.

**Permanent Real Estate Index
Numbers:**

17-16-245-025-0000 and 17-16-245-
027-0000

Address of Property:
500 South Dearborn Street
Chicago, Illinois 60605



Doc# 1715739103 Fee \$316.00

RHSP FEE: \$9.00 RPRF FEE: \$1.00

KAREN A. YARBROUGH

COOK COUNTY RECORDER OF DEEDS

DATE: 06/06/2017 02:47 PM PG: 1 OF 66

This space reserved for Recorder's use only.

3096
1781988

THIRTY-FIRST AMENDMENT TO DECLARATION OF CONDOMINIUM FOR THE HOTEL BLAKE, A CONDOMINIUM

THIS THIRTY-FIRST AMENDMENT TO DECLARATION OF CONDOMINIUM FOR THE HOTEL BLAKE, A CONDOMINIUM ("*Thirty-First Amendment*"), is made by **Printers Row, LLC**, an Illinois limited liability company, having a principal address of 255 E. Brown Street, #300, Birmingham, Michigan 48009 (together with any successors and assigns to the development rights for the Condominium created hereby, as more particularly described herein, "*Developer*").

WITNESSETH:

WHEREAS, The Hotel Blake, a Condominium ("*Condominium*") was created by Developer with the recording of that certain Declaration of Condominium For The Hotel Blake, a Condominium recorded on August 23, 2013 in the Office of the Recorder of Deeds of Cook County, Illinois as Document Number 1323519050, as has been amended by that certain First Amendment to Declaration of Condominium For The Hotel Blake, a Condominium recorded on February 27, 2014 in the Office of the Recorder of Deeds of Cook County, Illinois as Document Number 1405816014, as has been further amended by that certain Second Amendment to Declaration of Condominium For The Hotel Blake, a Condominium recorded on May 6, 2014 in the Office of the Recorder of Deeds of Cook County, Illinois as Document Number 1412645019, as has been further amended by that certain Third Amendment to Declaration of Condominium For The Hotel Blake, a Condominium recorded on July 1, 2014 in the Office of the Recorder of Deeds of Cook County, Illinois as Document Number 1418222081, as has been further amended by that certain Fourth Amendment to Declaration of Condominium For The Hotel Blake, a Condominium recorded on September 15, 2014 in the Office of the Recorder of Deeds of Cook County, Illinois as Document Number 1425845050, as corrected by that certain re-recorded Fourth Amendment to Declaration of Condominium for The Hotel Blake, a Condominium, recorded October 17, 2014 as Document Number 1429045003 to correct a legal description, as has been further amended by that certain Fifth Amendment to Declaration of Condominium For The Hotel Blake, a Condominium recorded on October 9, 2014 in the Office of the Recorder of Deeds of Cook County, Illinois as Document Number 1428245016, as has been further amended by that certain Sixth Amendment to Declaration of Condominium For The Hotel Blake, a Condominium recorded on November 14, 2014 in the Office of the Recorder of Deeds of Cook County, Illinois as Document Number 1431829029, as has been further amended by that certain Seventh Amendment to Declaration of Condominium For The Hotel Blake, a Condominium recorded on January

RECORDING FEE 316.00

DATE 6/6/17 COPIES 62

OK BY RC 64

UNOFFICIAL COPY

30, 2015 in the Office of the Recorder of Deeds of Cook County, Illinois as Document Number 1503034039, as has been further amended by that certain Eighth Amendment to Declaration of Condominium For The Hotel Blake, a Condominium recorded on February 4, 2015 in the Office of the Recorder of Deeds of Cook County, Illinois as Document Number 1503529098, as has been further amended by that certain Ninth Amendment to Declaration of Condominium For The Hotel Blake, a Condominium recorded on March 10, 2015 in the Office of the Recorder of Deeds of Cook County, Illinois as Document Number 1506916011, as has been further amended by that certain Tenth Amendment to Declaration of Condominium For The Hotel Blake, a Condominium recorded on April 2, 2015 in the Office of the Recorder of Deeds of Cook County, Illinois as Document Number 1509229015, as has been further amended by that certain Eleventh Amendment to Declaration of Condominium For The Hotel Blake, a Condominium recorded on May 1, 2015 in the Office of the Recorder of Deeds of Cook County, Illinois as Document Number 1512118089, as has been further amended by that certain Twelfth Amendment to Declaration of Condominium For The Hotel Blake, a Condominium recorded on June 11, 2015 in the Office of the Recorder of Deeds of Cook County, Illinois as Document Number 1516219060, as has been further amended by that certain Thirteenth Amendment to Declaration of Condominium For The Hotel Blake, a Condominium recorded on July 22, 2015 in the Office of the Recorder of Deeds of Cook County, Illinois as Document Number 1520329062, as has been further amended by that certain Fourteenth Amendment to Declaration of Condominium For The Hotel Blake, a Condominium recorded on August 18, 2015 in the Office of the Recorder of Deeds of Cook County, Illinois as Document Number 1523029041, as has been further amended by that certain Fifteenth Amendment to Declaration of Condominium For The Hotel Blake, a Condominium recorded on September 23, 2015 in the Office of the Recorder of Deeds of Cook County, Illinois as Document Number 1526634060, as has been further amended by that certain Sixteenth Amendment to Declaration of Condominium For The Hotel Blake, a Condominium recorded on October 20, 2015 in the Office of the Recorder of Deeds of Cook County, Illinois as Document Number 1529316046, as has been further amended by that certain Seventeenth Amendment to Declaration of Condominium For The Hotel Blake, a Condominium recorded on January 6, 2016 in the Office of the Recorder of Deeds of Cook County, Illinois as Document Number 1600629036, as has been further amended by that certain Eighteenth Amendment to Declaration of Condominium For The Hotel Blake, a Condominium recorded on February 11, 2016 in the Office of the Recorder of Deeds of Cook County, Illinois as Document Number 1604229048, as has been further amended by that certain Nineteenth Amendment to Declaration of Condominium For The Hotel Blake, a Condominium recorded on March 15, 2016 in the Office of the Recorder of Deeds of Cook County, Illinois as Document Number 1607522058, as has been further amended by that certain Twentieth Amendment to Declaration of Condominium For The Hotel Blake, a Condominium recorded on April 20, 2016 in the Office of the Recorder of Deeds of Cook County, Illinois as Document Number 1611144056, as has been further amended by that certain Twenty-First Amendment to Declaration of Condominium For The Hotel Blake, a Condominium recorded on May 17, 2016 in the Office of the Recorder of Deeds of Cook County, Illinois as Document Number 1613813044, as has been further amended by that certain Twenty-Second Amendment to Declaration of Condominium For The Hotel Blake, a Condominium recorded on June 16, 2016 in the Office of the Recorder of Deeds of Cook County, Illinois as Document Number 1616845009, as has been further amended by that certain Twenty-Third Amendment to Declaration of Condominium For The Hotel Blake, a Condominium recorded on July 19, 2016 in the Office of the Recorder of Deeds of Cook County, Illinois as Document Number 1620119120, as has been further amended by that certain Twenty-Fourth Amendment to Declaration of Condominium For The Hotel Blake, a Condominium recorded on August 24, 2016 in the Office of the Recorder of Deeds of Cook County, Illinois as Document Number 1623745037, as has been further amended by that certain Twenty-Fifth Amendment to Declaration of Condominium For The Hotel Blake, a Condominium recorded on November 17, 2016 in the Office of the Recorder of Deeds of Cook County, Illinois as Document Number 1632219307, as has been further amended by that certain Twenty-Sixth Amendment to Declaration of Condominium For The Hotel Blake, a Condominium recorded on January 11, 2017 in the Office of the Recorder of Deeds of Cook County, Illinois as Document Number 1701129014, as has been further amended by that certain Twenty-Seventh

UNOFFICIAL COPY

Amendment to Declaration of Condominium For The Hotel Blake, a Condominium recorded on February 17, 2017 in the Office of the Recorder of Deeds of Cook County, Illinois as Document Number 1704829003, as has been further amended by that certain Twenty-Eighth Amendment to Declaration of Condominium For The Hotel Blake, a Condominium recorded on March 15, 2017 in the Office of the Recorder of Deeds of Cook County, Illinois as Document Number 1707416024, as has been further amended by that certain Twenty-Ninth Amendment to Declaration of Condominium For The Hotel Blake, a Condominium recorded on April 5, 2017 in the Office of the Recorder of Deeds of Cook County, Illinois as Document Number 1709545083, as has been further amended by that certain Thirtieth Amendment to Declaration of Condominium For The Hotel Blake, a Condominium recorded on May 16, 2017 in the Office of the Recorder of Deeds of Cook County, Illinois as Document Number 1713616211 or as may be further amended from time to time (collectively, the "**Declaration**");

WHEREAS, Printers Row, LLC is the Developer of the Condominium under the Declaration;

WHEREAS, Article XIX of the Declaration permits the Developer, without the vote, joinder or consent of any party, to annex Future Expansion Property to the Condominium Property; and

WHEREAS, Developer now desires to annex a portion of the Future Expansion Property to the Condominium Property and to amend certain provisions of the Declaration to effectuate such annexation.

NOW, THEREFORE, in consideration of the foregoing and other good and valuable consideration, the receipt and sufficiency of which are hereby acknowledged, the Developer hereby declares as follows:

1. The foregoing recitals are true and correct and are incorporated herein as if fully set forth hereinafter.
2. Exhibit A to the Declaration, containing the Plat and legal description of the Condominium Property submitted to the Declaration, is hereby amended to include Condominium Units 409 through 412, inclusive. For purposes of clarity, the revised Exhibit A, as attached to and made a part of this Thirty-First Amendment, contains all the Condominium Property as of the date hereof, and such attachment shall be hereinafter deemed to constitute Exhibit A to the Declaration.
3. Exhibit B to the Declaration, containing the percentage of ownership of each Condominium Unit, is hereby amended to include Condominium Units 409 through 412, inclusive. For purposes of clarity, the revised Exhibit B, as attached to and made a part of this Thirtieth Amendment, contains a description of each Condominium Unit's undivided percentage of ownership in the Common Elements of the Condominium, and such attachment shall be hereinafter deemed to constitute Exhibit B to the Declaration.
4. Exhibit C to the Declaration, containing a legal description of the Future Expansion Property is hereby deleted in its entirety and the attached Exhibit C is substituted in its place.
5. Except as otherwise modified herein, the Declaration remains valid and in full force and effect.
6. In the event of a conflict or inconsistency between the terms of this Thirty-First Amendment and the provisions of the Declaration, the provisions of this Thirty-First Amendment shall control. Capitalized terms in this Thirty-First Amendment, unless otherwise defined herein, shall have the meaning given to them in the Declaration.


UNOFFICIAL COPY

[Remainder of Page Left Intentionally Blank]

IN WITNESS WHEREOF, the foregoing Thirty-First Amendment is executed by the Developer as of the 6th day of June, 2017.

PRINTERS ROW, LLC,
an Illinois limited liability company

BY: BMKG, LLC, its sole Member

By: 
Thomas S. Balames, Managing Member


STATE OF Michigan) S.S.

COUNTY OF Oakland

I, Genevieve Polakoff a Notary Public in and for said County and State, do hereby certify that Thomas S. Balames, as Managing Member of BMKG, LLC, the Sole Member of PRINTERS ROW, LLC, an Illinois limited liability company, personally known to me to be the same person whose name is subscribed to the foregoing instrument as such Managing Member, appeared before me this day in person and acknowledged that he signed and delivered such instrument as his own free and voluntary act, and as the free and voluntary act of such company as Managing Member of such company, for the uses and purposes therein set forth.

GIVEN under my hand and notarial seal this 6th day of June, 2017.

GENEVIEVE POLAKOFF
Notary Public, State of Michigan
County of Oakland
My Commission Expires 06-12-2020
Acting in the County of


NOTARY PUBLIC
My Commission Expires: 06-12-2020

UNOFFICIAL COPY

EXHIBIT "A"

SURVEY OF UNITS

LEGAL DESCRIPTION OF THE PROPERTY

CORRIDOR PARCEL

THAT PART OF LOTS 25, 26, 27, 28 AND 29 (EXCEPT THAT PART OF SAID LOTS TAKEN FOR SOUTH DEARBORN STREET AND EXCEPT THAT PART OF SAID LOT 25 TAKEN FOR WEST CONGRESS PARKWAY) IN OGDEN'S SUBDIVISION OF BLOCK 124 IN SCHOOL SECTION ADDITION TO CHICAGO IN SECTION 16, TOWNSHIP 39 NORTH, RANGE 14, EAST OF THE THIRD PRINCIPAL MERIDIAN, TOGETHER WITH LOT 6 (EXCEPT THAT PART THEREOF TAKEN FOR SOUTH DEARBORN STREET) IN KNIGHT'S SUBDIVISION OF LOTS 30, 31 AND 32 IN OGDEN'S SUBDIVISION AFORESAID, ALL TAKEN AS A TRACT, LYING BELOW A HORIZONTAL PLANE HAVING AN ELEVATION OF +22.44 FEET CHICAGO CITY DATUM AND LYING ABOVE A HORIZONTAL PLANE HAVING AN ELEVATION OF +14.44 FEET CHICAGO CITY DATUM AND LYING WITHIN ITS HORIZONTAL BOUNDARY PROJECTED VERTICALLY AND DESCRIBED AS FOLLOWS: COMMENCING AT THE NORTHWEST CORNER OF SAID TRACT; THENCE SOUTH 89°09'06" EAST ALONG THE NORTH LINE OF SAID TRACT 67.11 FEET TO THE NORTHEAST CORNER THEREOF; THENCE SOUTH 00°00'00" WEST ALONG THE EAST LINE OF SAID TRACT 146.00 FEET; THENCE NORTH 89°47'42" WEST 29.37 FEET; THENCE NORTH 00°03'39" EAST 11.68 FEET; THENCE NORTH 89°57'18" WEST 4.50 FEET TO THE POINT OF BEGINNING; THENCE NORTH 89°57'18" WEST 13.44 FEET; THENCE SOUTH 00°02'42" WEST 2.70 FEET; THENCE SOUTH 89°57'18" EAST 10.61 FEET; THENCE SOUTH 00°02'42" WEST 19.86 FEET; THENCE SOUTH 89°57'18" EAST 14.59 FEET; THENCE SOUTH 00°02'42" WEST 31.61 FEET; THENCE SOUTH 89°57'18" EAST 22.14 FEET TO THE EAST LINE OF SAID TRACT; THENCE NORTH 00°00'00" EAST ALONG THE EAST LINE OF SAID TRACT 3.00 FEET; THENCE NORTH 89°57'18" WEST 19.14 FEET; THENCE NORTH 00°02'42" EAST 31.61 FEET; THENCE NORTH 89°57'18" WEST 14.76 FEET; THENCE NORTH 00°02'42" EAST 19.56 FEET TO THE POINT OF BEGINNING, IN COOK COUNTY, ILLINOIS.

ELEVATOR PARCEL

THAT PART OF LOTS 25, 26, 27, 28 AND 29 (EXCEPT THAT PART OF SAID LOTS TAKEN FOR SOUTH DEARBORN STREET AND EXCEPT THAT PART OF SAID LOT 25 TAKEN FOR WEST CONGRESS PARKWAY) IN OGDEN'S SUBDIVISION OF BLOCK 124 IN SCHOOL SECTION ADDITION TO CHICAGO IN SECTION 16, TOWNSHIP 39 NORTH, RANGE 14, EAST OF THE THIRD PRINCIPAL MERIDIAN, TOGETHER WITH LOT 6 (EXCEPT THAT PART THEREOF TAKEN FOR SOUTH DEARBORN STREET) IN KNIGHT'S SUBDIVISION OF LOTS 30, 31 AND 32 IN OGDEN'S SUBDIVISION AFORESAID, ALL TAKEN AS A TRACT, LYING BELOW A HORIZONTAL PLANE HAVING AN ELEVATION OF +119.00 FEET CHICAGO CITY DATUM AND LYING ABOVE A HORIZONTAL PLANE HAVING AN ELEVATION OF +14.44 FEET CHICAGO CITY DATUM AND LYING WITHIN ITS HORIZONTAL BOUNDARY PROJECTED VERTICALLY AND DESCRIBED AS FOLLOWS: COMMENCING AT THE NORTHWEST CORNER OF SAID TRACT; THENCE SOUTH 89°09'06" EAST ALONG THE NORTH LINE OF SAID TRACT 67.11 FEET TO THE NORTHEAST CORNER THEREOF; THENCE SOUTH 00°00'00" WEST ALONG THE EAST LINE OF SAID TRACT 146.00 FEET; THENCE NORTH 89°47'42" WEST 29.37 FEET; THENCE NORTH 00°03'39" EAST 11.68 FEET; THENCE NORTH 89°57'18" WEST 17.94 FEET; THENCE SOUTH 00°02'42" WEST 2.70 FEET TO THE POINT OF BEGINNING; THENCE SOUTH 00°02'42" WEST 10.91 FEET; THENCE SOUTH 89°57'18" EAST 10.61 FEET; THENCE NORTH 00°02'42" EAST 10.91 FEET; THENCE NORTH 89°57'18" WEST 10.61 FEET TO THE POINT OF BEGINNING, IN COOK COUNTY, ILLINOIS.

UNOFFICIAL COPY

10TH AND 11TH FLOOR PARCEL

THAT PART OF LOTS 25, 26, 27, 28 AND 29 (EXCEPT THAT PART OF SAID LOTS TAKEN FOR SOUTH DEARBORN STREET AND EXCEPT THAT PART OF SAID LOT 25 TAKEN FOR WEST CONGRESS PARKWAY) IN OGDEN'S SUBDIVISION OF BLOCK 124 IN SCHOOL SECTION ADDITION TO CHICAGO IN SECTION 16, TOWNSHIP 39 NORTH, RANGE 14, EAST OF THE THIRD PRINCIPAL MERIDIAN, TOGETHER WITH LOT 6 (EXCEPT THAT PART THEREOF TAKEN FOR SOUTH DEARBORN STREET) IN KNIGHT'S SUBDIVISION OF LOTS 30, 31 AND 32 IN OGDEN'S SUBDIVISION AFORESAID, ALL TAKEN AS A TRACT, LYING BELOW A HORIZONTAL PLANE HAVING AN ELEVATION OF +143.90 FEET CHICAGO CITY DATUM AND LYING ABOVE A HORIZONTAL PLANE HAVING AN ELEVATION OF +119.00 FEET CHICAGO CITY DATUM AND LYING WITHIN ITS HORIZONTAL BOUNDARY PROJECTED VERTICALLY AND DESCRIBED AS FOLLOWS: COMMENCING AT THE NORTHWEST CORNER OF SAID TRACT; THENCE SOUTH 89°09'06" EAST ALONG THE NORTH LINE OF SAID TRACT 67.11 FEET TO THE NORTHEAST CORNER THEREOF; THENCE SOUTH 00°00'00" WEST ALONG THE EAST LINE OF SAID TRACT 146.00 FEET TO THE POINT OF BEGINNING; THENCE NORTH 89°47'42" WEST 29.37 FEET; THENCE NORTH 00°03'39" EAST 11.68 FEET; THENCE NORTH 89°57'18" WEST 17.94 FEET; THENCE SOUTH 00°02'42" WEST 11.63 FEET; THENCE NORTH 89°47'42" WEST 19.76 FEET TO THE WEST LINE OF SAID TRACT; THENCE SOUTH 00°00'53" EAST ALONG THE WEST LINE OF SAID TRACT 50.16 FEET TO THE SOUTHWEST CORNER THEREOF; THENCE NORTH 89°59'37" EAST ALONG THE SOUTH LINE OF SAID TRACT 67.05 FEET TO THE SOUTHEAST CORNER THEREOF; THENCE NORTH 00°00'00" EAST ALONG THE EAST LINE OF SAID TRACT 49.91 FEET TO THE POINT OF BEGINNING, IN COOK COUNTY, ILLINOIS.

PARCEL 901-903

THAT PART OF LOTS 25, 26, 27, 28 AND 29 (EXCEPT THAT PART OF SAID LOTS TAKEN FOR SOUTH DEARBORN STREET AND EXCEPT THAT PART OF SAID LOT 25 TAKEN FOR WEST CONGRESS PARKWAY) IN OGDEN'S SUBDIVISION OF BLOCK 124 IN SCHOOL SECTION ADDITION TO CHICAGO IN SECTION 16, TOWNSHIP 39 NORTH, RANGE 14, EAST OF THE THIRD PRINCIPAL MERIDIAN, TOGETHER WITH LOT 6 (EXCEPT THAT PART THEREOF TAKEN FOR SOUTH DEARBORN STREET) IN KNIGHT'S SUBDIVISION OF LOTS 30, 31 AND 32 IN OGDEN'S SUBDIVISION AFORESAID, ALL TAKEN AS A TRACT, LYING BELOW A HORIZONTAL PLANE HAVING AN ELEVATION OF +119.00 FEET CHICAGO CITY DATUM AND LYING ABOVE A HORIZONTAL PLANE HAVING AN ELEVATION OF +108.61 FEET CHICAGO CITY DATUM AND LYING WITHIN ITS HORIZONTAL BOUNDARY PROJECTED VERTICALLY AND DESCRIBED AS FOLLOWS: COMMENCING AT THE NORTHWEST CORNER OF SAID TRACT; THENCE SOUTH 89°09'06" EAST ALONG THE NORTH LINE OF SAID TRACT 67.11 FEET TO THE NORTHEAST CORNER THEREOF; THENCE SOUTH 00°00'00" WEST ALONG THE EAST LINE OF SAID TRACT 195.91 FEET TO THE SOUTHEAST CORNER THEREOF; THENCE SOUTH 89°59'37" WEST ALONG THE SOUTH LINE TRACT 30.22 FEET TO THE POINT OF BEGINNING THENCE SOUTH 89°59'37" WEST ALONG THE SOUTH LINE TRACT 36.83 FEET TO THE SOUTHWEST CORNER OF SAID TRACT: THENCE NORTH 00°00'53" WEST ALONG THE WEST LINE OF TRACT 32.87 FEET: THENCE SOUTH 89°57'18" EAST 31.87 FEET: THENCE NORTH 00°02'42" EAST 26.16 FEET: THENCE NORTH 89°57'18" WEST 12.13 FEET: THENCE NORTH 00°02'42" EAST 2.70 FEET: SOUTH 89°57'18" EAST 17.13 FEET: THENCE SOUTH 00°02'42" WEST 61.70 FEET TO THE POINT OF BEGINNING, IN COOK COUNTY, ILLINOIS.

PARCEL 902-904

THAT PART OF LOTS 25, 26, 27, 28 AND 29 (EXCEPT THAT PART OF SAID LOTS TAKEN FOR SOUTH DEARBORN STREET AND EXCEPT THAT PART OF SAID LOT 25 TAKEN FOR WEST CONGRESS PARKWAY) IN OGDEN'S SUBDIVISION OF BLOCK 124 IN SCHOOL SECTION ADDITION TO CHICAGO IN SECTION 16, TOWNSHIP 39 NORTH, RANGE 14, EAST OF THE THIRD PRINCIPAL MERIDIAN, TOGETHER WITH LOT 6 (EXCEPT THAT PART THEREOF TAKEN FOR SOUTH DEARBORN STREET) IN KNIGHT'S SUBDIVISION OF LOTS 30, 31 AND 32 IN OGDEN'S SUBDIVISION AFORESAID, ALL TAKEN AS A TRACT, LYING BELOW A

UNOFFICIAL COPY

HORIZONTAL PLANE HAVING AN ELEVATION OF +119.00 FEET CHICAGO CITY DATUM AND LYING ABOVE A HORIZONTAL PLANE HAVING AN ELEVATION OF +108.61 FEET CHICAGO CITY DATUM AND LYING WITHIN ITS HORIZONTAL BOUNDARY PROJECTED VERTICALLY AND DESCRIBED AS FOLLOWS: COMMENCING AT THE NORTHWEST CORNER OF SAID TRACT; THENCE SOUTH 89°09'06" EAST ALONG THE NORTH LINE OF SAID TRACT 67.11 FEET TO THE NORTHEAST CORNER THEREOF; THENCE SOUTH 00°00'00" WEST ALONG THE EAST LINE OF SAID TRACT 163.10 FEET TO THE POINT OF BEGINNING; THENCE SOUTH 00°00'00" WEST ALONG THE EAST LINE OF SAID TRACT 32.81 FEET TO THE SOUTHEAST CORNER OF SAID TRACT; THENCE SOUTH 89°59'37" WEST ALONG THE SOUTH LINE TRACT 30.22 FEET; THENCE NORTH 00°02'42" EAST 32.83 FEET; THENCE SOUTH 89°57'18" EAST 30.19 FEET TO THE POINT OF BEGINNING, IN COOK COUNTY, ILLINOIS.

PARCEL 905

THAT PART OF LOTS 25, 26, 27, 28 AND 29 (EXCEPT THAT PART OF SAID LOTS TAKEN FOR SOUTH DEARBORN STREET AND EXCEPT THAT PART OF SAID LOT 25 TAKEN FOR WEST CONGRESS PARKWAY) IN OGDEN'S SUBDIVISION OF BLOCK 124 IN SCHOOL SECTION ADDITION TO CHICAGO IN SECTION 16, TOWNSHIP 39 NORTH, RANGE 14, EAST OF THE THIRD PRINCIPAL MERIDIAN, TOGETHER WITH LOT 6 (EXCEPT THAT PART THEREOF TAKEN FOR SOUTH DEARBORN STREET) IN KNIGHT'S SUBDIVISION OF LOTS 30, 31 AND 32 IN OGDEN'S SUBDIVISION AFORESAID, ALL TAKEN AS A TRACT, LYING BELOW A HORIZONTAL PLANE HAVING AN ELEVATION OF +119.00 FEET CHICAGO CITY DATUM AND LYING ABOVE A HORIZONTAL PLANE HAVING AN ELEVATION OF +108.61 FEET CHICAGO CITY DATUM AND LYING WITHIN ITS HORIZONTAL BOUNDARY PROJECTED VERTICALLY AND DESCRIBED AS FOLLOWS: COMMENCING AT THE NORTHWEST CORNER OF SAID TRACT; THENCE SOUTH 89°09'06" EAST ALONG THE NORTH LINE OF SAID TRACT 67.11 FEET TO THE NORTHEAST CORNER THEREOF; THENCE SOUTH 00°00'00" WEST ALONG THE EAST LINE OF SAID TRACT 195.91 FEET TO THE SOUTHEAST CORNER OF SAID TRACT; THENCE SOUTH 89°59'37" WEST ALONG THE SOUTH LINE OF SAID TRACT 67.05 FEET TO THE SOUTHWEST CORNER OF SAID TRACT; THENCE NORTH 00°00'53" WEST ALONG THE WEST LINE OF SAID TRACT 32.87 FEET TO THE POINT OF BEGINNING; THENCE SOUTH 89°57'18" EAST 31.87 FEET; THENCE NORTH 00°02'42" EAST 15.26 FEET; THENCE NORTH 89°57'18" WEST 31.58 FEET TO THE WEST LINE OF SAID TRACT; THENCE SOUTH 00°00'53" EAST 15.26 FEET ALONG THE WEST LINE OF SAID TRACT TO THE POINT OF BEGINNING, IN COOK COUNTY, ILLINOIS.

PARCEL 906

THAT PART OF LOTS 25, 26, 27, 28 AND 29 (EXCEPT THAT PART OF SAID LOTS TAKEN FOR SOUTH DEARBORN STREET AND EXCEPT THAT PART OF SAID LOT 25 TAKEN FOR WEST CONGRESS PARKWAY) IN OGDEN'S SUBDIVISION OF BLOCK 124 IN SCHOOL SECTION ADDITION TO CHICAGO IN SECTION 16, TOWNSHIP 39 NORTH, RANGE 14, EAST OF THE THIRD PRINCIPAL MERIDIAN, TOGETHER WITH LOT 6 (EXCEPT THAT PART THEREOF TAKEN FOR SOUTH DEARBORN STREET) IN KNIGHT'S SUBDIVISION OF LOTS 30, 31 AND 32 IN OGDEN'S SUBDIVISION AFORESAID, ALL TAKEN AS A TRACT, LYING BELOW A HORIZONTAL PLANE HAVING AN ELEVATION OF +119.00 FEET CHICAGO CITY DATUM AND LYING ABOVE A HORIZONTAL PLANE HAVING AN ELEVATION OF +108.61 FEET CHICAGO CITY DATUM AND LYING WITHIN ITS HORIZONTAL BOUNDARY PROJECTED VERTICALLY AND DESCRIBED AS FOLLOWS: COMMENCING AT THE NORTHWEST CORNER OF SAID TRACT; THENCE SOUTH 89°09'06" EAST ALONG THE NORTH LINE OF SAID TRACT 67.11 FEET TO THE NORTHEAST CORNER THEREOF; THENCE SOUTH 00°00'00" WEST ALONG THE EAST LINE OF SAID TRACT 146.99 FEET TO THE POINT OF BEGINNING; THENCE NORTH 89°57'18" WEST 30.18 FEET; THENCE SOUTH 00°02'42" WEST 16.11 FEET; THENCE SOUTH 89°57'18" EAST 30.19 FEET TO THE EAST LINE OF SAID TRACT; THENCE NORTH 00°00'00" EAST 16.11 FEET TO THE POINT OF BEGINNING, IN COOK COUNTY, ILLINOIS.

UNOFFICIAL COPY

PARCEL 801-803

THAT PART OF LOTS 25, 26, 27, 28 AND 29 (EXCEPT THAT PART OF SAID LOTS TAKEN FOR SOUTH DEARBORN STREET AND EXCEPT THAT PART OF SAID LOT 25 TAKEN FOR WEST CONGRESS PARKWAY) IN OGDEN'S SUBDIVISION OF BLOCK 124 IN SCHOOL SECTION ADDITION TO CHICAGO IN SECTION 16, TOWNSHIP 39 NORTH, RANGE 14, EAST OF THE THIRD PRINCIPAL MERIDIAN, TOGETHER WITH LOT 6 (EXCEPT THAT PART THEREOF TAKEN FOR SOUTH DEARBORN STREET) IN KNIGHT'S SUBDIVISION OF LOTS 30, 31 AND 32 IN OGDEN'S SUBDIVISION AFORESAID, ALL TAKEN AS A TRACT, LYING BELOW A HORIZONTAL PLANE HAVING AN ELEVATION OF +108.61 FEET CHICAGO CITY DATUM AND LYING ABOVE A HORIZONTAL PLANE HAVING AN ELEVATION OF +98.61 FEET CHICAGO CITY DATUM AND LYING WITHIN ITS HORIZONTAL BOUNDARY PROJECTED VERTICALLY AND DESCRIBED AS FOLLOWS: COMMENCING AT THE NORTHWEST CORNER OF SAID TRACT; THENCE SOUTH 89°09'06" EAST ALONG THE NORTH LINE OF SAID TRACT 67.11 FEET TO THE NORTHEAST CORNER THEREOF; THENCE SOUTH 00°00'00" WEST ALONG THE EAST LINE OF SAID TRACT 195.91 FEET TO THE SOUTHEAST CORNER THEREOF; THENCE SOUTH 89°59'37" WEST ALONG THE SOUTH LINE TRACT 30.22 FEET TO THE POINT OF BEGINNING; THENCE SOUTH 89°59'37" WEST ALONG THE SOUTH LINE TRACT 36.83 FEET TO THE SOUTHWEST CORNER OF SAID TRACT; THENCE NORTH 00°00'53" WEST ALONG THE WEST LINE OF TRACT 32.87 FEET; THENCE SOUTH 89°57'18" EAST 31.87 FEET; THENCE NORTH 00°02'42" EAST 26.16 FEET; THENCE NORTH 89°57'18" WEST 12.13 FEET; THENCE NORTH 00°02'42" EAST 2.70 FEET; SOUTH 89°57'18" EAST 17.13 FEET; THENCE SOUTH 00°02'42" WEST 61.70 FEET TO THE POINT OF BEGINNING, IN COOK COUNTY, ILLINOIS.

PARCEL 802-804

THAT PART OF LOTS 25, 26, 27, 28 AND 29 (EXCEPT THAT PART OF SAID LOTS TAKEN FOR SOUTH DEARBORN STREET AND EXCEPT THAT PART OF SAID LOT 25 TAKEN FOR WEST CONGRESS PARKWAY) IN OGDEN'S SUBDIVISION OF BLOCK 124 IN SCHOOL SECTION ADDITION TO CHICAGO IN SECTION 16, TOWNSHIP 39 NORTH, RANGE 14, EAST OF THE THIRD PRINCIPAL MERIDIAN, TOGETHER WITH LOT 6 (EXCEPT THAT PART THEREOF TAKEN FOR SOUTH DEARBORN STREET) IN KNIGHT'S SUBDIVISION OF LOTS 30, 31 AND 32 IN OGDEN'S SUBDIVISION AFORESAID, ALL TAKEN AS A TRACT, LYING BELOW A HORIZONTAL PLANE HAVING AN ELEVATION OF +108.61 FEET CHICAGO CITY DATUM AND LYING ABOVE A HORIZONTAL PLANE HAVING AN ELEVATION OF +98.61 FEET CHICAGO CITY DATUM AND LYING WITHIN ITS HORIZONTAL BOUNDARY PROJECTED VERTICALLY AND DESCRIBED AS FOLLOWS: COMMENCING AT THE NORTHWEST CORNER OF SAID TRACT; THENCE SOUTH 89°09'06" EAST ALONG THE NORTH LINE OF SAID TRACT 67.11 FEET TO THE NORTHEAST CORNER THEREOF; THENCE SOUTH 00°00'00" WEST ALONG THE EAST LINE OF SAID TRACT 163.10 FEET TO THE POINT OF BEGINNING; THENCE SOUTH 00°00'00" WEST ALONG THE EAST LINE OF SAID TRACT 32.81 FEET TO THE SOUTHEAST CORNER OF SAID TRACT; THENCE SOUTH 89°59'37" WEST ALONG THE SOUTH LINE TRACT 30.22 FEET; THENCE NORTH 00°02'42" EAST 32.83 FEET; THENCE SOUTH 89°57'18" EAST 30.19 FEET TO THE POINT OF BEGINNING, IN COOK COUNTY, ILLINOIS.

PARCEL 805

THAT PART OF LOTS 25, 26, 27, 28 AND 29 (EXCEPT THAT PART OF SAID LOTS TAKEN FOR SOUTH DEARBORN STREET AND EXCEPT THAT PART OF SAID LOT 25 TAKEN FOR WEST CONGRESS PARKWAY) IN OGDEN'S SUBDIVISION OF BLOCK 124 IN SCHOOL SECTION ADDITION TO CHICAGO IN SECTION 16, TOWNSHIP 39 NORTH, RANGE 14, EAST OF THE THIRD PRINCIPAL MERIDIAN, TOGETHER WITH LOT 6 (EXCEPT THAT PART THEREOF TAKEN FOR SOUTH DEARBORN STREET) IN KNIGHT'S SUBDIVISION OF LOTS 30, 31 AND 32 IN OGDEN'S SUBDIVISION AFORESAID, ALL TAKEN AS A TRACT, LYING BELOW A HORIZONTAL PLANE HAVING AN ELEVATION OF +108.61 FEET CHICAGO CITY DATUM AND LYING ABOVE A HORIZONTAL PLANE HAVING AN ELEVATION OF +98.61 FEET CHICAGO CITY DATUM AND LYING WITHIN ITS HORIZONTAL BOUNDARY PROJECTED VERTICALLY AND DESCRIBED AS FOLLOWS: COMMENCING AT

UNOFFICIAL COPY

THE NORTHWEST CORNER OF SAID TRACT; THENCE SOUTH 89°09'06" EAST ALONG THE NORTH LINE OF SAID TRACT 67.11 FEET TO THE NORTHEAST CORNER THEREOF; THENCE SOUTH 00°00'00" WEST ALONG THE EAST LINE OF SAID TRACT 195.91 FEET TO THE SOUTHEAST CORNER OF SAID TRACT; THENCE SOUTH 89°59'37" WEST ALONG THE SOUTH LINE OF SAID TRACT 67.05 FEET TO THE SOUTHWEST CORNER OF SAID TRACT; THENCE NORTH 00°00'53" WEST ALONG THE WEST LINE OF SAID TRACT 32.87 FEET TO THE POINT OF BEGINNING; THENCE SOUTH 89°57'18" EAST 31.87 FEET; THENCE NORTH 00°02'42" EAST 15.26 FEET; THENCE NORTH 89°57'18" WEST 31.88 FEET TO THE WEST LINE OF SAID TRACT; THENCE SOUTH 00°00'53" EAST 15.26 FEET ALONG THE WEST LINE OF SAID TRACT TO THE POINT OF BEGINNING, IN COOK COUNTY, ILLINOIS.

PARCEL 806

THAT PART OF LOTS 25, 26, 27, 28 AND 29 (EXCEPT THAT PART OF SAID LOTS TAKEN FOR SOUTH DEARBORN STREET AND EXCEPT THAT PART OF SAID LOT 25 TAKEN FOR WEST CONGRESS PARKWAY) IN OGDEN'S SUBDIVISION OF BLOCK 124 IN SCHOOL SECTION ADDITION TO CHICAGO IN SECTION 16, TOWNSHIP 39 NORTH, RANGE 14, EAST OF THE THIRD PRINCIPAL MERIDIAN, TOGETHER WITH LOT 6 (EXCEPT THAT PART THEREOF TAKEN FOR SOUTH DEARBORN STREET) IN KNIGHT'S SUBDIVISION OF LOTS 30, 31 AND 32 IN OGDEN'S SUBDIVISION AFORESAID, ALL TAKEN AS A TRACT, LYING BELOW A HORIZONTAL PLANE HAVING AN ELEVATION OF +108.61 FEET CHICAGO CITY DATUM AND LYING ABOVE A HORIZONTAL PLANE HAVING AN ELEVATION OF +98.61 FEET CHICAGO CITY DATUM AND LYING WITHIN ITS HORIZONTAL BOUNDARY PROJECTED VERTICALLY AND DESCRIBED AS FOLLOWS: COMMENCING AT THE NORTHWEST CORNER OF SAID TRACT; THENCE SOUTH 89°09'06" EAST ALONG THE NORTH LINE OF SAID TRACT 67.11 FEET TO THE NORTHEAST CORNER THEREOF; THENCE SOUTH 00°00'00" WEST ALONG THE EAST LINE OF SAID TRACT 146.99 FEET TO THE POINT OF BEGINNING; THENCE NORTH 89°57'18" WEST 30.18 FEET; THENCE SOUTH 00°02'42" WEST 16.11 FEET; THENCE SOUTH 89°57'18" EAST 30.19 FEET TO THE EAST LINE OF SAID TRACT; THENCE NORTH 00°00'00" EAST 16.11 FEET TO THE POINT OF BEGINNING, IN COOK COUNTY, ILLINOIS.

PARCEL 701-706

THAT PART OF LOTS 25, 26, 27, 28 AND 29 (EXCEPT THAT PART OF SAID LOTS TAKEN FOR SOUTH DEARBORN STREET AND EXCEPT THAT PART OF SAID LOT 25 TAKEN FOR WEST CONGRESS PARKWAY) IN OGDEN'S SUBDIVISION OF BLOCK 124 IN SCHOOL SECTION ADDITION TO CHICAGO IN SECTION 16, TOWNSHIP 39 NORTH, RANGE 14, EAST OF THE THIRD PRINCIPAL MERIDIAN, TOGETHER WITH LOT 6 (EXCEPT THAT PART THEREOF TAKEN FOR SOUTH DEARBORN STREET) IN KNIGHT'S SUBDIVISION OF LOTS 30, 31 AND 32 IN OGDEN'S SUBDIVISION AFORESAID, ALL TAKEN AS A TRACT, LYING BELOW A HORIZONTAL PLANE HAVING AN ELEVATION OF +98.61 FEET CHICAGO CITY DATUM AND LYING ABOVE A HORIZONTAL PLANE HAVING AN ELEVATION OF +88.84 FEET CHICAGO CITY DATUM AND LYING WITHIN ITS HORIZONTAL BOUNDARY PROJECTED VERTICALLY AND DESCRIBED AS FOLLOWS: COMMENCING AT THE NORTHWEST CORNER OF SAID TRACT; THENCE SOUTH 89°09'06" EAST ALONG THE NORTH LINE OF SAID TRACT 67.11 FEET TO THE NORTHEAST CORNER THEREOF; THENCE SOUTH 00°00'00" WEST ALONG THE EAST LINE OF SAID TRACT 146.99 FEET TO THE POINT OF BEGINNING; THENCE NORTH 89°57'18" WEST 36.70 FEET; THENCE SOUTH 00°02'42" WEST 0.85 FEET; THENCE NORTH 89°57'18" WEST 30.37 FEET TO THE WEST LINE OF SAID TRACT; THENCE SOUTH 00°00'53" EAST ALONG SAID WEST LINE 48.13 FEET TO THE SOUTHWEST CORNER OF SAID TRACT; THENCE NORTH 89°59'37" EAST ALONG THE SOUTH LINE OF SAID TRACT 67.05 FEET TO THE SOUTHEAST CORNER THEREOF; THENCE NORTH 00°00'00" EAST ALONG THE EAST LINE OF SAID TRACT 48.92 FEET TO THE POINT OF BEGINNING, IN COOK COUNTY, ILLINOIS.

UNOFFICIAL COPY

PARCEL 707-710

THAT PART OF LOTS 25, 26, 27, 28 AND 29 (EXCEPT THAT PART OF SAID LOTS TAKEN FOR SOUTH DEARBORN STREET AND EXCEPT THAT PART OF SAID LOT 25 TAKEN FOR WEST CONGRESS PARKWAY) IN OGDEN'S SUBDIVISION OF BLOCK 124 IN SCHOOL SECTION ADDITION TO CHICAGO IN SECTION 16, TOWNSHIP 39 NORTH, RANGE 14, EAST OF THE THIRD PRINCIPAL MERIDIAN, TOGETHER WITH LOT 6 (EXCEPT THAT PART THEREOF TAKEN FOR SOUTH DEARBORN STREET) IN KNIGHT'S SUBDIVISION OF LOTS 30, 31 AND 32 IN OGDEN'S SUBDIVISION AFORESAID, ALL TAKEN AS A TRACT, LYING BELOW A HORIZONTAL PLANE HAVING AN ELEVATION OF +106.04 FEET CHICAGO CITY DATUM AND LYING ABOVE A HORIZONTAL PLANE HAVING AN ELEVATION OF +93.05 FEET CHICAGO CITY DATUM AND LYING WITHIN ITS HORIZONTAL BOUNDARY PROJECTED VERTICALLY AND DESCRIBED AS FOLLOWS: COMMENCING AT THE NORTHWEST CORNER OF SAID TRACT; THENCE SOUTH 89°09'06" EAST ALONG THE NORTH LINE OF SAID TRACT 67.11 FEET TO THE NORTHEAST CORNER THEREOF; THENCE SOUTH 00°00'00" WEST ALONG THE EAST LINE OF SAID TRACT 146.99 FEET TO THE POINT OF BEGINNING; THENCE NORTH 89°57'18" WEST 30.18 FEET; THENCE NORTH 00°02'42" EAST 12.75 FEET; THENCE NORTH 89°57'18" WEST 17.13 FEET; THENCE SOUTH 00°02'42" WEST 2.70 FEET; THENCE NORTH 89°57'18" WEST 11.82 FEET THENCE SOUTH 00°02'42" WEST 10.31 FEET; THENCE NORTH 89°57'18" WEST 7.94 FEET TO THE WEST LINE OF SAID TRACT; THENCE NORTH 00°00'53" WEST ALONG SAID WEST LINE 38.93 FEET; THENCE SOUTH 89°47'42" EAST 67.07 FEET TO THE EAST LINE OF SAID TRACT; THENCE SOUTH 00°00'00" WEST ALONG SAID EAST LINE 37.89 FEET TO THE POINT OF BEGINNING (EXCEPT THE FREIGHT ELEVATOR PARCEL ON FLOOR 7 BEING THAT PART THEREOF LYING BELOW A HORIZONTAL PLANE HAVING AN ELEVATION OF +106.04 FEET CHICAGO CITY DATUM AND LYING ABOVE A HORIZONTAL PLANE HAVING AN ELEVATION OF +93.05 FEET CHICAGO CITY DATUM AND LYING WITHIN ITS HORIZONTAL BOUNDARY PROJECTED VERTICALLY AND DESCRIBED AS FOLLOWS: COMMENCING AT THE NORTHWEST CORNER OF THE AFORESAID TRACT; THENCE SOUTH 89°09'06" EAST ALONG THE NORTH LINE OF SAID TRACT 67.11 FEET TO THE NORTHEAST CORNER THEREOF; THENCE SOUTH 00°00'00" WEST ALONG THE EAST LINE OF SAID TRACT 131.54 FEET; THENCE NORTH 89°57'18" WEST 36.69 FEET TO THE POINT OF BEGINNING; THENCE NORTH 00°02'42" EAST 8.72 FEET; THENCE NORTH 89°57'18" WEST 25.99 FEET; THENCE SOUTH 00°02'42" WEST 8.72 FEET; THENCE SOUTH 89°57'18" EAST 25.99 FEET TO THE POINT OF BEGINNING), IN COOK COUNTY, ILLINOIS.

PARCEL 7TH FLOOR HALLWAY

THAT PART OF LOTS 25, 26, 27, 28 AND 29 (EXCEPT THAT PART OF SAID LOTS TAKEN FOR SOUTH DEARBORN STREET AND EXCEPT THAT PART OF SAID LOT 25 TAKEN FOR WEST CONGRESS PARKWAY) IN OGDEN'S SUBDIVISION OF BLOCK 124 IN SCHOOL SECTION ADDITION TO CHICAGO IN SECTION 16, TOWNSHIP 39 NORTH, RANGE 14, EAST OF THE THIRD PRINCIPAL MERIDIAN, TOGETHER WITH LOT 6 (EXCEPT THAT PART THEREOF TAKEN FOR SOUTH DEARBORN STREET) IN KNIGHT'S SUBDIVISION OF LOTS 30, 31 AND 32 IN OGDEN'S SUBDIVISION AFORESAID, ALL TAKEN AS A TRACT, LYING BELOW A HORIZONTAL PLANE HAVING AN ELEVATION OF +106.04 FEET CHICAGO CITY DATUM AND LYING ABOVE A HORIZONTAL PLANE HAVING AN ELEVATION OF +93.05 FEET CHICAGO CITY DATUM AND LYING WITHIN ITS HORIZONTAL BOUNDARY PROJECTED VERTICALLY AND DESCRIBED AS FOLLOWS: COMMENCING AT THE NORTHWEST CORNER OF SAID TRACT; THENCE SOUTH 89°09'06" EAST ALONG THE NORTH LINE OF SAID TRACT 67.11 FEET TO THE NORTHEAST CORNER THEREOF; THENCE SOUTH 00°00'00" WEST ALONG THE EAST LINE OF SAID TRACT 146.99; THENCE NORTH 89°57'18" WEST 30.18 FEET TO THE POINT OF BEGINNING; THENCE NORTH 00°02'42" EAST 12.75 FEET; THENCE NORTH 89°57'18" WEST 17.13 FEET; THENCE SOUTH 00°02'42" WEST 2.70 FEET; THENCE SOUTH 89°57'18" EAST 10.61 FEET; THENCE SOUTH 00°02'42" WEST 10.06 FEET; THENCE SOUTH 89°57'18" EAST 6.52 FEET TO THE POINT OF BEGINNING, IN COOK COUNTY, ILLINOIS.

UNOFFICIAL COPY

PARCEL 711-712

THAT PART OF LOTS 25, 26, 27, 28 AND 29 (EXCEPT THAT PART OF SAID LOTS TAKEN FOR SOUTH DEARBORN STREET AND EXCEPT THAT PART OF SAID LOT 25 TAKEN FOR WEST CONGRESS PARKWAY) IN OGDEN'S SUBDIVISION OF BLOCK 124 IN SCHOOL SECTION ADDITION TO CHICAGO IN SECTION 16, TOWNSHIP 39 NORTH, RANGE 14, EAST OF THE THIRD PRINCIPAL MERIDIAN, TOGETHER WITH LOT 6 (EXCEPT THAT PART THEREOF TAKEN FOR SOUTH DEARBORN STREET) IN KNIGHT'S SUBDIVISION OF LOTS 30, 31 AND 32 IN OGDEN'S SUBDIVISION AFORESAID, ALL TAKEN AS A TRACT, LYING BELOW A HORIZONTAL PLANE HAVING AN ELEVATION OF +106.04 FEET CHICAGO CITY DATUM AND LYING ABOVE A HORIZONTAL PLANE HAVING AN ELEVATION OF +93.05 FEET CHICAGO CITY DATUM AND LYING WITHIN ITS HORIZONTAL BOUNDARY PROJECTED VERTICALLY AND DESCRIBED AS FOLLOWS: COMMENCING AT THE NORTHWEST CORNER OF SAID TRACT; THENCE SOUTH 89°09'06" EAST ALONG THE NORTH LINE OF SAID TRACT 67.11 FEET TO THE NORTHEAST CORNER THEREOF; THENCE SOUTH 00°00'00" WEST ALONG THE EAST LINE OF SAID TRACT 97.07 FEET TO THE POINT OF BEGINNING; THENCE NORTH 89°47'42" WEST 67.08 FEET TO THE WEST LINE OF SAID TRACT; THENCE SOUTH 00°00'53" EAST ALONG SAID WEST LINE 12.03 FEET; THENCE SOUTH 89°47'42" EAST 67.07 FEET TO THE EAST LINE OF SAID TRACT; THENCE NORTH 00°00'00" EAST ALONG SAID EAST LINE 12.03 FEET TO THE POINT OF BEGINNING, IN COOK COUNTY, ILLINOIS.

PARCEL 713-714

THAT PART OF LOTS 25, 26, 27, 28 AND 29 (EXCEPT THAT PART OF SAID LOTS TAKEN FOR SOUTH DEARBORN STREET AND EXCEPT THAT PART OF SAID LOT 25 TAKEN FOR WEST CONGRESS PARKWAY) IN OGDEN'S SUBDIVISION OF BLOCK 124 IN SCHOOL SECTION ADDITION TO CHICAGO IN SECTION 16, TOWNSHIP 39 NORTH, RANGE 14, EAST OF THE THIRD PRINCIPAL MERIDIAN, TOGETHER WITH LOT 6 (EXCEPT THAT PART THEREOF TAKEN FOR SOUTH DEARBORN STREET) IN KNIGHT'S SUBDIVISION OF LOTS 30, 31 AND 32 IN OGDEN'S SUBDIVISION AFORESAID, ALL TAKEN AS A TRACT, LYING BELOW A HORIZONTAL PLANE HAVING AN ELEVATION OF +106.04 FEET CHICAGO CITY DATUM AND LYING ABOVE A HORIZONTAL PLANE HAVING AN ELEVATION OF +93.05 FEET CHICAGO CITY DATUM AND LYING WITHIN ITS HORIZONTAL BOUNDARY PROJECTED VERTICALLY AND DESCRIBED AS FOLLOWS: COMMENCING AT THE NORTHWEST CORNER OF SAID TRACT; THENCE SOUTH 89°09'06" EAST ALONG THE NORTH LINE OF SAID TRACT 67.11 FEET TO THE NORTHEAST CORNER THEREOF; THENCE SOUTH 00°00'00" WEST ALONG THE EAST LINE OF SAID TRACT 78.25 FEET TO THE POINT OF BEGINNING; THENCE SOUTH 00°00'00" WEST ALONG THE EAST LINE OF SAID TRACT 18.82 FEET; THENCE NORTH 89°47'42" WEST 67.08 FEET TO THE WEST LINE OF SAID TRACT; THENCE NORTH 00°00'53" WEST ALONG THE WEST LINE OF SAID TRACT 18.82 FEET; THENCE SOUTH 89°47'42" EAST 67.08 FEET TO THE POINT OF BEGINNING, IN COOK COUNTY, ILLINOIS.

PARCEL 715-716

THAT PART OF LOTS 25, 26, 27, 28 AND 29 (EXCEPT THAT PART OF SAID LOTS TAKEN FOR SOUTH DEARBORN STREET AND EXCEPT THAT PART OF SAID LOT 25 TAKEN FOR WEST CONGRESS PARKWAY) IN OGDEN'S SUBDIVISION OF BLOCK 124 IN SCHOOL SECTION ADDITION TO CHICAGO IN SECTION 16, TOWNSHIP 39 NORTH, RANGE 14, EAST OF THE THIRD PRINCIPAL MERIDIAN, TOGETHER WITH LOT 6 (EXCEPT THAT PART THEREOF TAKEN FOR SOUTH DEARBORN STREET) IN KNIGHT'S SUBDIVISION OF LOTS 30, 31 AND 32 IN OGDEN'S SUBDIVISION AFORESAID, ALL TAKEN AS A TRACT, LYING BELOW A HORIZONTAL PLANE HAVING AN ELEVATION OF +106.04 FEET CHICAGO CITY DATUM AND LYING ABOVE A HORIZONTAL PLANE HAVING AN ELEVATION OF +93.05 FEET CHICAGO CITY DATUM AND LYING WITHIN ITS HORIZONTAL BOUNDARY PROJECTED VERTICALLY AND DESCRIBED AS FOLLOWS: COMMENCING AT THE NORTHWEST CORNER OF SAID TRACT; THENCE SOUTH 89°09'06" EAST ALONG THE NORTH LINE OF SAID TRACT 67.11 FEET TO THE NORTHEAST CORNER THEREOF; THENCE SOUTH 00°00'00" WEST ALONG

UNOFFICIAL COPY

THE EAST LINE OF SAID TRACT 59.85 FEET TO THE POINT OF BEGINNING; THENCE NORTH 89°47'42" WEST 67.09 FEET TO THE WEST LINE OF SAID TRACT; THENCE SOUTH 00°00'53" EAST ALONG THE WEST LINE OF SAID TRACT 18.40 FEET; THENCE SOUTH 89°47'42" EAST 67.08 FEET TO THE EAST LINE OF SAID TRACT; THENCE NORTH 00°00'00" EAST ALONG THE EAST LINE OF SAID TRACT 18.40 FEET TO THE POINT OF BEGINNING, IN COOK COUNTY, ILLINOIS.

PARCEL 717-720

THAT PART OF LOTS 25, 26, 27, 28 AND 29 (EXCEPT THAT PART OF SAID LOTS TAKEN FOR SOUTH DEARBORN STREET AND EXCEPT THAT PART OF SAID LOT 25 TAKEN FOR WEST CONGRESS PARKWAY) IN OGDEN'S SUBDIVISION OF BLOCK 124 IN SCHOOL SECTION ADDITION TO CHICAGO IN SECTION 16, TOWNSHIP 39 NORTH, RANGE 14, EAST OF THE THIRD PRINCIPAL MERIDIAN, TOGETHER WITH LOT 6 (EXCEPT THAT PART THEREOF TAKEN FOR SOUTH DEARBORN STREET) IN KNIGHT'S SUBDIVISION OF LOTS 30, 31 AND 32 IN OGDEN'S SUBDIVISION AFORESAID, ALL TAKEN AS A TRACT, LYING BELOW A HORIZONTAL PLANE HAVING AN ELEVATION OF +106.04 FEET CHICAGO CITY DATUM AND LYING ABOVE A HORIZONTAL PLANE HAVING AN ELEVATION OF +93.05 FEET CHICAGO CITY DATUM AND LYING WITHIN ITS HORIZONTAL BOUNDARY PROJECTED VERTICALLY AND DESCRIBED AS FOLLOWS: COMMENCING AT THE NORTHWEST CORNER OF SAID TRACT; THENCE SOUTH 89°09'06" EAST ALONG THE NORTH LINE OF SAID TRACT 67.11 FEET TO THE NORTHEAST CORNER THEREOF; THENCE SOUTH 00°00'00" WEST ALONG THE EAST LINE OF SAID TRACT 30.85 FEET TO THE POINT OF BEGINNING; THENCE SOUTH 00°00'00" WEST ALONG THE EAST LINE OF SAID TRACT 29.00 FEET; THENCE NORTH 89°47'42" WEST 67.09 FEET TO THE WEST LINE OF SAID TRACT; THENCE NORTH 00°00'53" WEST ALONG THE WEST LINE OF SAID TRACT 29.00 FEET; THENCE SOUTH 89°47'42" EAST 67.09 FEET TO THE POINT OF BEGINNING, IN COOK COUNTY, ILLINOIS.

PARCEL 721

THAT PART OF LOTS 25, 26, 27, 28 AND 29 (EXCEPT THAT PART OF SAID LOTS TAKEN FOR SOUTH DEARBORN STREET AND EXCEPT THAT PART OF SAID LOT 25 TAKEN FOR WEST CONGRESS PARKWAY) IN OGDEN'S SUBDIVISION OF BLOCK 124 IN SCHOOL SECTION ADDITION TO CHICAGO IN SECTION 16, TOWNSHIP 39 NORTH, RANGE 14, EAST OF THE THIRD PRINCIPAL MERIDIAN, TOGETHER WITH LOT 6 (EXCEPT THAT PART THEREOF TAKEN FOR SOUTH DEARBORN STREET) IN KNIGHT'S SUBDIVISION OF LOTS 30, 31 AND 32 IN OGDEN'S SUBDIVISION AFORESAID, ALL TAKEN AS A TRACT, LYING BELOW A HORIZONTAL PLANE HAVING AN ELEVATION OF +106.04 FEET CHICAGO CITY DATUM AND LYING ABOVE A HORIZONTAL PLANE HAVING AN ELEVATION OF +93.05 FEET CHICAGO CITY DATUM AND LYING WITHIN ITS HORIZONTAL BOUNDARY PROJECTED VERTICALLY AND DESCRIBED AS FOLLOWS: BEGINNING AT THE NORTHWEST CORNER OF SAID TRACT; THENCE SOUTH 89°09'06" EAST ALONG THE NORTH LINE OF SAID TRACT 34.03 FEET; THENCE SOUTH 00°00'00" WEST 31.23 FEET; THENCE NORTH 89°47'42" WEST 34.02 FEET TO THE WEST LINE OF SAID TRACT; THENCE NORTH 00°00'53" WEST ALONG THE WEST LINE OF SAID TRACT 31.61 FEET TO THE POINT OF BEGINNING, IN COOK COUNTY, ILLINOIS.

PARCEL 722

THAT PART OF LOTS 25, 26, 27, 28 AND 29 (EXCEPT THAT PART OF SAID LOTS TAKEN FOR SOUTH DEARBORN STREET AND EXCEPT THAT PART OF SAID LOT 25 TAKEN FOR WEST CONGRESS PARKWAY) IN OGDEN'S SUBDIVISION OF BLOCK 124 IN SCHOOL SECTION ADDITION TO CHICAGO IN SECTION 16, TOWNSHIP 39 NORTH, RANGE 14, EAST OF THE THIRD PRINCIPAL MERIDIAN, TOGETHER WITH LOT 6 (EXCEPT THAT PART THEREOF TAKEN FOR SOUTH DEARBORN STREET) IN KNIGHT'S SUBDIVISION OF LOTS 30, 31 AND 32 IN OGDEN'S SUBDIVISION AFORESAID, ALL TAKEN AS A TRACT, LYING BELOW A HORIZONTAL PLANE HAVING AN ELEVATION OF +106.04 FEET CHICAGO CITY DATUM AND LYING ABOVE A HORIZONTAL PLANE HAVING AN ELEVATION OF +93.05 FEET CHICAGO CITY DATUM AND LYING WITHIN

UNOFFICIAL COPY

ITS HORIZONTAL BOUNDARY PROJECTED VERTICALLY AND DESCRIBED AS FOLLOWS: COMMENCING AT THE NORTHWEST CORNER OF SAID TRACT; THENCE SOUTH 89°09'06" EAST ALONG THE NORTH LINE OF SAID TRACT 34.03 FEET TO THE POINT OF BEGINNING; THENCE SOUTH 89°09'06" EAST ALONG THE NORTH LINE OF SAID TRACT 33.08 FEET TO THE NORTHEAST CORNER THEREOF; THENCE SOUTH 00°00'00" WEST ALONG THE EAST LINE OF SAID TRACT 30.85 FEET; THENCE NORTH 89°47'42" WEST 33.07 FEET; THENCE NORTH 00°00'00" EAST 31.23 FEET TO THE POINT OF BEGINNING, IN COOK COUNTY, ILLINOIS.

PARCEL 601-603

THAT PART OF LOTS 25, 26, 27, 28 AND 29 (EXCEPT THAT PART OF SAID LOTS TAKEN FOR SOUTH DEARBORN STREET AND EXCEPT THAT PART OF SAID LOT 25 TAKEN FOR WEST CONGRESS PARKWAY) IN OGDEN'S SUBDIVISION OF BLOCK 124 IN SCHOOL SECTION ADDITION TO CHICAGO IN SECTION 16, TOWNSHIP 39 NORTH, RANGE 14, EAST OF THE THIRD PRINCIPAL MERIDIAN, TOGETHER WITH LOT 6 (EXCEPT THAT PART THEREOF TAKEN FOR SOUTH DEARBORN STREET) IN KNIGHT'S SUBDIVISION OF LOTS 30, 31 AND 32 IN OGDEN'S SUBDIVISION AFORESAID, ALL TAKEN AS A TRACT, LYING BELOW A HORIZONTAL PLANE HAVING AN ELEVATION OF +88.84 FEET CHICAGO CITY DATUM AND LYING ABOVE A HORIZONTAL PLANE HAVING AN ELEVATION OF +78.66 FEET CHICAGO CITY DATUM AND LYING WITHIN ITS HORIZONTAL BOUNDARY PROJECTED VERTICALLY AND DESCRIBED AS FOLLOWS: COMMENCING AT THE NORTHWEST CORNER OF SAID TRACT; THENCE SOUTH 89°09'06" EAST ALONG THE NORTH LINE OF SAID TRACT 67.11 FEET TO THE NORTHEAST CORNER THEREOF; THENCE SOUTH 00°00'00" WEST ALONG THE EAST LINE OF SAID TRACT 179.15 FEET TO THE POINT OF BEGINNING; THENCE NORTH 89°57'18" WEST 33.53 FEET; THENCE NORTH 00°00'00" EAST 15.52 FEET; THENCE NORTH 89°57'18" WEST 33.53 FEET TO THE WEST LINE OF SAID TRACT; THENCE SOUTH 00°00'53" EAST ALONG SAID WEST LINE 32.34 FEET TO THE SOUTHWEST CORNER OF SAID TRACT; THENCE NORTH 89°59'37" EAST ALONG THE SOUTH LINE OF SAID TRACT 67.05 FEET TO THE SOUTHEAST CORNER THEREOF; THENCE NORTH 00°00'00" EAST ALONG THE EAST LINE OF SAID TRACT 16.76 FEET TO THE POINT OF BEGINNING, IN COOK COUNTY, ILLINOIS.

PARCEL 604-606

THAT PART OF LOTS 25, 26, 27, 28 AND 29 (EXCEPT THAT PART OF SAID LOTS TAKEN FOR SOUTH DEARBORN STREET AND EXCEPT THAT PART OF SAID LOT 25 TAKEN FOR WEST CONGRESS PARKWAY) IN OGDEN'S SUBDIVISION OF BLOCK 124 IN SCHOOL SECTION ADDITION TO CHICAGO IN SECTION 16, TOWNSHIP 39 NORTH, RANGE 14, EAST OF THE THIRD PRINCIPAL MERIDIAN, TOGETHER WITH LOT 6 (EXCEPT THAT PART THEREOF TAKEN FOR SOUTH DEARBORN STREET) IN KNIGHT'S SUBDIVISION OF LOTS 30, 31 AND 32 IN OGDEN'S SUBDIVISION AFORESAID, ALL TAKEN AS A TRACT, LYING BELOW A HORIZONTAL PLANE HAVING AN ELEVATION OF +88.84 FEET CHICAGO CITY DATUM AND LYING ABOVE A HORIZONTAL PLANE HAVING AN ELEVATION OF +78.66 FEET CHICAGO CITY DATUM AND LYING WITHIN ITS HORIZONTAL BOUNDARY PROJECTED VERTICALLY AND DESCRIBED AS FOLLOWS: COMMENCING AT THE NORTHWEST CORNER OF SAID TRACT; THENCE SOUTH 89°09'06" EAST ALONG THE NORTH LINE OF SAID TRACT 67.11 FEET TO THE NORTHEAST CORNER THEREOF; THENCE SOUTH 00°00'00" WEST ALONG THE EAST LINE OF SAID TRACT 146.99 FEET TO THE POINT OF BEGINNING; THENCE SOUTH 00°00'00" WEST ALONG THE EAST LINE OF SAID TRACT 32.16 FEET; THENCE NORTH 89°57'18" WEST 33.53 FEET; THENCE NORTH 00°00'00" EAST 15.52 FEET; THENCE NORTH 89°57'18" WEST 33.53 FEET TO THE WEST LINE OF SAID TRACT; THENCE NORTH 00°00'53" WEST ALONG SAID WEST LINE 16.30 FEET; THENCE SOUTH 89°57'18" EAST 33.53 FEET; THENCE NORTH 00°00'00" EAST 0.34 FEET; THENCE SOUTH 89°57'18" EAST 33.53 FEET TO THE POINT OF BEGINNING, IN COOK COUNTY, ILLINOIS.

UNOFFICIAL COPY

PARCEL 607

THAT PART OF LOTS 25, 26, 27, 28 AND 29 (EXCEPT THAT PART OF SAID LOTS TAKEN FOR SOUTH DEARBORN STREET AND EXCEPT THAT PART OF SAID LOT 25 TAKEN FOR WEST CONGRESS PARKWAY) IN OGDEN'S SUBDIVISION OF BLOCK 124 IN SCHOOL SECTION ADDITION TO CHICAGO IN SECTION 16, TOWNSHIP 39 NORTH, RANGE 14, EAST OF THE THIRD PRINCIPAL MERIDIAN, TOGETHER WITH LOT 6 (EXCEPT THAT PART THEREOF TAKEN FOR SOUTH DEARBORN STREET) IN KNIGHT'S SUBDIVISION OF LOTS 30, 31 AND 32 IN OGDEN'S SUBDIVISION AFORESAID, ALL TAKEN AS A TRACT, LYING BELOW A HORIZONTAL PLANE HAVING AN ELEVATION OF +93.05 FEET CHICAGO CITY DATUM AND LYING ABOVE A HORIZONTAL PLANE HAVING AN ELEVATION OF +80.00 FEET CHICAGO CITY DATUM AND LYING WITHIN ITS HORIZONTAL BOUNDARY PROJECTED VERTICALLY AND DESCRIBED AS FOLLOWS: COMMENCING AT THE NORTHWEST CORNER OF SAID TRACT; THENCE SOUTH 89°09'06" EAST ALONG THE NORTH LINE OF SAID TRACT 67.11 FEET TO THE NORTHEAST CORNER THEREOF; THENCE SOUTH 00°00'00" WEST ALONG THE EAST LINE OF SAID TRACT 133.84 FEET TO THE POINT OF BEGINNING; THENCE NORTH 89°57'18" WEST 33.53 FEET; THENCE SOUTH 00°00'00" WEST 13.15 FEET; THENCE SOUTH 89°57'18" EAST 33.53 FEET TO THE EAST LINE OF SAID TRACT; THENCE NORTH 00°00'00" EAST ALONG THE EAST LINE OF SAID TRACT 13.15 FEET TO THE POINT OF BEGINNING, IN COOK COUNTY, ILLINOIS.

PARCEL 608-609

THAT PART OF LOTS 25, 26, 27, 28 AND 29 (EXCEPT THAT PART OF SAID LOTS TAKEN FOR SOUTH DEARBORN STREET AND EXCEPT THAT PART OF SAID LOT 25 TAKEN FOR WEST CONGRESS PARKWAY) IN OGDEN'S SUBDIVISION OF BLOCK 124 IN SCHOOL SECTION ADDITION TO CHICAGO IN SECTION 16, TOWNSHIP 39 NORTH, RANGE 14, EAST OF THE THIRD PRINCIPAL MERIDIAN, TOGETHER WITH LOT 6 (EXCEPT THAT PART THEREOF TAKEN FOR SOUTH DEARBORN STREET) IN KNIGHT'S SUBDIVISION OF LOTS 30, 31 AND 32 IN OGDEN'S SUBDIVISION AFORESAID, ALL TAKEN AS A TRACT, LYING BELOW A HORIZONTAL PLANE HAVING AN ELEVATION OF +93.05 FEET CHICAGO CITY DATUM AND LYING ABOVE A HORIZONTAL PLANE HAVING AN ELEVATION OF +80.00 FEET CHICAGO CITY DATUM AND LYING WITHIN ITS HORIZONTAL BOUNDARY PROJECTED VERTICALLY AND DESCRIBED AS FOLLOWS: COMMENCING AT THE NORTHWEST CORNER OF SAID TRACT; THENCE SOUTH 89°09'06" EAST ALONG THE NORTH LINE OF SAID TRACT 67.11 FEET TO THE NORTHEAST CORNER THEREOF; THENCE SOUTH 00°00'00" WEST ALONG THE EAST LINE OF SAID TRACT 133.84 FEET TO THE POINT OF BEGINNING; THENCE NORTH 89°57'18" WEST 33.53 FEET; THENCE SOUTH 00°00'00" WEST 13.49 FEET; THENCE NORTH 89°57'18" WEST 3.17 FEET; THENCE NORTH 00°02'42" EAST 10.39 FEET; THENCE NORTH 89°57'18" WEST 22.43 FEET; THENCE SOUTH 00°02'42" WEST 10.39 FEET; THENCE NORTH 89°57'18" WEST 7.94 FEET TO THE WEST LINE OF SAID TRACT; THENCE NORTH 00°00'53" WEST ALONG THE WEST LINE OF SAID TRACT 35.52 FEET; THENCE SOUTH 89°57'18" EAST 33.54 FEET; THENCE SOUTH 00°00'00" WEST 12.60 FEET; THENCE SOUTH 89°57'18" EAST 33.53 FEET TO THE EAST LINE OF SAID TRACT; THENCE SOUTH 00°00'00" WEST ALONG THE EAST LINE OF SAID TRACT 12.43 FEET TO THE POINT OF BEGINNING, (EXCEPT THE FREIGHT ELEVATOR PARCEL ON FLOOR 6 BEING THAT PART THEREOF LYING BELOW A HORIZONTAL PLANE HAVING AN ELEVATION OF +93.05 FEET CHICAGO CITY DATUM AND LYING ABOVE A HORIZONTAL PLANE HAVING AN ELEVATION OF +80.00 FEET CHICAGO CITY DATUM AND LYING WITHIN ITS HORIZONTAL BOUNDARY PROJECTED VERTICALLY AND DESCRIBED AS FOLLOWS: COMMENCING AT THE NORTHWEST CORNER OF THE AFORESAID TRACT; THENCE SOUTH 89°09'06" EAST ALONG THE NORTH LINE OF SAID TRACT 67.11 FEET TO THE NORTHEAST CORNER THEREOF; THENCE SOUTH 00°00'00" WEST ALONG THE EAST LINE OF SAID TRACT 131.54 FEET; THENCE NORTH 89°57'18" WEST 36.69 FEET TO THE POINT OF BEGINNING; THENCE NORTH 00°02'42" EAST 8.72 FEET; THENCE NORTH 89°57'18" WEST 25.99 FEET; THENCE SOUTH 00°02'42" WEST 8.72 FEET; THENCE SOUTH 89°57'18" EAST 25.99 FEET TO THE POINT OF BEGINNING), IN COOK COUNTY, ILLINOIS.

UNOFFICIAL COPY

PARCEL 610

THAT PART OF LOTS 25, 26, 27, 28 AND 29 (EXCEPT THAT PART OF SAID LOTS TAKEN FOR SOUTH DEARBORN STREET AND EXCEPT THAT PART OF SAID LOT 25 TAKEN FOR WEST CONGRESS PARKWAY) IN OGDEN'S SUBDIVISION OF BLOCK 124 IN SCHOOL SECTION ADDITION TO CHICAGO IN SECTION 16, TOWNSHIP 39 NORTH, RANGE 14, EAST OF THE THIRD PRINCIPAL MERIDIAN, TOGETHER WITH LOT 6 (EXCEPT THAT PART THEREOF TAKEN FOR SOUTH DEARBORN STREET) IN KNIGHT'S SUBDIVISION OF LOTS 30, 31 AND 32 IN OGDEN'S SUBDIVISION AFORESAID, ALL TAKEN AS A TRACT, LYING BELOW A HORIZONTAL PLANE HAVING AN ELEVATION OF +93.05 FEET CHICAGO CITY DATUM AND LYING ABOVE A HORIZONTAL PLANE HAVING AN ELEVATION OF +80.00 FEET CHICAGO CITY DATUM AND LYING WITHIN ITS HORIZONTAL BOUNDARY PROJECTED VERTICALLY AND DESCRIBED AS FOLLOWS: COMMENCING AT THE NORTHWEST CORNER OF SAID TRACT; THENCE SOUTH 89°09'06" EAST ALONG THE NORTH LINE OF SAID TRACT 67.11 FEET TO THE NORTHEAST CORNER THEREOF; THENCE SOUTH 00°00'00" WEST ALONG THE EAST LINE OF SAID TRACT 109.07 FEET TO THE POINT OF BEGINNING; THENCE NORTH 89°57'18" WEST 33.53 FEET; THENCE SOUTH 00°00'00" WEST 12.34 FEET; THENCE SOUTH 89°57'18" EAST 33.53 FEET TO THE EAST LINE OF SAID TRACT; THENCE NORTH 00°00'00" EAST ALONG THE EAST LINE OF SAID TRACT 12.34 FEET TO THE POINT OF BEGINNING, IN COOK COUNTY, ILLINOIS.

PARCEL 611

THAT PART OF LOTS 25, 26, 27, 28 AND 29 (EXCEPT THAT PART OF SAID LOTS TAKEN FOR SOUTH DEARBORN STREET AND EXCEPT THAT PART OF SAID LOT 25 TAKEN FOR WEST CONGRESS PARKWAY) IN OGDEN'S SUBDIVISION OF BLOCK 124 IN SCHOOL SECTION ADDITION TO CHICAGO IN SECTION 16, TOWNSHIP 39 NORTH, RANGE 14, EAST OF THE THIRD PRINCIPAL MERIDIAN, TOGETHER WITH LOT 6 (EXCEPT THAT PART THEREOF TAKEN FOR SOUTH DEARBORN STREET) IN KNIGHT'S SUBDIVISION OF LOTS 30, 31 AND 32 IN OGDEN'S SUBDIVISION AFORESAID, ALL TAKEN AS A TRACT, LYING BELOW A HORIZONTAL PLANE HAVING AN ELEVATION OF +93.05 FEET CHICAGO CITY DATUM AND LYING ABOVE A HORIZONTAL PLANE HAVING AN ELEVATION OF +80.00 FEET CHICAGO CITY DATUM AND LYING WITHIN ITS HORIZONTAL BOUNDARY PROJECTED VERTICALLY AND DESCRIBED AS FOLLOWS: COMMENCING AT THE NORTHWEST CORNER OF SAID TRACT; THENCE SOUTH 89°09'06" EAST ALONG THE NORTH LINE OF SAID TRACT 67.11 FEET TO THE NORTHEAST CORNER THEREOF; THENCE SOUTH 00°00'00" WEST ALONG THE EAST LINE OF SAID TRACT 109.07 FEET; THENCE NORTH 89°57'18" WEST 33.53; THENCE NORTH 00°00'00" EAST 0.26 FEET TO THE POINT OF BEGINNING; THENCE NORTH 00°00'00" EAST 11.97 FEET; THENCE NORTH 89°57'18" WEST 33.55 FEET TO THE WEST LINE OF SAID TRACT; THENCE SOUTH 00°00'53" EAST ALONG THE WEST LINE OF SAID TRACT 11.97 FEET; THENCE SOUTH 89°57'18" EAST 33.54 FEET TO THE POINT OF BEGINNING, IN COOK COUNTY, ILLINOIS.

PARCEL 612

THAT PART OF LOTS 25, 26, 27, 28 AND 29 (EXCEPT THAT PART OF SAID LOTS TAKEN FOR SOUTH DEARBORN STREET AND EXCEPT THAT PART OF SAID LOT 25 TAKEN FOR WEST CONGRESS PARKWAY) IN OGDEN'S SUBDIVISION OF BLOCK 124 IN SCHOOL SECTION ADDITION TO CHICAGO IN SECTION 16, TOWNSHIP 39 NORTH, RANGE 14, EAST OF THE THIRD PRINCIPAL MERIDIAN, TOGETHER WITH LOT 6 (EXCEPT THAT PART THEREOF TAKEN FOR SOUTH DEARBORN STREET) IN KNIGHT'S SUBDIVISION OF LOTS 30, 31 AND 32 IN OGDEN'S SUBDIVISION AFORESAID, ALL TAKEN AS A TRACT, LYING BELOW A HORIZONTAL PLANE HAVING AN ELEVATION OF +93.05 FEET CHICAGO CITY DATUM AND LYING ABOVE A HORIZONTAL PLANE HAVING AN ELEVATION OF +80.00 FEET CHICAGO CITY DATUM AND LYING WITHIN ITS HORIZONTAL BOUNDARY PROJECTED VERTICALLY AND DESCRIBED AS FOLLOWS: COMMENCING AT THE NORTHWEST CORNER OF SAID TRACT; THENCE SOUTH 89°09'06" EAST ALONG THE NORTH LINE OF SAID TRACT 67.11 FEET TO THE NORTHEAST CORNER THEREOF; THENCE SOUTH 00°00'00" WEST ALONG THE EAST LINE OF SAID TRACT 109.07 FEET TO THE POINT OF BEGINNING; THENCE NORTH 89°57'18" WEST

UNOFFICIAL COPY

33.53 FEET; THENCE NORTH 00°00'00" EAST 12.23 FEET; THENCE SOUTH 89°57'18" EAST 33.53 FEET TO THE EAST LINE OF SAID TRACT; THENCE SOUTH 00°00'00" WEST ALONG THE EAST LINE OF SAID TRACT 12.23 FEET TO THE POINT OF BEGINNING, IN COOK COUNTY, ILLINOIS.

PARCEL 613

THAT PART OF LOTS 25, 26, 27, 28 AND 29 (EXCEPT THAT PART OF SAID LOTS TAKEN FOR SOUTH DEARBORN STREET AND EXCEPT THAT PART OF SAID LOT 25 TAKEN FOR WEST CONGRESS PARKWAY) IN OGDEN'S SUBDIVISION OF BLOCK 124 IN SCHOOL SECTION ADDITION TO CHICAGO IN SECTION 16, TOWNSHIP 39 NORTH, RANGE 14, EAST OF THE THIRD PRINCIPAL MERIDIAN, TOGETHER WITH LOT 6 (EXCEPT THAT PART THEREOF TAKEN FOR SOUTH DEARBORN STREET) IN KNIGHT'S SUBDIVISION OF LOTS 30, 31 AND 32 IN OGDEN'S SUBDIVISION AFORESAID, ALL TAKEN AS A TRACT, LYING BELOW A HORIZONTAL PLANE HAVING AN ELEVATION OF +93.05 FEET CHICAGO CITY DATUM AND LYING ABOVE A HORIZONTAL PLANE HAVING AN ELEVATION OF +80.00 FEET CHICAGO CITY DATUM AND LYING WITHIN ITS HORIZONTAL BOUNDARY PROJECTED VERTICALLY AND DESCRIBED AS FOLLOWS: COMMENCING AT THE NORTHWEST CORNER OF SAID TRACT; THENCE SOUTH 89°09'06" EAST ALONG THE NORTH LINE OF SAID TRACT 67.11 FEET TO THE NORTHEAST CORNER THEREOF; THENCE SOUTH 00°00'00" WEST ALONG THE EAST LINE OF SAID TRACT 109.07 FEET; THENCE NORTH 89°57'18" WEST 33.53; THENCE NORTH 00°00'00" EAST 12.23 FEET TO THE POINT OF BEGINNING; THENCE NORTH 89°57'18" WEST 33.55 FEET TO THE WEST LINE OF SAID TRACT; THENCE NORTH 00°00'53" WEST ALONG THE WEST LINE OF SAID TRACT 18.72 FEET; THENCE SOUTH 89°57'18" EAST 33.55 FEET; THENCE SOUTH 00°00'00" WEST 18.72 FEET TO THE POINT OF BEGINNING, IN COOK COUNTY, ILLINOIS.

PARCELS 614-616

THAT PART OF LOTS 25, 26, 27, 28 AND 29 (EXCEPT THAT PART OF SAID LOTS TAKEN FOR SOUTH DEARBORN STREET AND EXCEPT THAT PART OF SAID LOT 25 TAKEN FOR WEST CONGRESS PARKWAY) IN OGDEN'S SUBDIVISION OF BLOCK 124 IN SCHOOL SECTION ADDITION TO CHICAGO IN SECTION 16, TOWNSHIP 39 NORTH, RANGE 14, EAST OF THE THIRD PRINCIPAL MERIDIAN, TOGETHER WITH LOT 6 (EXCEPT THAT PART THEREOF TAKEN FOR SOUTH DEARBORN STREET) IN KNIGHT'S SUBDIVISION OF LOTS 30, 31 AND 32 IN OGDEN'S SUBDIVISION AFORESAID, ALL TAKEN AS A TRACT, LYING BELOW A HORIZONTAL PLANE HAVING AN ELEVATION OF +93.05 FEET CHICAGO CITY DATUM AND LYING ABOVE A HORIZONTAL PLANE HAVING AN ELEVATION OF +80.00 FEET CHICAGO CITY DATUM AND LYING WITHIN ITS HORIZONTAL BOUNDARY PROJECTED VERTICALLY AND DESCRIBED AS FOLLOWS: COMMENCING AT THE NORTHWEST CORNER OF SAID TRACT; THENCE SOUTH 89°09'06" EAST ALONG THE NORTH LINE OF SAID TRACT 67.11 FEET TO THE NORTHEAST CORNER THEREOF; THENCE SOUTH 00°00'00" WEST ALONG THE EAST LINE OF SAID TRACT 71.97 FEET TO THE POINT OF BEGINNING; THENCE NORTH 89°57'18" WEST 67.09 FEET TO THE WEST LINE OF SAID TRACT; THENCE SOUTH 00°00'53" EAST ALONG THE WEST LINE OF SAID TRACT 18.38 FEET; THENCE SOUTH 89°57'18" EAST 33.55 FEET; THENCE SOUTH 00°00'00" WEST 18.72 FEET; THENCE SOUTH 89°57'18" EAST 33.53 FEET TO THE EAST LINE OF SAID TRACT; THENCE NORTH 00°00'00" EAST 37.10 FEET THE POINT OF BEGINNING, IN COOK COUNTY, ILLINOIS.

PARCELS 617-619

THAT PART OF LOTS 25, 26, 27, 28 AND 29 (EXCEPT THAT PART OF SAID LOTS TAKEN FOR SOUTH DEARBORN STREET AND EXCEPT THAT PART OF SAID LOT 25 TAKEN FOR WEST CONGRESS PARKWAY) IN OGDEN'S SUBDIVISION OF BLOCK 124 IN SCHOOL SECTION ADDITION TO CHICAGO IN SECTION 16, TOWNSHIP 39 NORTH, RANGE 14, EAST OF THE THIRD PRINCIPAL MERIDIAN, TOGETHER WITH LOT 6 (EXCEPT THAT PART THEREOF TAKEN FOR SOUTH DEARBORN STREET) IN KNIGHT'S SUBDIVISION OF LOTS 30, 31 AND 32 IN OGDEN'S SUBDIVISION AFORESAID, ALL TAKEN AS A TRACT, LYING BELOW A HORIZONTAL PLANE HAVING AN ELEVATION OF +93.05 FEET CHICAGO CITY DATUM AND LYING ABOVE A

UNOFFICIAL COPY

HORIZONTAL PLANE HAVING AN ELEVATION OF +80.00 FEET CHICAGO CITY DATUM AND LYING WITHIN ITS HORIZONTAL BOUNDARY PROJECTED VERTICALLY AND DESCRIBED AS FOLLOWS: COMMENCING AT THE NORTHWEST CORNER OF SAID TRACT; THENCE SOUTH 89°09'06" EAST ALONG THE NORTH LINE OF SAID TRACT 67.11 FEET TO THE NORTHEAST CORNER THEREOF; THENCE SOUTH 00°00'00" WEST ALONG THE EAST LINE OF SAID TRACT 45.22 FEET TO THE **POINT OF BEGINNING**; THENCE SOUTH 00°00'00" WEST ALONG THE EAST LINE OF SAID TRACT 14.52 FEET; THENCE NORTH 89°57'18" WEST 67.09 FEET TO THE WEST LINE OF SAID TRACT; THENCE NORTH 00°00'53" WEST ALONG THE WEST LINE OF SAID TRACT 28.96 FEET; THENCE SOUTH 89°57'18" EAST 33.55 FEET; THENCE SOUTH 00°00'00" WEST 14.44 FEET; THENCE SOUTH 89°57'18" EAST 33.55 FEET TO THE POINT OF BEGINNING, IN COOK COUNTY, ILLINOIS.

PARCEL 620

THAT PART OF LOTS 25, 26, 27, 28 AND 29 (EXCEPT THAT PART OF SAID LOTS TAKEN FOR SOUTH DEARBORN STREET AND EXCEPT THAT PART OF SAID LOT 25 TAKEN FOR WEST CONGRESS PARKWAY) IN OGDEN'S SUBDIVISION OF BLOCK 124 IN SCHOOL SECTION ADDITION TO CHICAGO IN SECTION 16, TOWNSHIP 39 NORTH, RANGE 14, EAST OF THE THIRD PRINCIPAL MERIDIAN, TOGETHER WITH LOT 6 (EXCEPT THAT PART THEREOF TAKEN FOR SOUTH DEARBORN STREET) IN KNIGHT'S SUBDIVISION OF LOTS 30, 31 AND 32 IN OGDEN'S SUBDIVISION AFORESAID, ALL TAKEN AS A TRACT, LYING BELOW A HORIZONTAL PLANE HAVING AN ELEVATION OF +93.05 FEET CHICAGO CITY DATUM AND LYING ABOVE A HORIZONTAL PLANE HAVING AN ELEVATION OF +80.00 FEET CHICAGO CITY DATUM AND LYING WITHIN ITS HORIZONTAL BOUNDARY PROJECTED VERTICALLY AND DESCRIBED AS FOLLOWS: COMMENCING AT THE NORTHWEST CORNER OF SAID TRACT, THENCE SOUTH 89°09'06" EAST ALONG THE NORTH LINE OF SAID TRACT 67.11 FEET TO THE NORTHEAST CORNER THEREOF; THENCE SOUTH 00°00'00" WEST ALONG THE EAST LINE OF SAID TRACT 30.78 FEET TO THE **POINT OF BEGINNING**; THENCE NORTH 89°57'18" WEST 33.55 FEET ; THENCE SOUTH 00°00'00" EAST 14.44 FEET; THENCE SOUTH 89°57'18" EAST 33.55 FEET TO THE EAST LINE OF SAID TRACT; THENCE NORTH 00°00'00" EAST ALONG THE EAST LINE OF SAID TRACT 14.44 FEET TO THE POINT OF BEGINNING, IN COOK COUNTY, ILLINOIS.

PARCEL 621

THAT PART OF LOTS 25, 26, 27, 28 AND 29 (EXCEPT THAT PART OF SAID LOTS TAKEN FOR SOUTH DEARBORN STREET AND EXCEPT THAT PART OF SAID LOT 25 TAKEN FOR WEST CONGRESS PARKWAY) IN OGDEN'S SUBDIVISION OF BLOCK 124 IN SCHOOL SECTION ADDITION TO CHICAGO IN SECTION 16, TOWNSHIP 39 NORTH, RANGE 14, EAST OF THE THIRD PRINCIPAL MERIDIAN, TOGETHER WITH LOT 6 (EXCEPT THAT PART THEREOF TAKEN FOR SOUTH DEARBORN STREET) IN KNIGHT'S SUBDIVISION OF LOTS 30, 31 AND 32 IN OGDEN'S SUBDIVISION AFORESAID, ALL TAKEN AS A TRACT, LYING BELOW A HORIZONTAL PLANE HAVING AN ELEVATION OF +93.05 FEET CHICAGO CITY DATUM AND LYING ABOVE A HORIZONTAL PLANE HAVING AN ELEVATION OF +80.00 FEET CHICAGO CITY DATUM AND LYING WITHIN ITS HORIZONTAL BOUNDARY PROJECTED VERTICALLY AND DESCRIBED AS FOLLOWS: **BEGINNING** AT THE NORTHWEST CORNER OF SAID TRACT; THENCE SOUTH 89°09'06" EAST ALONG THE NORTH LINE OF SAID TRACT 33.56 FEET; THENCE SOUTH 00°00'00" WEST 31.25 FEET; THENCE NORTH 89°57'18" WEST 33.55 FEET TO THE WEST LINE OF SAID TRACT; THENCE NORTH 00°00'53" WEST ALONG THE WEST LINE OF SAID TRACT 31.72 FEET TO THE POINT OF BEGINNING, IN COOK COUNTY, ILLINOIS.

PARCEL 501-503

THAT PART OF LOTS 25, 26, 27, 28 AND 29 (EXCEPT THAT PART OF SAID LOTS TAKEN FOR SOUTH DEARBORN STREET AND EXCEPT THAT PART OF SAID LOT 25 TAKEN FOR WEST CONGRESS PARKWAY) IN OGDEN'S SUBDIVISION OF BLOCK 124 IN SCHOOL SECTION ADDITION TO CHICAGO IN SECTION 16, TOWNSHIP 39 NORTH, RANGE 14, EAST OF THE THIRD PRINCIPAL MERIDIAN, TOGETHER WITH LOT 6 (EXCEPT THAT PART THEREOF TAKEN FOR SOUTH DEARBORN STREET) IN KNIGHT'S SUBDIVISION OF LOTS

UNOFFICIAL COPY

30, 31 AND 32 IN OGDEN'S SUBDIVISION AFORESAID, ALL TAKEN AS A TRACT, LYING BELOW A HORIZONTAL PLANE HAVING AN ELEVATION OF +78.66 FEET CHICAGO CITY DATUM AND LYING ABOVE A HORIZONTAL PLANE HAVING AN ELEVATION OF +68.64 FEET CHICAGO CITY DATUM AND LYING WITHIN ITS HORIZONTAL BOUNDARY PROJECTED VERTICALLY AND DESCRIBED AS FOLLOWS: COMMENCING AT THE NORTHWEST CORNER OF SAID TRACT; THENCE SOUTH 89°09'06" EAST ALONG THE NORTH LINE OF SAID TRACT 67.11 FEET TO THE NORTHEAST CORNER THEREOF; THENCE SOUTH 00°00'00" WEST ALONG THE EAST LINE OF SAID TRACT 179.11 FEET TO THE **POINT OF BEGINNING**; THENCE NORTH 89°57'18" WEST 30.21 FEET; THENCE NORTH 00°02'42" EAST 32.12 FEET; THENCE NORTH 89°57'18" WEST 5.00 FEET; THENCE SOUTH 00°02'42" WEST 16.11 FEET; THENCE NORTH 89°57'18" WEST 31.87 FEET TO THE WEST LINE OF SAID TRACT; THENCE SOUTH 00°00'53" EAST ALONG SAID WEST LINE 32.87 FEET TO THE SOUTHWEST CORNER OF SAID TRACT; THENCE NORTH 89°59'37" EAST ALONG THE SOUTH LINE OF SAID TRACT 67.05 FEET TO THE SOUTHEAST CORNER THEREOF; THENCE NORTH 00°00'00" EAST ALONG THE EAST LINE OF SAID TRACT 16.80 FEET TO THE POINT OF BEGINNING, IN COOK COUNTY, ILLINOIS.

PARCEL 5th FLOOR HALLWAY

THAT PART OF LOTS 25, 26, 27, 28 AND 29 (EXCEPT THAT PART OF SAID LOTS TAKEN FOR SOUTH DEARBORN STREET AND EXCEPT THAT PART OF SAID LOT 25 TAKEN FOR WEST CONGRESS PARKWAY) IN OGDEN'S SUBDIVISION OF BLOCK 124 IN SCHOOL SECTION ADDITION TO CHICAGO IN SECTION 16, TOWNSHIP 39 NORTH, RANGE 14, EAST OF THE THIRD PRINCIPAL MERIDIAN, TOGETHER WITH LOT 6 (EXCEPT THAT PART THEREOF TAKEN FOR SOUTH DEARBORN STREET) IN KNIGHT'S SUBDIVISION OF LOTS 30, 31 AND 32 IN OGDEN'S SUBDIVISION AFORESAID, ALL TAKEN AS A TRACT, LYING BELOW A HORIZONTAL PLANE HAVING AN ELEVATION OF +80.00 FEET CHICAGO CITY DATUM AND LYING ABOVE A HORIZONTAL PLANE HAVING AN ELEVATION OF +67.54 FEET CHICAGO CITY DATUM AND LYING WITHIN ITS HORIZONTAL BOUNDARY PROJECTED VERTICALLY AND DESCRIBED AS FOLLOWS: COMMENCING AT THE NORTHWEST CORNER OF SAID TRACT; THENCE SOUTH 89°09'06" EAST ALONG THE NORTH LINE OF SAID TRACT 67.11 FEET TO THE NORTHEAST CORNER THEREOF; THENCE SOUTH 00°00'00" WEST ALONG THE EAST LINE OF SAID TRACT 179.11 FEET; THENCE NORTH 89°57'18" WEST 30.21 FEET; THENCE NORTH 00°02'42" EAST 32.12 FEET TO THE **POINT OF BEGINNING**; THENCE NORTH 89°57'18" WEST 6.52 FEET; THENCE NORTH 00°02'42" EAST 10.06 FEET; THENCE NORTH 89°57'18" WEST 10.61 FEET; THENCE NORTH 00°02'42" EAST 2.70 FEET; THENCE SOUTH 89°57'18" EAST 17.13 FEET; THENCE SOUTH 00°02'42" WEST 12.75 FEET TO THE POINT OF BEGINNING, IN COOK COUNTY, ILLINOIS.

PARCEL 504

THAT PART OF LOTS 25, 26, 27, 28 AND 29 (EXCEPT THAT PART OF SAID LOTS TAKEN FOR SOUTH DEARBORN STREET AND EXCEPT THAT PART OF SAID LOT 25 TAKEN FOR WEST CONGRESS PARKWAY) IN OGDEN'S SUBDIVISION OF BLOCK 124 IN SCHOOL SECTION ADDITION TO CHICAGO IN SECTION 16, TOWNSHIP 39 NORTH, RANGE 14, EAST OF THE THIRD PRINCIPAL MERIDIAN, TOGETHER WITH LOT 6 (EXCEPT THAT PART THEREOF TAKEN FOR SOUTH DEARBORN STREET) IN KNIGHT'S SUBDIVISION OF LOTS 30, 31 AND 32 IN OGDEN'S SUBDIVISION AFORESAID, ALL TAKEN AS A TRACT, LYING BELOW A HORIZONTAL PLANE HAVING AN ELEVATION OF +78.66 FEET CHICAGO CITY DATUM AND LYING ABOVE A HORIZONTAL PLANE HAVING AN ELEVATION OF +68.64 FEET CHICAGO CITY DATUM AND LYING WITHIN ITS HORIZONTAL BOUNDARY PROJECTED VERTICALLY AND DESCRIBED AS FOLLOWS: COMMENCING AT THE NORTHWEST CORNER OF SAID TRACT; THENCE SOUTH 89°09'06" EAST ALONG THE NORTH LINE OF SAID TRACT 67.11 FEET TO THE NORTHEAST CORNER THEREOF; THENCE SOUTH 00°00'00" WEST ALONG THE EAST LINE OF SAID TRACT 163.05 FEET TO THE **POINT OF BEGINNING**; THENCE SOUTH 00°00'00" WEST 16.07 FEET; THENCE NORTH 89°57'18" WEST 30.21 FEET; THENCE NORTH 00°02'42" EAST 16.07 FEET; THENCE SOUTH 89°57'18" EAST 30.19 FEET TO THE POINT OF BEGINNING, IN COOK COUNTY, ILLINOIS.

UNOFFICIAL COPY

PARCEL 505

THAT PART OF LOTS 25, 26, 27, 28 AND 29 (EXCEPT THAT PART OF SAID LOTS TAKEN FOR SOUTH DEARBORN STREET AND EXCEPT THAT PART OF SAID LOT 25 TAKEN FOR WEST CONGRESS PARKWAY) IN OGDEN'S SUBDIVISION OF BLOCK 124 IN SCHOOL SECTION ADDITION TO CHICAGO IN SECTION 16, TOWNSHIP 39 NORTH, RANGE 14, EAST OF THE THIRD PRINCIPAL MERIDIAN, TOGETHER WITH LOT 6 (EXCEPT THAT PART THEREOF TAKEN FOR SOUTH DEARBORN STREET) IN KNIGHT'S SUBDIVISION OF LOTS 30, 31 AND 32 IN OGDEN'S SUBDIVISION AFORESAID, ALL TAKEN AS A TRACT, LYING BELOW A HORIZONTAL PLANE HAVING AN ELEVATION OF +78.66 FEET CHICAGO CITY DATUM AND LYING ABOVE A HORIZONTAL PLANE HAVING AN ELEVATION OF +68.64 FEET CHICAGO CITY DATUM AND LYING WITHIN ITS HORIZONTAL BOUNDARY PROJECTED VERTICALLY AND DESCRIBED AS FOLLOWS: COMMENCING AT THE NORTHWEST CORNER OF SAID TRACT; THENCE SOUTH 89°09'06" EAST ALONG THE NORTH LINE OF SAID TRACT 67.11 FEET TO THE NORTHEAST CORNER THEREOF; THENCE SOUTH 00°00'00" WEST ALONG THE EAST LINE OF SAID TRACT 195.91 FEET TO THE SOUTHEAST CORNER OF SAID TRACT; THENCE SOUTH 89°59'37" WEST ALONG THE SOUTH LINE OF SAID TRACT 67.05 FEET TO THE SOUTHWEST CORNER OF SAID TRACT; THENCE NORTH 00°00'53" WEST ALONG THE WEST LINE OF SAID TRACT 32.87 FEET TO THE **POINT OF BEGINNING**; THENCE NORTH 00°00'53" WEST 15.26 FEET; THENCE SOUTH 89°57'18" EAST 30.37 FEET; THENCE NORTH 00°02'42" EAST 0.85 FEET; THENCE SOUTH 89°57'18" EAST 1.52 FEET; THENCE SOUTH 00°02'42" WEST 16.11 FEET; THENCE NORTH 89°57'18" WEST 31.87 FEET TO THE POINT OF BEGINNING, IN COOK COUNTY, ILLINOIS.

PARCEL 506

THAT PART OF LOTS 25, 26, 27, 28 AND 29 (EXCEPT THAT PART OF SAID LOTS TAKEN FOR SOUTH DEARBORN STREET AND EXCEPT THAT PART OF SAID LOT 25 TAKEN FOR WEST CONGRESS PARKWAY) IN OGDEN'S SUBDIVISION OF BLOCK 124 IN SCHOOL SECTION ADDITION TO CHICAGO IN SECTION 16, TOWNSHIP 39 NORTH, RANGE 14, EAST OF THE THIRD PRINCIPAL MERIDIAN, TOGETHER WITH LOT 6 (EXCEPT THAT PART THEREOF TAKEN FOR SOUTH DEARBORN STREET) IN KNIGHT'S SUBDIVISION OF LOTS 30, 31 AND 32 IN OGDEN'S SUBDIVISION AFORESAID, ALL TAKEN AS A TRACT, LYING BELOW A HORIZONTAL PLANE HAVING AN ELEVATION OF +78.66 FEET CHICAGO CITY DATUM AND LYING ABOVE A HORIZONTAL PLANE HAVING AN ELEVATION OF +68.64 FEET CHICAGO CITY DATUM AND LYING WITHIN ITS HORIZONTAL BOUNDARY PROJECTED VERTICALLY AND DESCRIBED AS FOLLOWS: COMMENCING AT THE NORTHWEST CORNER OF SAID TRACT; THENCE SOUTH 89°09'06" EAST ALONG THE NORTH LINE OF SAID TRACT 67.11 FEET TO THE NORTHEAST CORNER THEREOF; THENCE SOUTH 00°00'00" WEST ALONG THE EAST LINE OF SAID TRACT 133.82 FEET TO THE **POINT OF BEGINNING**; THENCE NORTH 89°57'18" WEST 30.18 FEET; THENCE SOUTH 00°02'42" WEST 16.05 FEET; THENCE SOUTH 89°57'18" EAST 30.19 FEET TO THE EAST LINE OF SAID TRACT; THENCE NORTH 00°00'00" EAST ALONG THE EAST LINE OF SAID TRACT 16.06 FEET TO THE POINT OF BEGINNING, IN COOK COUNTY, ILLINOIS.

PARCEL 507

THAT PART OF LOTS 25, 26, 27, 28 AND 29 (EXCEPT THAT PART OF SAID LOTS TAKEN FOR SOUTH DEARBORN STREET AND EXCEPT THAT PART OF SAID LOT 25 TAKEN FOR WEST CONGRESS PARKWAY) IN OGDEN'S SUBDIVISION OF BLOCK 124 IN SCHOOL SECTION ADDITION TO CHICAGO IN SECTION 16, TOWNSHIP 39 NORTH, RANGE 14, EAST OF THE THIRD PRINCIPAL MERIDIAN, TOGETHER WITH LOT 6 (EXCEPT THAT PART THEREOF TAKEN FOR SOUTH DEARBORN STREET) IN KNIGHT'S SUBDIVISION OF LOTS 30, 31 AND 32 IN OGDEN'S SUBDIVISION AFORESAID, ALL TAKEN AS A TRACT, LYING BELOW A HORIZONTAL PLANE HAVING AN ELEVATION OF +80.00 FEET CHICAGO CITY DATUM AND LYING ABOVE A HORIZONTAL PLANE HAVING AN ELEVATION OF +67.54 FEET CHICAGO CITY DATUM AND LYING WITHIN ITS HORIZONTAL BOUNDARY PROJECTED VERTICALLY AND DESCRIBED AS FOLLOWS: COMMENCING AT

UNOFFICIAL COPY

THE NORTHWEST CORNER OF SAID TRACT; THENCE SOUTH 89°09'06" EAST ALONG THE NORTH LINE OF SAID TRACT 67.11 FEET TO THE NORTHEAST CORNER THEREOF; THENCE SOUTH 00°00'00" WEST ALONG THE EAST LINE OF SAID TRACT 133.82 FEET TO THE **POINT OF BEGINNING**; THENCE NORTH 89°57'18" WEST 30.18 FEET; THENCE NORTH 00°02'42" EAST 13.16 FEET; THENCE SOUTH 89°57'18" EAST 30.17 FEET TO THE EAST LINE OF SAID TRACT; THENCE SOUTH 00°00'00" WEST ALONG THE EAST LINE OF SAID TRACT 13.16 FEET TO THE POINT OF BEGINNING, IN COOK COUNTY, ILLINOIS.

PARCEL 508-509

THAT PART OF LOTS 25, 26, 27, 28 AND 29 (EXCEPT THAT PART OF SAID LOTS TAKEN FOR SOUTH DEARBORN STREET AND EXCEPT THAT PART OF SAID LOT 25 TAKEN FOR WEST CONGRESS PARKWAY) IN OGDEN'S SUBDIVISION OF BLOCK 124 IN SCHOOL SECTION ADDITION TO CHICAGO IN SECTION 16, TOWNSHIP 39 NORTH, RANGE 14, EAST OF THE THIRD PRINCIPAL MERIDIAN, TOGETHER WITH LOT 6 (EXCEPT THAT PART THEREOF TAKEN FOR SOUTH DEARBORN STREET) IN KNIGHT'S SUBDIVISION OF LOTS 30, 31 AND 32 IN OGDEN'S SUBDIVISION AFORESAID, ALL TAKEN AS A TRACT, LYING BELOW A HORIZONTAL PLANE HAVING AN ELEVATION OF +80.00 FEET CHICAGO CITY DATUM AND LYING ABOVE A HORIZONTAL PLANE HAVING AN ELEVATION OF +67.54 FEET CHICAGO CITY DATUM AND LYING WITHIN ITS HORIZONTAL BOUNDARY PROJECTED VERTICALLY AND DESCRIBED AS FOLLOWS: COMMENCING AT THE NORTHWEST CORNER OF SAID TRACT; THENCE SOUTH 89°09'06" EAST ALONG THE NORTH LINE OF SAID TRACT 67.11 FEET TO THE NORTHEAST CORNER THEREOF; THENCE SOUTH 00°00'00" WEST ALONG THE EAST LINE OF SAID TRACT 121.64 FEET TO THE **POINT OF BEGINNING**; THENCE NORTH 89°57'18" WEST 33.10 FEET; THENCE NORTH 00°02'42" EAST 13.04 FEET; THENCE NORTH 89°57'18" WEST 33.98 FEET TO THE WEST LINE OF SAID TRACT; THENCE SOUTH 00°00'53" EAST ALONG THE WEST LINE OF SAID TRACT 39.25 FEET; THENCE SOUTH 89°57'18" EAST 7.94 FEET; THENCE NORTH 00°02'42" EAST 10.91 FEET; THENCE SOUTH 89°57'18" EAST 11.82 FEET; THENCE NORTH 00°02'42" EAST 2.70 FEET; THENCE SOUTH 89°57'18" EAST 17.13 FEET; THENCE NORTH 00°02'42" EAST 0.41 FEET; THENCE SOUTH 89°57'18" EAST 30.17 FEET TO THE EAST LINE OF SAID TRACT; THENCE NORTH 00°00'00" EAST ALONG THE EAST LINE OF SAID TRACT 12.19 FEET TO THE POINT OF BEGINNING, IN COOK COUNTY, ILLINOIS (EXCEPT THE FREIGHT ELEVATOR PARCEL ON FLOOR 5 BEING THAT PART THEREOF LYING BELOW A HORIZONTAL PLANE HAVING AN ELEVATION OF +80.00 FEET CHICAGO CITY DATUM AND LYING ABOVE A HORIZONTAL PLANE HAVING AN ELEVATION OF +67.54 FEET CHICAGO CITY DATUM AND LYING WITHIN ITS HORIZONTAL BOUNDARY PROJECTED VERTICALLY AND DESCRIBED AS FOLLOWS: COMMENCING AT THE NORTHWEST CORNER OF THE AFORESAID TRACT; THENCE SOUTH 89°09'06" EAST ALONG THE NORTH LINE OF SAID TRACT 67.11 FEET TO THE NORTHEAST CORNER THEREOF; THENCE SOUTH 00°00'00" WEST ALONG THE EAST LINE OF SAID TRACT 131.54 FEET; THENCE NORTH 89°57'18" WEST 36.69 FEET TO THE POINT OF BEGINNING; THENCE NORTH 00°02'42" EAST 8.72 FEET; THENCE NORTH 89°57'18" WEST 25.99 FEET; THENCE SOUTH 00°02'42" WEST 8.72 FEET; THENCE SOUTH 89°57'18" EAST 25.99 FEET TO THE POINT OF BEGINNING), IN COOK COUNTY, ILLINOIS.

PARCEL 510

THAT PART OF LOTS 25, 26, 27, 28 AND 29 (EXCEPT THAT PART OF SAID LOTS TAKEN FOR SOUTH DEARBORN STREET AND EXCEPT THAT PART OF SAID LOT 25 TAKEN FOR WEST CONGRESS PARKWAY) IN OGDEN'S SUBDIVISION OF BLOCK 124 IN SCHOOL SECTION ADDITION TO CHICAGO IN SECTION 16, TOWNSHIP 39 NORTH, RANGE 14, EAST OF THE THIRD PRINCIPAL MERIDIAN, TOGETHER WITH LOT 6 (EXCEPT THAT PART THEREOF TAKEN FOR SOUTH DEARBORN STREET) IN KNIGHT'S SUBDIVISION OF LOTS 30, 31 AND 32 IN OGDEN'S SUBDIVISION AFORESAID, ALL TAKEN AS A TRACT, LYING BELOW A HORIZONTAL PLANE HAVING AN ELEVATION OF +80.00 FEET CHICAGO CITY DATUM AND LYING ABOVE A HORIZONTAL PLANE HAVING AN ELEVATION OF +67.54 FEET CHICAGO CITY DATUM AND LYING WITHIN ITS HORIZONTAL BOUNDARY PROJECTED VERTICALLY AND DESCRIBED AS FOLLOWS: COMMENCING AT

UNOFFICIAL COPY

THE NORTHWEST CORNER OF SAID TRACT; THENCE SOUTH 89°09'06" EAST ALONG THE NORTH LINE OF SAID TRACT 67.11 FEET TO THE NORTHEAST CORNER THEREOF; THENCE SOUTH 00°00'00" WEST ALONG THE EAST LINE OF SAID TRACT 121.64 FEET TO THE **POINT OF BEGINNING**; THENCE NORTH 89°57'18" WEST 33.10 FEET; THENCE NORTH 00°02'42" EAST 12.58 FEET; THENCE SOUTH 89°57'18" EAST 33.09 FEET TO THE EAST LINE OF SAID TRACT; THENCE SOUTH 00°00'00" WEST ALONG THE EAST LINE OF SAID TRACT 12.58 FEET TO THE POINT OF BEGINNING, IN COOK COUNTY, ILLINOIS.

PARCEL 511

THAT PART OF LOTS 25, 26, 27, 28 AND 29 (EXCEPT THAT PART OF SAID LOTS TAKEN FOR SOUTH DEARBORN STREET AND EXCEPT THAT PART OF SAID LOT 25 TAKEN FOR WEST CONGRESS PARKWAY) IN OGDEN'S SUBDIVISION OF BLOCK 124 IN SCHOOL SECTION ADDITION TO CHICAGO IN SECTION 16, TOWNSHIP 39 NORTH, RANGE 14, EAST OF THE THIRD PRINCIPAL MERIDIAN, TOGETHER WITH LOT 6 (EXCEPT THAT PART THEREOF TAKEN FOR SOUTH DEARBORN STREET) IN KNIGHT'S SUBDIVISION OF LOTS 30, 31 AND 32 IN OGDEN'S SUBDIVISION AFORESAID, ALL TAKEN AS A TRACT, LYING BELOW A HORIZONTAL PLANE HAVING AN ELEVATION OF +80.00 FEET CHICAGO CITY DATUM AND LYING ABOVE A HORIZONTAL PLANE HAVING AN ELEVATION OF +67.54 FEET CHICAGO CITY DATUM AND LYING WITHIN ITS HORIZONTAL BOUNDARY PROJECTED VERTICALLY AND DESCRIBED AS FOLLOWS: COMMENCING AT THE NORTHWEST CORNER OF SAID TRACT; THENCE SOUTH 89°09'06" EAST ALONG THE NORTH LINE OF SAID TRACT 67.11 FEET TO THE NORTHEAST CORNER THEREOF; THENCE SOUTH 00°00'00" WEST ALONG THE EAST LINE OF SAID TRACT 121.64 FEET; THENCE NORTH 89°57'18" WEST 33.10 FEET; THENCE NORTH 00°02'42" EAST 13.04 FEET TO THE **POINT OF BEGINNING**; THENCE NORTH 89°57'18" WEST 33.98 FEET TO THE WEST LINE OF SAID TRACT; THENCE NORTH 00°00'53" WEST ALONG THE WEST LINE OF SAID TRACT 11.76 FEET; THENCE SOUTH 89°57'18" EAST 34.00 FEET; THENCE SOUTH 00°02'42" WEST 11.76 FEET TO THE POINT OF BEGINNING, IN COOK COUNTY, ILLINOIS.

PARCEL 512

THAT PART OF LOTS 25, 26, 27, 28 AND 29 (EXCEPT THAT PART OF SAID LOTS TAKEN FOR SOUTH DEARBORN STREET AND EXCEPT THAT PART OF SAID LOT 25 TAKEN FOR WEST CONGRESS PARKWAY) IN OGDEN'S SUBDIVISION OF BLOCK 124 IN SCHOOL SECTION ADDITION TO CHICAGO IN SECTION 16, TOWNSHIP 39 NORTH, RANGE 14, EAST OF THE THIRD PRINCIPAL MERIDIAN, TOGETHER WITH LOT 6 (EXCEPT THAT PART THEREOF TAKEN FOR SOUTH DEARBORN STREET IN KNIGHT'S SUBDIVISION OF LOTS 30, 31 AND 32 IN OGDEN'S SUBDIVISION AFORESAID, ALL TAKEN AS A TRACT, LYING BELOW A HORIZONTAL PLANE HAVING AN ELEVATION OF +79.67 FEET CHICAGO CITY DATUM AND LYING ABOVE A HORIZONTAL PLANE HAVING AN ELEVATION OF +67.21 FEET CHICAGO CITY DATUM AND LYING WITHIN ITS HORIZONTAL BOUNDARY PROJECTED VERTICALLY AND DESCRIBED AS FOLLOWS: COMMENCING AT THE NORTHWEST CORNER OF SAID TRACT; THENCE SOUTH 89°09'06" EAST ALONG THE NORTH LINE OF SAID TRACT 67.11 FEET TO THE NORTHEAST CORNER THEREOF; THENCE SOUTH 00°00'00" WEST ALONG THE EAST LINE OF SAID TRACT 97.18 FEET TO THE POINT OF BEGINNING; THENCE NORTH 89°57'18" WEST 33.08 FEET; THENCE SOUTH 00°02'42" WEST 11.88 FEET; THENCE SOUTH 89°57'18" EAST 33.09 FEET TO THE EAST LINE OF SAID TRACT; THENCE NORTH 00°00'00" EAST ALONG THE EAST LINE OF SAID TRACT 11.88 FEET TO THE POINT OF BEGINNING, IN COOK COUNTY, ILLINOIS.

PARCEL 513

THAT PART OF LOTS 25, 26, 27, 28 AND 29 (EXCEPT THAT PART OF SAID LOTS TAKEN FOR SOUTH DEARBORN STREET AND EXCEPT THAT PART OF SAID LOT 25 TAKEN FOR WEST CONGRESS PARKWAY) IN OGDEN'S SUBDIVISION OF BLOCK 124 IN SCHOOL SECTION ADDITION TO CHICAGO IN SECTION 16, TOWNSHIP 39 NORTH, RANGE 14, EAST OF THE THIRD PRINCIPAL MERIDIAN, TOGETHER WITH LOT 6 (EXCEPT THAT PART THEREOF TAKEN FOR SOUTH DEARBORN STREET IN KNIGHT'S SUBDIVISION OF LOTS

UNOFFICIAL COPY

30, 31 AND 32 IN OGDEN'S SUBDIVISION AFORESAID, ALL TAKEN AS A TRACT, LYING BELOW A HORIZONTAL PLANE HAVING AN ELEVATION OF +79.67 FEET CHICAGO CITY DATUM AND LYING ABOVE A HORIZONTAL PLANE HAVING AN ELEVATION OF +67.21 FEET CHICAGO CITY DATUM AND LYING WITHIN ITS HORIZONTAL BOUNDARY PROJECTED VERTICALLY AND DESCRIBED AS FOLLOWS: COMMENCING AT THE NORTHWEST CORNER OF SAID TRACT; THENCE SOUTH 89°09'06" EAST ALONG THE NORTH LINE OF SAID TRACT 67.11 FEET TO THE NORTHEAST CORNER THEREOF; THENCE SOUTH 00°00'00" WEST ALONG THE EAST LINE OF SAID TRACT 195.91 FEET TO THE SOUTHEAST CORNER OF SAID TRACT; THENCE SOUTH 89°59'37" WEST ALONG THE SOUTH LINE OF SAID TRACT 67.05 FEET; TO THE SOUTHWEST CORNER OF SAID TRACT; THENCE NORTH 00°00'53" WEST ALONG THE WEST LINE OF SAID TRACT 118.16 FEET TO THE POINT OF BEGINNING; THENCE SOUTH 89°57'18" EAST 34.02 FEET; THENCE SOUTH 00°02'42" WEST 19.50; THENCE NORTH 89°57'18" WEST 34.00 FEET TO THE WEST LINE OF SAID TRACT; THENCE NORTH 00°00'53" WEST ALONG THE WEST LINE OF SAID TRACT 19.50 FEET TO THE POINT OF BEGINNING, IN COOK COUNTY, ILLINOIS.

PARCEL 514

THAT PART OF LOTS 25, 26, 27, 28 AND 29 (EXCEPT THAT PART OF SAID LOTS TAKEN FOR SOUTH DEARBORN STREET AND EXCEPT THAT PART OF SAID LOT 25 TAKEN FOR WEST CONGRESS PARKWAY) IN OGDEN'S SUBDIVISION OF BLOCK 124 IN SCHOOL SECTION ADDITION TO CHICAGO IN SECTION 16, TOWNSHIP 39 NORTH, RANGE 14, EAST OF THE THIRD PRINCIPAL MERIDIAN, TOGETHER WITH LOT 6 (EXCEPT THAT PART THEREOF TAKEN FOR SOUTH DEARBORN STREET IN KNIGHT'S SUBDIVISION OF LOTS 30, 31 AND 32 IN OGDEN'S SUBDIVISION AFORESAID, ALL TAKEN AS A TRACT, LYING BELOW A HORIZONTAL PLANE HAVING AN ELEVATION OF +79.67 FEET CHICAGO CITY DATUM AND LYING ABOVE A HORIZONTAL PLANE HAVING AN ELEVATION OF +67.21 FEET CHICAGO CITY DATUM AND LYING WITHIN ITS HORIZONTAL BOUNDARY PROJECTED VERTICALLY AND DESCRIBED AS FOLLOWS: COMMENCING AT THE NORTHWEST CORNER OF SAID TRACT; THENCE SOUTH 89°09'06" EAST ALONG THE NORTH LINE OF SAID TRACT 67.11 FEET TO THE NORTHEAST CORNER THEREOF; THENCE SOUTH 00°00'00" WEST ALONG THE EAST LINE OF SAID TRACT 97.18 FEET TO THE POINT OF BEGINNING; THENCE NORTH 89°57'18" WEST 33.08 FEET; THENCE NORTH 00°02'42" EAST 19.65 FEET; THENCE SOUTH 89°57'18" EAST 33.07 FEET TO THE EAST LINE OF SAID TRACT; THENCE SOUTH 00°00'00" WEST ALONG THE EAST LINE OF SAID TRACT 19.65 FEET TO THE POINT OF BEGINNING, IN COOK COUNTY, ILLINOIS.

PARCEL 515

THAT PART OF LOTS 25, 26, 27, 28 AND 29 (EXCEPT THAT PART OF SAID LOTS TAKEN FOR SOUTH DEARBORN STREET AND EXCEPT THAT PART OF SAID LOT 25 TAKEN FOR WEST CONGRESS PARKWAY) IN OGDEN'S SUBDIVISION OF BLOCK 124 IN SCHOOL SECTION ADDITION TO CHICAGO IN SECTION 16, TOWNSHIP 39 NORTH, RANGE 14, EAST OF THE THIRD PRINCIPAL MERIDIAN, TOGETHER WITH LOT 6 (EXCEPT THAT PART THEREOF TAKEN FOR SOUTH DEARBORN STREET IN KNIGHT'S SUBDIVISION OF LOTS 30, 31 AND 32 IN OGDEN'S SUBDIVISION AFORESAID, ALL TAKEN AS A TRACT, LYING BELOW A HORIZONTAL PLANE HAVING AN ELEVATION OF +79.67 FEET CHICAGO CITY DATUM AND LYING ABOVE A HORIZONTAL PLANE HAVING AN ELEVATION OF +67.21 FEET CHICAGO CITY DATUM AND LYING WITHIN ITS HORIZONTAL BOUNDARY PROJECTED VERTICALLY AND DESCRIBED AS FOLLOWS: COMMENCING AT THE NORTHWEST CORNER OF SAID TRACT; THENCE SOUTH 89°09'06" EAST ALONG THE NORTH LINE OF SAID TRACT 67.11 FEET TO THE NORTHEAST CORNER THEREOF; THENCE SOUTH 00°00'00" WEST ALONG THE EAST LINE OF SAID TRACT 195.91 FEET TO THE SOUTHEAST CORNER OF SAID TRACT; THENCE SOUTH 89°59'37" WEST ALONG THE SOUTH LINE OF SAID TRACT 67.05 FEET; TO THE SOUTHWEST CORNER OF SAID TRACT; THENCE NORTH 00°00'53" WEST ALONG THE WEST LINE OF SAID TRACT 118.16 FEET TO THE POINT OF BEGINNING; THENCE SOUTH 89°57'18" EAST 34.02 FEET; THENCE NORTH 00°02'42" EAST 5.10; THENCE NORTH 89°57'18" WEST 11.95 FEET; THENCE NORTH 00°02'42" EAST 13.24 FEET; THENCE NORTH

UNOFFICIAL COPY

89°57'18" WEST 22.08 FEET TO THE WEST LINE OF SAID TRACT; THENCE SOUTH 00°00'53" EAST ALONG THE WEST LINE OF SAID TRACT 18.34 FEET TO THE POINT OF BEGINNING, IN COOK COUNTY, ILLINOIS.

PARCEL 516

THAT PART OF LOTS 25, 26, 27, 28 AND 29 (EXCEPT THAT PART OF SAID LOTS TAKEN FOR SOUTH DEARBORN STREET AND EXCEPT THAT PART OF SAID LOT 25 TAKEN FOR WEST CONGRESS PARKWAY) IN OGDEN'S SUBDIVISION OF BLOCK 124 IN SCHOOL SECTION ADDITION TO CHICAGO IN SECTION 16, TOWNSHIP 39 NORTH, RANGE 14, EAST OF THE THIRD PRINCIPAL MERIDIAN, TOGETHER WITH LOT 6 (EXCEPT THAT PART THEREOF TAKEN FOR SOUTH DEARBORN STREET) IN KNIGHT'S SUBDIVISION OF LOTS 30, 31 AND 32 IN OGDEN'S SUBDIVISION AFORESAID, ALL TAKEN AS A TRACT, LYING BELOW A HORIZONTAL PLANE HAVING AN ELEVATION OF +79.67 FEET CHICAGO CITY DATUM AND LYING ABOVE A HORIZONTAL PLANE HAVING AN ELEVATION OF +67.21 FEET CHICAGO CITY DATUM AND LYING WITHIN ITS HORIZONTAL BOUNDARY PROJECTED VERTICALLY AND DESCRIBED AS FOLLOWS: COMMENCING AT THE NORTHWEST CORNER OF SAID TRACT; THENCE SOUTH 89°09'06" EAST ALONG THE NORTH LINE OF SAID TRACT 67.11 FEET TO THE NORTHEAST CORNER THEREOF; THENCE SOUTH 00°00'00" WEST ALONG THE EAST LINE OF SAID TRACT 59.47 FEET TO THE POINT OF BEGINNING; THENCE NORTH 89°57'18" WEST 33.05 FEET; THENCE NORTH 00°02'42" EAST 3.98 FEET; THENCE NORTH 89°57'18" WEST 11.95 FEET; THENCE SOUTH 00°02'42" WEST 17.22 FEET; THENCE SOUTH 89°57'18" EAST 11.95 FEET; THENCE SOUTH 00°02'42" WEST 4.81 FEET; THENCE SOUTH 89°57'18" EAST 33.07 FEET TO THE EAST LINE OF SAID TRACT; THENCE NORTH 00°00'00" EAST ALONG THE EAST LINE OF SAID TRACT 18.06 FEET TO THE POINT OF BEGINNING, IN COOK COUNTY, ILLINOIS.

PARCEL 517

THAT PART OF LOTS 25, 26, 27, 28 AND 29 (EXCEPT THAT PART OF SAID LOTS TAKEN FOR SOUTH DEARBORN STREET AND EXCEPT THAT PART OF SAID LOT 25 TAKEN FOR WEST CONGRESS PARKWAY) IN OGDEN'S SUBDIVISION OF BLOCK 124 IN SCHOOL SECTION ADDITION TO CHICAGO IN SECTION 16, TOWNSHIP 39 NORTH, RANGE 14, EAST OF THE THIRD PRINCIPAL MERIDIAN, TOGETHER WITH LOT 6 (EXCEPT THAT PART THEREOF TAKEN FOR SOUTH DEARBORN STREET) IN KNIGHT'S SUBDIVISION OF LOTS 30, 31 AND 32 IN OGDEN'S SUBDIVISION AFORESAID, ALL TAKEN AS A TRACT, LYING BELOW A HORIZONTAL PLANE HAVING AN ELEVATION OF +79.67 FEET CHICAGO CITY DATUM AND LYING ABOVE A HORIZONTAL PLANE HAVING AN ELEVATION OF +67.21 FEET CHICAGO CITY DATUM AND LYING WITHIN ITS HORIZONTAL BOUNDARY PROJECTED VERTICALLY AND DESCRIBED AS FOLLOWS: COMMENCING AT THE NORTHWEST CORNER OF SAID TRACT; THENCE SOUTH 89°09'06" EAST ALONG THE NORTH LINE OF SAID TRACT 67.11 FEET TO THE NORTHEAST CORNER THEREOF; THENCE SOUTH 00°00'00" WEST ALONG THE EAST LINE OF SAID TRACT 195.91 FEET TO THE SOUTHEAST CORNER OF SAID TRACT; THENCE SOUTH 89°59'37" WEST ALONG THE SOUTH LINE OF SAID TRACT 67.05 FEET; TO THE SOUTHWEST CORNER OF SAID TRACT; THENCE NORTH 00°00'53" WEST ALONG THE WEST LINE OF SAID TRACT 150.91 FEET TO THE POINT OF BEGINNING; THENCE SOUTH 89°57'18" EAST 34.05 FEET; THENCE SOUTH 00°02'42" WEST 10.43 FEET; THENCE NORTH 89°57'18" WEST 11.95 FEET; THENCE SOUTH 00°02'42" WEST 3.98 FEET; THENCE NORTH 89°57'18" WEST 22.08 FEET TO THE WEST LINE OF SAID TRACT; THENCE NORTH 00°00'53" WEST ALONG THE WEST LINE OF SAID TRACT 14.41 FEET TO THE POINT OF BEGINNING, IN COOK COUNTY, ILLINOIS.

UNOFFICIAL COPY

PARCEL 518

THAT PART OF LOTS 25, 26, 27, 28 AND 29 (EXCEPT THAT PART OF SAID LOTS TAKEN FOR SOUTH DEARBORN STREET AND EXCEPT THAT PART OF SAID LOT 25 TAKEN FOR WEST CONGRESS PARKWAY) IN OGDEN'S SUBDIVISION OF BLOCK 124 IN SCHOOL SECTION ADDITION TO CHICAGO IN SECTION 16, TOWNSHIP 39 NORTH, RANGE 14, EAST OF THE THIRD PRINCIPAL MERIDIAN, TOGETHER WITH LOT 6 (EXCEPT THAT PART THEREOF TAKEN FOR SOUTH DEARBORN STREET) IN KNIGHT'S SUBDIVISION OF LOTS 30, 31 AND 32 IN OGDEN'S SUBDIVISION AFORESAID, ALL TAKEN AS A TRACT, LYING BELOW A HORIZONTAL PLANE HAVING AN ELEVATION OF +79.67 FEET CHICAGO CITY DATUM AND LYING ABOVE A HORIZONTAL PLANE HAVING AN ELEVATION OF +67.21 FEET CHICAGO CITY DATUM AND LYING WITHIN ITS HORIZONTAL BOUNDARY PROJECTED VERTICALLY AND DESCRIBED AS FOLLOWS: COMMENCING AT THE NORTHWEST CORNER OF SAID TRACT; THENCE SOUTH 89°09'06" EAST ALONG THE NORTH LINE OF SAID TRACT 67.11 FEET TO THE NORTHEAST CORNER THEREOF; THENCE SOUTH 00°00'00" WEST ALONG THE EAST LINE OF SAID TRACT 45.06 FEET TO THE POINT OF BEGINNING; THENCE NORTH 89°57'18" WEST 33.04 FEET; THENCE SOUTH 00°02'42" WEST 14.41 FEET; THENCE SOUTH 89°57'18" EAST 33.05 FEET TO THE EAST LINE OF SAID TRACT; THENCE NORTH 00°00'00" EAST ALONG THE EAST LINE OF SAID TRACT 14.41 FEET TO THE POINT OF BEGINNING, IN COOK COUNTY, ILLINOIS.

PARCEL 519-520

THAT PART OF LOTS 25, 26, 27, 28 AND 29 (EXCEPT THAT PART OF SAID LOTS TAKEN FOR SOUTH DEARBORN STREET AND EXCEPT THAT PART OF SAID LOT 25 TAKEN FOR WEST CONGRESS PARKWAY) IN OGDEN'S SUBDIVISION OF BLOCK 124 IN SCHOOL SECTION ADDITION TO CHICAGO IN SECTION 16, TOWNSHIP 39 NORTH, RANGE 14, EAST OF THE THIRD PRINCIPAL MERIDIAN, TOGETHER WITH LOT 6 (EXCEPT THAT PART THEREOF TAKEN FOR SOUTH DEARBORN STREET) IN KNIGHT'S SUBDIVISION OF LOTS 30, 31 AND 32 IN OGDEN'S SUBDIVISION AFORESAID, ALL TAKEN AS A TRACT, LYING BELOW A HORIZONTAL PLANE HAVING AN ELEVATION OF +79.67 FEET CHICAGO CITY DATUM AND LYING ABOVE A HORIZONTAL PLANE HAVING AN ELEVATION OF +67.21 FEET CHICAGO CITY DATUM AND LYING WITHIN ITS HORIZONTAL BOUNDARY PROJECTED VERTICALLY AND DESCRIBED AS FOLLOWS: COMMENCING AT THE NORTHWEST CORNER OF SAID TRACT; THENCE SOUTH 89°09'06" EAST ALONG THE NORTH LINE OF SAID TRACT 67.11 FEET TO THE NORTHEAST CORNER THEREOF; THENCE SOUTH 00°00'00" WEST ALONG THE EAST LINE OF SAID TRACT 45.06 FEET TO THE POINT OF BEGINNING; THENCE NORTH 89°57'18" WEST 67.09 FEET TO THE WEST LINE OF SAID TRACT; THENCE NORTH 00°00'53" WEST ALONG THE WEST LINE OF SAID TRACT 14.38 FEET; THENCE SOUTH 89°57'18" EAST 67.09 FEET TO THE EAST LINE OF SAID TRACT; THENCE SOUTH 00°00'00" WEST ALONG THE EAST LINE OF SAID TRACT 14.38 FEET TO THE POINT OF BEGINNING, IN COOK COUNTY, ILLINOIS.

PARCEL 521

THAT PART OF LOTS 25, 26, 27, 28 AND 29 (EXCEPT THAT PART OF SAID LOTS TAKEN FOR SOUTH DEARBORN STREET AND EXCEPT THAT PART OF SAID LOT 25 TAKEN FOR WEST CONGRESS PARKWAY) IN OGDEN'S SUBDIVISION OF BLOCK 124 IN SCHOOL SECTION ADDITION TO CHICAGO IN SECTION 16, TOWNSHIP 39 NORTH, RANGE 14, EAST OF THE THIRD PRINCIPAL MERIDIAN, TOGETHER WITH LOT 6 (EXCEPT THAT PART THEREOF TAKEN FOR SOUTH DEARBORN STREET) IN KNIGHT'S SUBDIVISION OF LOTS 30, 31 AND 32 IN OGDEN'S SUBDIVISION AFORESAID, ALL TAKEN AS A TRACT, LYING BELOW A HORIZONTAL PLANE HAVING AN ELEVATION OF +79.67 FEET CHICAGO CITY DATUM AND LYING ABOVE A HORIZONTAL PLANE HAVING AN ELEVATION OF +67.21 FEET CHICAGO CITY DATUM AND LYING WITHIN ITS HORIZONTAL BOUNDARY PROJECTED VERTICALLY AND DESCRIBED AS FOLLOWS: COMMENCING AT THE NORTHWEST CORNER OF SAID TRACT; THENCE SOUTH 89°09'06" EAST ALONG THE NORTH LINE OF SAID TRACT 67.11 FEET TO THE NORTHEAST CORNER THEREOF; THENCE SOUTH 00°00'00" WEST ALONG THE EAST LINE OF SAID TRACT 30.68 FEET; THENCE NORTH 89°57'18" WEST 33.03 FEET TO THE POINT OF

UNOFFICIAL COPY

BEGINNING; THENCE CONTINUING NORTH 89°57'18" WEST 34.07 FEET TO THE WEST LINE OF SAID TRACT; THENCE NORTH 00°00'53" WEST ALONG THE WEST LINE OF SAID TRACT 14.40 FEET; THENCE SOUTH 89°57'18" EAST 34.08 FEET; THENCE SOUTH 00°02'42" WEST 14.40 FEET TO THE POINT OF BEGINNING, IN COOK COUNTY, ILLINOIS.

PARCEL 522-524

THAT PART OF LOTS 25, 26, 27, 28 AND 29 (EXCEPT THAT PART OF SAID LOTS TAKEN FOR SOUTH DEARBORN STREET AND EXCEPT THAT PART OF SAID LOT 25 TAKEN FOR WEST CONGRESS PARKWAY) IN OGDEN'S SUBDIVISION OF BLOCK 124 IN SCHOOL SECTION ADDITION TO CHICAGO IN SECTION 16, TOWNSHIP 39 NORTH, RANGE 14, EAST OF THE THIRD PRINCIPAL MERIDIAN, TOGETHER WITH LOT 6 (EXCEPT THAT PART THEREOF TAKEN FOR SOUTH DEARBORN STREET) IN KNIGHT'S SUBDIVISION OF LOTS 30, 31 AND 32 IN OGDEN'S SUBDIVISION AFORESAID, ALL TAKEN AS A TRACT, LYING BELOW A HORIZONTAL PLANE HAVING AN ELEVATION OF +79.67 FEET CHICAGO CITY DATUM AND LYING ABOVE A HORIZONTAL PLANE HAVING AN ELEVATION OF +67.21 FEET CHICAGO CITY DATUM AND LYING WITHIN ITS HORIZONTAL BOUNDARY PROJECTED VERTICALLY AND DESCRIBED AS FOLLOWS: BEGINNING AT THE NORTHWEST CORNER OF SAID TRACT; THENCE SOUTH 89°09'06" EAST ALONG THE NORTH LINE OF SAID TRACT 67.11 FEET TO THE NORTHEAST CORNER THEREOF; THENCE SOUTH 00°00'00" WEST ALONG THE EAST LINE OF SAID TRACT 30.68 FEET; THENCE NORTH 89°57'18" WEST 33.03 FEET; THENCE NORTH 00°02'42" EAST 14.40 FEET; THENCE NORTH 89°57'18" WEST 34.08 FEET TO THE WEST LINE OF SAID TRACT; THENCE NORTH 00°00'53" WEST ALONG THE WEST LINE OF SAID TRACT 17.22 FEET TO THE POINT OF BEGINNING, IN COOK COUNTY, ILLINOIS.

PARCEL 401

THAT PART OF LOTS 25, 26, 27, 28 AND 29 (EXCEPT THAT PART OF SAID LOTS TAKEN FOR SOUTH DEARBORN STREET AND EXCEPT THAT PART OF SAID LOT 25 TAKEN FOR WEST CONGRESS PARKWAY) IN OGDEN'S SUBDIVISION OF BLOCK 124 IN SCHOOL SECTION ADDITION TO CHICAGO IN SECTION 16, TOWNSHIP 39 NORTH, RANGE 14, EAST OF THE THIRD PRINCIPAL MERIDIAN, TOGETHER WITH LOT 6 (EXCEPT THAT PART THEREOF TAKEN FOR SOUTH DEARBORN STREET) IN KNIGHT'S SUBDIVISION OF LOTS 30, 31 AND 32 IN OGDEN'S SUBDIVISION AFORESAID, ALL TAKEN AS A TRACT, LYING BELOW A HORIZONTAL PLANE HAVING AN ELEVATION OF +67.22 FEET CHICAGO CITY DATUM AND LYING ABOVE A HORIZONTAL PLANE HAVING AN ELEVATION OF +57.20 FEET CHICAGO CITY DATUM AND LYING WITHIN ITS HORIZONTAL BOUNDARY PROJECTED VERTICALLY AND DESCRIBED AS FOLLOWS: COMMENCING AT THE NORTHWEST CORNER OF SAID TRACT; THENCE SOUTH 89°09'06" EAST ALONG THE NORTH LINE OF SAID TRACT 67.11 FEET TO THE NORTHEAST CORNER THEREOF; THENCE SOUTH 00°00'00" WEST ALONG THE EAST LINE OF SAID TRACT 195.91 FEET TO THE SOUTHEAST CORNER OF SAID TRACT; THENCE SOUTH 89°59'37" WEST ALONG THE SOUTH LINE OF SAID TRACT 33.53 FEET TO THE POINT OF BEGINNING; THENCE CONTINUING ALONG THE SAID SOUTH LINE OF TRACT TO THE SOUTHWEST CORNER OF SAID TRACT; THENCE NORTH 00°00'53" WEST ALONG THE WEST LINE OF SAID TRACT 16.86 FEET; THENCE SOUTH 89°57'18" EAST 33.54 FEET; THENCE SOUTH 00°02'42" WEST 16.83 FEET TO THE POINT OF BEGINNING, IN COOK COUNTY, ILLINOIS.

PARCEL 402-404

THAT PART OF LOTS 25, 26, 27, 28 AND 29 (EXCEPT THAT PART OF SAID LOTS TAKEN FOR SOUTH DEARBORN STREET AND EXCEPT THAT PART OF SAID LOT 25 TAKEN FOR WEST CONGRESS PARKWAY) IN OGDEN'S SUBDIVISION OF BLOCK 124 IN SCHOOL SECTION ADDITION TO CHICAGO IN SECTION 16, TOWNSHIP 39 NORTH, RANGE 14, EAST OF THE THIRD PRINCIPAL MERIDIAN, TOGETHER WITH LOT 6 (EXCEPT THAT PART THEREOF TAKEN FOR SOUTH DEARBORN STREET) IN KNIGHT'S SUBDIVISION OF LOTS 30, 31 AND 32 IN OGDEN'S SUBDIVISION AFORESAID, ALL TAKEN AS A TRACT, LYING BELOW A

UNOFFICIAL COPY

HORIZONTAL PLANE HAVING AN ELEVATION OF +68.16 FEET CHICAGO CITY DATUM AND LYING ABOVE A HORIZONTAL PLANE HAVING AN ELEVATION OF +57.20 FEET CHICAGO CITY DATUM AND LYING WITHIN ITS HORIZONTAL BOUNDARY PROJECTED VERTICALLY AND DESCRIBED AS FOLLOWS: COMMENCING AT THE NORTHWEST CORNER OF SAID TRACT; THENCE SOUTH 89°09'06" EAST ALONG THE NORTH LINE OF SAID TRACT 67.11 FEET TO THE NORTHEAST CORNER THEREOF; THENCE SOUTH 00°00'00" WEST ALONG THE EAST LINE OF SAID TRACT 163.04 FEET TO THE POINT OF BEGINNING; THENCE NORTH 89°57'18" WEST 67.06 FEET TO THE WEST LINE OF SAID TRACT; THENCE SOUTH 00°00'53" EAST ALONG THE WEST LINE OF SAID TRACT 16.07 FEET; THENCE SOUTH 89°57'18" EAST 33.54 FEET; THENCE SOUTH 00°02'42" WEST 16.83 FEET TO THE SOUTH LINE OF SAID TRACT; THENCE NORTH 89°59'37" EAST ALONG THE SOUTH LINE OF SAID TRACT 33.53 FEET TO THE SOUTHEAST CORNER OF SAID TRACT; THENCE NORTH 00°00'00" EAST ALONG THE EAST LINE OF SAID TRACT 32.87 FEET TO THE POINT OF BEGINNING, IN COOK COUNTY, ILLINOIS.

PARCEL 405-406

THAT PART OF LOTS 25, 26, 27, 28 AND 29 (EXCEPT THAT PART OF SAID LOTS TAKEN FOR SOUTH DEARBORN STREET AND EXCEPT THAT PART OF SAID LOT 25 TAKEN FOR WEST CONGRESS PARKWAY) IN OGDEN'S SUBDIVISION OF BLOCK 124 IN SCHOOL SECTION ADDITION TO CHICAGO IN SECTION 16, TOWNSHIP 39 NORTH, RANGE 14, EAST OF THE THIRD PRINCIPAL MERIDIAN, TOGETHER WITH LOT 6 (EXCEPT THAT PART THEREOF TAKEN FOR SOUTH DEARBORN STREET) IN KNIGHT'S SUBDIVISION OF LOTS 30, 31 AND 32 IN OGDEN'S SUBDIVISION AFORESAID, ALL TAKEN AS A TRACT, LYING BELOW A HORIZONTAL PLANE HAVING AN ELEVATION OF +68.16 FEET CHICAGO CITY DATUM AND LYING ABOVE A HORIZONTAL PLANE HAVING AN ELEVATION OF +57.20 FEET CHICAGO CITY DATUM AND LYING WITHIN ITS HORIZONTAL BOUNDARY PROJECTED VERTICALLY AND DESCRIBED AS FOLLOWS: COMMENCING AT THE NORTHWEST CORNER OF SAID TRACT; THENCE SOUTH 89°09'06" EAST ALONG THE NORTH LINE OF SAID TRACT 67.11 FEET TO THE NORTHEAST CORNER THEREOF; THENCE SOUTH 00°00'00" WEST ALONG THE EAST LINE OF SAID TRACT 146.03 FEET TO THE POINT OF BEGINNING; THENCE NORTH 89°57'18" WEST 30.18 FEET; THENCE SOUTH 00°02'42" WEST 0.96 FEET; THENCE NORTH 89°57'18" WEST 6.52 FEET; THENCE SOUTH 00°02'42" WEST 0.31 FEET; THENCE NORTH 89°57'18" WEST 30.36 FEET TO THE WEST LINE OF SAID TRACT; THENCE SOUTH 00°00'53" EAST ALONG THE WEST LINE OF SAID TRACT 15.74 FEET; THENCE SOUTH 89°57'18" EAST 67.06 FEET TO THE EAST LINE OF SAID TRACT; THENCE NORTH 00°00'00" EAST ALONG THE EAST LINE OF SAID TRACT 17.01 FEET TO THE POINT OF BEGINNING, IN COOK COUNTY, ILLINOIS.

PARCEL 407-408

THAT PART OF LOTS 25, 26, 27, 28 AND 29 (EXCEPT THAT PART OF SAID LOTS TAKEN FOR SOUTH DEARBORN STREET AND EXCEPT THAT PART OF SAID LOT 25 TAKEN FOR WEST CONGRESS PARKWAY) IN OGDEN'S SUBDIVISION OF BLOCK 124 IN SCHOOL SECTION ADDITION TO CHICAGO IN SECTION 16, TOWNSHIP 39 NORTH, RANGE 14, EAST OF THE THIRD PRINCIPAL MERIDIAN, TOGETHER WITH LOT 6 (EXCEPT THAT PART THEREOF TAKEN FOR SOUTH DEARBORN STREET) IN KNIGHT'S SUBDIVISION OF LOTS 30, 31 AND 32 IN OGDEN'S SUBDIVISION AFORESAID, ALL TAKEN AS A TRACT, LYING BELOW A HORIZONTAL PLANE HAVING AN ELEVATION OF +67.21 FEET CHICAGO CITY DATUM AND LYING ABOVE A HORIZONTAL PLANE HAVING AN ELEVATION OF +55.16 FEET CHICAGO CITY DATUM AND LYING WITHIN ITS HORIZONTAL BOUNDARY PROJECTED VERTICALLY AND DESCRIBED AS FOLLOWS: COMMENCING AT THE NORTHWEST CORNER OF SAID TRACT; THENCE SOUTH 89°09'06" EAST ALONG THE NORTH LINE OF SAID TRACT 67.11 FEET TO THE NORTHEAST CORNER THEREOF; THENCE SOUTH 00°00'00" WEST ALONG THE EAST LINE OF SAID TRACT 146.03 FEET TO THE POINT OF BEGINNING; THENCE NORTH 89°57'18" WEST 30.18 FEET; THENCE NORTH 00°02'42" EAST 24.27 FEET; THENCE SOUTH 89°57'18" EAST 30.16 FEET TO THE EAST LINE OF SAID TRACT; THENCE SOUTH 00°00'00" WEST ALONG THE EAST LINE OF SAID TRACT

UNOFFICIAL COPY

24.27 FEET TO THE POINT OF BEGINNING, IN COOK COUNTY, ILLINOIS.

PARCEL 4TH FLOOR HALLWAY

THAT PART OF LOTS 25, 26, 27, 28 AND 29 (EXCEPT THAT PART OF SAID LOTS TAKEN FOR SOUTH DEARBORN STREET AND EXCEPT THAT PART OF SAID LOT 25 TAKEN FOR WEST CONGRESS PARKWAY) IN OGDEN'S SUBDIVISION OF BLOCK 124 IN SCHOOL SECTION ADDITION TO CHICAGO IN SECTION 16, TOWNSHIP 39 NORTH, RANGE 14, EAST OF THE THIRD PRINCIPAL MERIDIAN, TOGETHER WITH LOT 6 (EXCEPT THAT PART THEREOF TAKEN FOR SOUTH DEARBORN STREET) IN KNIGHT'S SUBDIVISION OF LOTS 30, 31 AND 32 IN OGDEN'S SUBDIVISION AFORESAID, ALL TAKEN AS A TRACT, LYING BELOW A HORIZONTAL PLANE HAVING AN ELEVATION OF +67.21 FEET CHICAGO CITY DATUM AND LYING ABOVE A HORIZONTAL PLANE HAVING AN ELEVATION OF +55.16 FEET CHICAGO CITY DATUM AND LYING WITHIN ITS HORIZONTAL BOUNDARY PROJECTED VERTICALLY AND DESCRIBED AS FOLLOWS: COMMENCING AT THE NORTHWEST CORNER OF SAID TRACT; THENCE SOUTH 89°09'06" EAST ALONG THE NORTH LINE OF SAID TRACT 67.11 FEET TO THE NORTHEAST CORNER THEREOF; THENCE SOUTH 00°00'00" WEST ALONG THE EAST LINE OF SAID TRACT 146.03 FEET; THENCE NORTH 89°57'18" WEST 30.18 FEET; THENCE SOUTH 00°02'42" WEST 0.96 FEET TO THE POINT OF BEGINNING; THENCE NORTH 89°57'18" WEST 6.52 FEET; THENCE NORTH 00°02'42" EAST 10.32 FEET; THENCE NORTH 89°57'18" WEST 3.78 FEET; THENCE SOUTH 00°02'42" WEST 0.18 FEET; THENCE NORTH 89°57'18" WEST 6.83 FEET; THENCE NORTH 00°02'42" EAST 2.61 FEET; THENCE SOUTH 89°57'18" EAST 17.13 FEET; THENCE SOUTH 00°02'42" WEST 12.75 FEET TO THE POINT OF BEGINNING, IN COOK COUNTY, ILLINOIS.

PARCEL 409-410

THAT PART OF LOTS 25, 26, 27, 28 AND 29 (EXCEPT THAT PART OF SAID LOTS TAKEN FOR SOUTH DEARBORN STREET AND EXCEPT THAT PART OF SAID LOT 25 TAKEN FOR WEST CONGRESS PARKWAY) IN OGDEN'S SUBDIVISION OF BLOCK 124 IN SCHOOL SECTION ADDITION TO CHICAGO IN SECTION 16, TOWNSHIP 39 NORTH, RANGE 14, EAST OF THE THIRD PRINCIPAL MERIDIAN, TOGETHER WITH LOT 6 (EXCEPT THAT PART THEREOF TAKEN FOR SOUTH DEARBORN STREET) IN KNIGHT'S SUBDIVISION OF LOTS 30, 31 AND 32 IN OGDEN'S SUBDIVISION AFORESAID, ALL TAKEN AS A TRACT, LYING BELOW A HORIZONTAL PLANE HAVING AN ELEVATION OF +67.21 FEET CHICAGO CITY DATUM AND LYING ABOVE A HORIZONTAL PLANE HAVING AN ELEVATION OF +55.16 FEET CHICAGO CITY DATUM AND LYING WITHIN ITS HORIZONTAL BOUNDARY PROJECTED VERTICALLY AND DESCRIBED AS FOLLOWS: COMMENCING AT THE NORTHWEST CORNER OF SAID TRACT; THENCE SOUTH 89°09'06" EAST ALONG THE NORTH LINE OF SAID TRACT 67.11 FEET TO THE NORTHEAST CORNER THEREOF; THENCE SOUTH 00°00'00" WEST ALONG THE EAST LINE OF SAID TRACT 108.90 FEET TO THE POINT OF BEGINNING; THENCE SOUTH 89°53'41" WEST 67.07 FEET TO THE WEST LINE OF SAID TRACT; THENCE SOUTH 00°00'53" EAST ALONG WEST LINE OF SAID TRACT 38.22 FEET; THENCE SOUTH 89°57'18" EAST 8.61 FEET; THENCE NORTH 00°02'42" EAST 10.45 FEET; THENCE SOUTH 89°57'18" EAST 11.14 FEET; THENCE NORTH 00°02'42" EAST 2.61 FEET; THENCE SOUTH 89°57'18" EAST 17.13 FEET; THENCE NORTH 00°02'42" EAST 12.48 FEET; THENCE SOUTH 89°57'18" EAST 30.16 FEET TO THE EAST LINE OF SAID TRACT; THENCE NORTH 00°00'00" EAST ALONG THE EAST LINE OF SAID TRACT 12.86 FEET TO THE POINT OF BEGINNING, IN COOK COUNTY, ILLINOIS. (EXCEPT THE FREIGHT ELEVATOR PARCEL ON FLOOR 4 BEING THAT PART THEREOF LYING BELOW A HORIZONTAL PLANE HAVING AN ELEVATION OF +67.21 FEET CHICAGO CITY DATUM AND LYING ABOVE A HORIZONTAL PLANE HAVING AN ELEVATION OF +55.16 FEET CHICAGO CITY DATUM AND LYING WITHIN ITS HORIZONTAL BOUNDARY PROJECTED VERTICALLY AND DESCRIBED AS FOLLOWS: COMMENCING AT THE NORTHWEST CORNER OF THE AFORESAID TRACT; THENCE SOUTH 89°09'06" EAST ALONG THE NORTH LINE OF SAID TRACT 67.11 FEET TO THE NORTHEAST CORNER THEREOF; THENCE SOUTH 00°00'00" WEST ALONG THE EAST LINE OF SAID TRACT 133.29 FEET; THENCE NORTH 89°57'18" WEST 53.88 FEET TO THE POINT OF BEGINNING; THENCE NORTH 00° 02'42" EAST 10.53 FEET; THENCE NORTH 89°57'18" WEST 8.73 FEET; THENCE SOUTH

UNOFFICIAL COPY

00°02'42" WEST 10.53 FEET; THENCE SOUTH 89°57'18" EAST 8.73 FEET TO THE POINT OF BEGINNING), IN COOK COUNTY, ILLINOIS.

PARCEL 411-412

THAT PART OF LOTS 25, 26, 27, 28 AND 29 (EXCEPT THAT PART OF SAID LOTS TAKEN FOR SOUTH DEARBORN STREET AND EXCEPT THAT PART OF SAID LOT 25 TAKEN FOR WEST CONGRESS PARKWAY) IN OGDEN'S SUBDIVISION OF BLOCK 124 IN SCHOOL SECTION ADDITION TO CHICAGO IN SECTION 16, TOWNSHIP 39 NORTH, RANGE 14, EAST OF THE THIRD PRINCIPAL MERIDIAN, TOGETHER WITH LOT 6 (EXCEPT THAT PART THEREOF TAKEN FOR SOUTH DEARBORN STREET) IN KNIGHT'S SUBDIVISION OF LOTS 30, 31 AND 32 IN OGDEN'S SUBDIVISION AFORESAID, ALL TAKEN AS A TRACT, LYING BELOW A HORIZONTAL PLANE HAVING AN ELEVATION OF +67.21 FEET CHICAGO CITY DATUM AND LYING ABOVE A HORIZONTAL PLANE HAVING AN ELEVATION OF +55.16 FEET CHICAGO CITY DATUM AND LYING WITHIN ITS HORIZONTAL BOUNDARY PROJECTED VERTICALLY AND DESCRIBED AS FOLLOWS: COMMENCING AT THE NORTHWEST CORNER OF SAID TRACT; THENCE SOUTH 89°09'06" EAST ALONG THE NORTH LINE OF SAID TRACT 67.11 FEET TO THE NORTHEAST CORNER THEREOF; THENCE SOUTH 00°00'00" WEST ALONG THE EAST LINE OF SAID TRACT 108.90 FEET TO THE POINT OF BEGINNING; THENCE SOUTH 89°53'41" WEST 67.07 FEET TO THE WEST LINE OF SAID TRACT; THENCE NORTH 00°00'53" WEST ALONG WEST LINE OF SAID TRACT 11.68 FEET; THENCE NORTH 89°53'41" EAST 67.08 FEET TO THE EAST LINE OF SAID TRACT; THENCE SOUTH 00°00'00" WEST ALONG THE EAST LINE OF SAID TRACT 11.68 FEET TO THE POINT OF BEGINNING, IN COOK COUNTY, ILLINOIS.

PERMANENT REAL ESTATE INDEX NUMBERS:

17-16-245-026-0000 and 17-16-245-027-0000

ADDRESS OF PROPERTY:

500 South Dearborn Street
Chicago, Illinois 60605

UNOFFICIAL COPY

EXHIBIT "B"

PERCENTAGE OF OWNERSHIP

Condominium Unit Number	Condominium Unit Type	Percentage of Ownership ¹
401	Hotel Room	.9708730%
402	Hotel Room	.9708730%
403	Hotel Room	.9708730%
404	Hotel Room	.9708730%
405	Hotel Room	.9708730%
406	Hotel Room	.9708730%
407	Hotel Room	.9708730%
408	Hotel Room	.9708730%
409	Hotel Room	.9708730%
410	Hotel Room	.9708730%
411	Hotel Room	.9708730%
412	Hotel Room	.9708730%
501	Hotel Room	.9708730%
502	Hotel Room	.9708730%
503	Hotel Room	.9708730%
504	Hotel Room	.9708730%
505	Hotel Room	.9708730%
506	Hotel Room	.9708730%
507	Hotel Room	.9708730%
508	Hotel Room	.9708730%
509	Hotel Room	.9708730%
510	Hotel Room	.9708730%
511	Hotel Room	.9708730%
512	Hotel Room	.9708730%
513	Hotel Room	.9708730%
514	Hotel Room	.9708730%
515	Hotel Room	.9708730%
516	Hotel Room	.9708730%
517	Hotel Room	.9708730%
518	Hotel Room	.9708730%
519	Hotel Room	.9708730%
520	Hotel Room	.9708730%
521	Hotel Room	.9708730%
522	Hotel Room	.9708730%
523	Hotel Room	.9708730%
524	Hotel Room	.9708730%
601	Hotel Room	.9708730%
602	Hotel Room	.9708730%
603	Hotel Room	.9708730%
604	Hotel Room	.9708730%
605	Hotel Room	.9708730%
606	Hotel Room	.9708730%
607	Hotel Room	.9708730%

¹ The total percentage must equal 100%, so the percentages set forth should be rounded up or down, as needed, to reach 100% since on a fractional basis the numbers will always total to 1.00000.

UNOFFICIAL COPY

608	Hotel Room	.9708730%
609	Hotel Room	.9708730%
610	Hotel Room	.9708730%
611	Hotel Room	.9708730%
612	Hotel Room	.9708730%
613	Hotel Room	.9708730%
614	Hotel Room	.9708730%
615	Hotel Room	.9708730%
616	Hotel Room	.9708730%
617	Hotel Room	.9708730%
618	Hotel Room	.9708730%
619	Hotel Room	.9708730%
620	Hotel Room	.9708730%
621	Hotel Room	.9708730%
701	Hotel Room	.9708730%
702	Hotel Room	.9708730%
703	Hotel Room	.9708730%
704	Hotel Room	.9708730%
705	Hotel Room	.9708730%
706	Hotel Room	.9708730%
707	Hotel Room	.9708730%
708	Hotel Room	.9708730%
709	Hotel Room	.9708730%
710	Hotel Room	.9708730%
711	Hotel Room	.9708730%
712	Hotel Room	.9708730%
713	Hotel Room	.9708730%
714	Hotel Room	.9708730%
715	Hotel Room	.9708730%
716	Hotel Room	.9708730%
717	Hotel Room	.9708730%
718	Hotel Room	.9708730%
719	Hotel Room	.9708730%
720	Hotel Room	.9708730%
721	Hotel Room	.9708730%
722	Hotel Room	.9708730%
801	Hotel Room	.9708730%
802	Hotel Room	.9708730%
803	Hotel Room	.9708730%
804	Hotel Room	.9708730%
805	Hotel Room	.9708730%
806	Hotel Room	.9708730%
901	Hotel Room	.9708730%
902	Hotel Room	.9708730%
903	Hotel Room	.9708730%
904	Hotel Room	.9708730%
905	Hotel Room	.9708730%
906	Hotel Room	.9708730%
1001	Hotel Room	.9708730%
1002	Hotel Room	.9708730%
1003	Hotel Room	.9708730%
1004	Hotel Room	.9708730%
1005	Hotel Room	.9708730%

UNOFFICIAL COPY

EXHIBIT "C"

FUTURE EXPANSION PROPERTY

LOTS 25, 26, 27, 28 AND 29 (EXCEPT THAT PART OF SAID LOTS TAKEN FOR SOUTH DEARBORN STREET AND EXCEPT THAT PART OF SAID LOT 25 TAKEN FOR WEST CONGRESS PARKWAY) IN OGDEN'S SUBDIVISION OF BLOCK 124 IN SCHOOL SECTION ADDITION TO CHICAGO IN SECTION 16, TOWNSHIP 39 NORTH, RANGE 14, EAST OF THE THIRD PRINCIPAL MERIDIAN, TOGETHER WITH LOT 6 (EXCEPT THAT PART THEREOF TAKEN FOR SOUTH DEARBORN STREET) IN KNIGHT'S SUBDIVISION OF LOTS 30, 31 AND 32 IN OGDEN'S SUBDIVISION AFORESAID, ALL TAKEN AS A TRACT, (EXCEPT THAT PART THEREOF (RESTAURANT PARCEL) LYING BELOW A HORIZONTAL PLANE HAVING AN ELEVATION OF +29.56 FEET CHICAGO CITY DATUM AND LYING ABOVE A HORIZONTAL PLANE HAVING AN ELEVATION OF +15.73 FEET CHICAGO CITY DATUM AND LYING WITHIN ITS HORIZONTAL BOUNDARY PROJECTED VERTICALLY AND DESCRIBED AS FOLLOWS: BEGINNING AT THE NORTHWEST CORNER OF SAID TRACT; THENCE SOUTH 89°09'06" EAST ALONG THE NORTH LINE OF SAID TRACT 67.11 FEET TO THE NORTHEAST CORNER THEREOF; THENCE SOUTH 00°00'00" WEST ALONG THE EAST LINE OF SAID TRACT 73.05 FEET; THENCE NORTH 89°57'18" WEST 12.70 FEET, THENCE NORTH 00°02'42" EAST 2.77 FEET; THENCE NORTH 89°57'18" WEST 3.27 FEET; THENCE NORTH 00°02'42" EAST 3.60 FEET; THENCE NORTH 89°57'18" WEST 3.42 FEET; THENCE NORTH 00°02'42" EAST 8.43 FEET; THENCE NORTH 89°57'18" WEST 23.44 FEET; THENCE SOUTH 00°02'42" WEST 20.20 FEET; THENCE SOUTH 89°57'18" EAST 3.01 FEET; THENCE SOUTH 00°02'42" WEST 34.02 FEET; THENCE NORTH 89°57'18" WEST 27.23 FEET TO THE WEST LINE OF SAID TRACT; THENCE NORTH 00°00'53" WEST ALONG THE WEST LINE OF SAID TRACT 34.02 FEET; THENCE SOUTH 89°57'18" EAST 9.37 FEET; THENCE NORTH 00°02'42" EAST 17.93 FEET; THENCE NORTH 89°57'18" WEST 9.39 FEET TO THE WEST LINE OF SAID TRACT; THENCE NORTH 00°00'53" WEST ALONG THE WEST LINE OF SAID TRACT 67.46 FEET TO THE POINT OF BEGINNING, IN COOK COUNTY, ILLINOIS);

ALSO EXCEPT THAT PART THEREOF (CORRIDOR PARCEL) LYING BELOW A HORIZONTAL PLANE HAVING AN ELEVATION OF +22.44 FEET CHICAGO CITY DATUM AND LYING ABOVE A HORIZONTAL PLANE HAVING AN ELEVATION OF +14.44 FEET CHICAGO CITY DATUM AND LYING WITHIN ITS HORIZONTAL BOUNDARY PROJECTED VERTICALLY AND DESCRIBED AS FOLLOWS: COMMENCING AT THE NORTHWEST CORNER OF SAID TRACT; THENCE SOUTH 89°09'06" EAST ALONG THE NORTH LINE OF SAID TRACT 67.11 FEET TO THE NORTHEAST CORNER THEREOF; THENCE SOUTH 00°00'00" WEST ALONG THE EAST LINE OF SAID TRACT 146.00 FEET; THENCE NORTH 89°47'42" WEST 29.37 FEET; THENCE NORTH 00°03'39" EAST 11.68 FEET; THENCE NORTH 89°57'18" WEST 4.50 FEET TO THE POINT OF BEGINNING; THENCE NORTH 89°57'18" WEST 13.44 FEET; THENCE SOUTH 00°02'42" WEST 2.70 FEET; THENCE SOUTH 89°57'18" EAST 10.61 FEET; THENCE SOUTH 00°02'42" WEST 19.86 FEET; THENCE SOUTH 89°57'18" EAST 14.59 FEET; THENCE SOUTH 00°02'42" WEST 31.61 FEET; THENCE SOUTH 89°57'18" EAST 22.14 FEET TO THE EAST LINE OF SAID TRACT; THENCE NORTH 00°00'00" EAST ALONG THE EAST LINE OF SAID TRACT 3.00 FEET; THENCE NORTH 89°57'18" WEST 19.14 FEET; THENCE NORTH 00°02'42" EAST 31.61 FEET; THENCE NORTH 89°57'18" WEST 14.76 FEET; THENCE NORTH 00°02'42" EAST 19.56 FEET TO THE POINT OF BEGINNING, IN COOK COUNTY, ILLINOIS;

ALSO EXCEPT THAT PART THEREOF (ELEVATOR PARCEL) LYING BELOW A HORIZONTAL PLANE HAVING AN ELEVATION OF +119.00 FEET CHICAGO CITY DATUM AND LYING ABOVE A HORIZONTAL PLANE HAVING AN ELEVATION OF +14.44 FEET CHICAGO CITY DATUM AND LYING WITHIN ITS HORIZONTAL BOUNDARY PROJECTED VERTICALLY AND DESCRIBED AS FOLLOWS: COMMENCING AT THE NORTHWEST CORNER OF SAID TRACT; THENCE SOUTH 89°09'06" EAST ALONG THE NORTH LINE OF SAID TRACT 67.11 FEET TO THE NORTHEAST CORNER THEREOF; THENCE SOUTH 00°00'00" WEST ALONG THE EAST LINE OF SAID TRACT 146.00 FEET; THENCE NORTH 89°47'42" WEST 29.37 FEET; THENCE NORTH 00°03'39" EAST 11.68 FEET; THENCE NORTH 89°57'18" WEST 17.94 FEET; THENCE SOUTH 00°02'42" WEST 2.70 FEET TO THE POINT OF BEGINNING; THENCE SOUTH 00°02'42" WEST

UNOFFICIAL COPY

10.91 FEET; THENCE SOUTH 89°57'18" EAST 10.61 FEET; THENCE NORTH 00°02'42" EAST 10.91 FEET; THENCE NORTH 89°57'18" WEST 10.61 FEET TO THE POINT OF BEGINNING, IN COOK COUNTY, ILLINOIS;

ALSO EXCEPT THAT PART THEREOF (10TH AND 11TH FLOOR PARCEL) LYING BELOW A HORIZONTAL PLANE HAVING AN ELEVATION OF +143.90 FEET CHICAGO CITY DATUM AND LYING ABOVE A HORIZONTAL PLANE HAVING AN ELEVATION OF +119.00 FEET CHICAGO CITY DATUM AND LYING WITHIN ITS HORIZONTAL BOUNDARY PROJECTED VERTICALLY AND DESCRIBED AS FOLLOWS: COMMENCING AT THE NORTHWEST CORNER OF SAID TRACT; THENCE SOUTH 89°09'06" EAST ALONG THE NORTH LINE OF SAID TRACT 67.11 FEET TO THE NORTHEAST CORNER THEREOF; THENCE SOUTH 00°00'00" WEST ALONG THE EAST LINE OF SAID TRACT 146.00 FEET TO THE POINT OF BEGINNING; THENCE NORTH 89°47'42" WEST 29.37 FEET; THENCE NORTH 00°03'39" EAST 11.68 FEET; THENCE NORTH 89°57'18" WEST 17.94 FEET; THENCE SOUTH 00°02'42" WEST 11.63 FEET; THENCE NORTH 89°47'42" WEST 19.76 FEET TO THE WEST LINE OF SAID TRACT; THENCE SOUTH 00°00'53" EAST ALONG THE WEST LINE OF SAID TRACT 50.16 FEET TO THE SOUTHWEST CORNER THEREOF; THENCE NORTH 89°59'37" EAST ALONG THE SOUTH LINE OF SAID TRACT 67.05 FEET TO THE SOUTHEAST CORNER THEREOF; THENCE NORTH 00°00'00" EAST ALONG THE EAST LINE OF SAID TRACT 49.91 FEET TO THE POINT OF BEGINNING, IN COOK COUNTY, ILLINOIS;

ALSO EXCEPT THAT PART THEREOF (PARCEL 901-903) LYING BELOW A HORIZONTAL PLANE HAVING AN ELEVATION OF +119.00 FEET CHICAGO CITY DATUM AND LYING ABOVE A HORIZONTAL PLANE HAVING AN ELEVATION OF +108.61 FEET CHICAGO CITY DATUM AND LYING WITHIN ITS HORIZONTAL BOUNDARY PROJECTED VERTICALLY AND DESCRIBED AS FOLLOWS: COMMENCING AT THE NORTHWEST CORNER OF SAID TRACT; THENCE SOUTH 89°09'06" EAST ALONG THE NORTH LINE OF SAID TRACT 67.11 FEET TO THE NORTHEAST CORNER THEREOF; THENCE SOUTH 00°00'00" WEST ALONG THE EAST LINE OF SAID TRACT 195.91 FEET TO THE SOUTHEAST CORNER THEREOF; THENCE SOUTH 89°59'37" WEST ALONG THE SOUTH LINE TRACT 30.22 FEET TO THE POINT OF BEGINNING THENCE SOUTH 89°59'37" WEST ALONG THE SOUTH LINE TRACT 36.83 FEET TO THE SOUTHWEST CORNER OF SAID TRACT: THENCE NORTH 00°00'53" WEST ALONG THE WEST LINE OF TRACT 32.87 FEET: THENCE SOUTH 89°57'18" EAST 31.87 FEET: THENCE NORTH 00°02'42" EAST 26.16 FEET: THENCE NORTH 89°57'18" WEST 12.13 FEET: THENCE NORTH 00°02'42" EAST 2.70 FEET: SOUTH 89°57'18" EAST 17.13 FEET: THENCE SOUTH 00°02'42" WEST 61.70 FEET TO THE POINT OF BEGINNING), IN COOK COUNTY, ILLINOIS;

ALSO EXCEPT THAT PART THEREOF (PARCEL 902-904) LYING BELOW A HORIZONTAL PLANE HAVING AN ELEVATION OF +119.00 FEET CHICAGO CITY DATUM AND LYING ABOVE A HORIZONTAL PLANE HAVING AN ELEVATION OF +108.61 FEET CHICAGO CITY DATUM AND LYING WITHIN ITS HORIZONTAL BOUNDARY PROJECTED VERTICALLY AND DESCRIBED AS FOLLOWS: COMMENCING AT THE NORTHWEST CORNER OF SAID TRACT; THENCE SOUTH 89°09'06" EAST ALONG THE NORTH LINE OF SAID TRACT 67.11 FEET TO THE NORTHEAST CORNER THEREOF; THENCE SOUTH 00°00'00" WEST ALONG THE EAST LINE OF SAID TRACT 163.10 FEET TO THE POINT OF BEGINNING; THENCE SOUTH 00°00'00" WEST ALONG THE EAST LINE OF SAID TRACT 32.81 FEET TO THE SOUTHEAST CORNER OF SAID TRACT; THENCE SOUTH 89°59'37" WEST ALONG THE SOUTH LINE TRACT 30.22 FEET; THENCE NORTH 00°02'42" EAST 32.83 FEET; THENCE SOUTH 89°57'18" EAST 30.19 FEET TO THE POINT OF BEGINNING, IN COOK COUNTY, ILLINOIS;

ALSO EXCEPT THAT PART THEREOF (PARCEL 905) LYING BELOW A HORIZONTAL PLANE HAVING AN ELEVATION OF +119.00 FEET CHICAGO CITY DATUM AND LYING ABOVE A HORIZONTAL PLANE HAVING AN ELEVATION OF +108.61 FEET CHICAGO CITY DATUM AND LYING WITHIN ITS HORIZONTAL BOUNDARY PROJECTED VERTICALLY AND DESCRIBED AS FOLLOWS: COMMENCING AT THE NORTHWEST CORNER OF SAID TRACT; THENCE SOUTH 89°09'06" EAST ALONG THE NORTH LINE OF SAID TRACT 67.11 FEET TO THE NORTHEAST CORNER THEREOF; THENCE SOUTH 00°00'00" WEST ALONG THE EAST LINE OF SAID TRACT 195.91 FEET TO THE SOUTHEAST CORNER OF SAID TRACT; THENCE SOUTH 89°59'37" WEST ALONG THE SOUTH LINE OF SAID TRACT 67.05 FEET TO THE SOUTHWEST CORNER OF SAID TRACT; THENCE NORTH 00°00'53" WEST ALONG THE WEST LINE OF SAID TRACT 32.87 FEET TO THE POINT

UNOFFICIAL COPY

OF BEGINNING; THENCE SOUTH 89°57'18" EAST 31.87 FEET; THENCE NORTH 00°02'42" EAST 15.26 FEET; THENCE NORTH 89°57'18" WEST 31.88 FEET TO THE WEST LINE OF SAID TRACT; THENCE SOUTH 00°00'53" EAST 15.26 FEET ALONG THE WEST LINE OF SAID TRACT TO THE POINT OF BEGINNING, IN COOK COUNTY, ILLINOIS;

ALSO EXCEPT THAT PART THEREOF (PARCEL 906) LYING BELOW A HORIZONTAL PLANE HAVING AN ELEVATION OF +119.00 FEET CHICAGO CITY DATUM AND LYING ABOVE A HORIZONTAL PLANE HAVING AN ELEVATION OF +108.61 FEET CHICAGO CITY DATUM AND LYING WITHIN ITS HORIZONTAL BOUNDARY PROJECTED VERTICALLY AND DESCRIBED AS FOLLOWS: COMMENCING AT THE NORTHWEST CORNER OF SAID TRACT; THENCE SOUTH 89°09'06" EAST ALONG THE NORTH LINE OF SAID TRACT 67.11 FEET TO THE NORTHEAST CORNER THEREOF; THENCE SOUTH 00°00'00" WEST ALONG THE EAST LINE OF SAID TRACT 146.99 FEET TO THE POINT OF BEGINNING; THENCE NORTH 89°57'18" WEST 30.18 FEET; THENCE SOUTH 00°02'42" WEST 16.11 FEET; THENCE SOUTH 89°57'18" EAST 30.19 FEET TO THE EAST LINE OF SAID TRACT; THENCE NORTH 00°00'00" EAST 16.11 FEET TO THE POINT OF BEGINNING, IN COOK COUNTY, ILLINOIS;

ALSO EXCEPT THAT PART THEREOF (PARCEL 801-803) LYING BELOW A HORIZONTAL PLANE HAVING AN ELEVATION OF +108.61 FEET CHICAGO CITY DATUM AND LYING ABOVE A HORIZONTAL PLANE HAVING AN ELEVATION OF +98.61 FEET CHICAGO CITY DATUM AND LYING WITHIN ITS HORIZONTAL BOUNDARY PROJECTED VERTICALLY AND DESCRIBED AS FOLLOWS: COMMENCING AT THE NORTHWEST CORNER OF SAID TRACT; THENCE SOUTH 89°09'06" EAST ALONG THE NORTH LINE OF SAID TRACT 67.11 FEET TO THE NORTHEAST CORNER THEREOF; THENCE SOUTH 00°00'00" WEST ALONG THE EAST LINE OF SAID TRACT 195.91 FEET TO THE SOUTHEAST CORNER THEREOF; THENCE SOUTH 89°59'37" WEST ALONG THE SOUTH LINE TRACT 30.22 FEET TO THE POINT OF BEGINNING; THENCE SOUTH 89°59'37" WEST ALONG THE SOUTH LINE TRACT 36.83 FEET TO THE SOUTHWEST CORNER OF SAID TRACT; THENCE NORTH 00°00'53" WEST ALONG THE WEST LINE OF TRACT 32.87 FEET; THENCE SOUTH 89°57'18" EAST 31.87 FEET; THENCE NORTH 00°02'42" EAST 26.16 FEET; THENCE NORTH 89°57'18" WEST 12.13 FEET; THENCE NORTH 00°02'42" EAST 2.70 FEET; SOUTH 89°57'18" EAST 17.13 FEET; THENCE SOUTH 00°02'42" WEST 61.70 FEET TO THE POINT OF BEGINNING, IN COOK COUNTY, ILLINOIS;

ALSO EXCEPT THAT PART THEREOF (PARCEL 802-804) LYING BELOW A HORIZONTAL PLANE HAVING AN ELEVATION OF +108.61 FEET CHICAGO CITY DATUM AND LYING ABOVE A HORIZONTAL PLANE HAVING AN ELEVATION OF +98.61 FEET CHICAGO CITY DATUM AND LYING WITHIN ITS HORIZONTAL BOUNDARY PROJECTED VERTICALLY AND DESCRIBED AS FOLLOWS: COMMENCING AT THE NORTHWEST CORNER OF SAID TRACT; THENCE SOUTH 89°09'06" EAST ALONG THE NORTH LINE OF SAID TRACT 67.11 FEET TO THE NORTHEAST CORNER THEREOF; THENCE SOUTH 00°00'00" WEST ALONG THE EAST LINE OF SAID TRACT 163.10 FEET TO THE POINT OF BEGINNING; THENCE SOUTH 00°00'00" WEST ALONG THE EAST LINE OF SAID TRACT 32.81 FEET TO THE SOUTHEAST CORNER OF SAID TRACT; THENCE SOUTH 89°59'37" WEST ALONG THE SOUTH LINE TRACT 30.22 FEET; THENCE NORTH 00°02'42" EAST 32.83 FEET; THENCE SOUTH 89°57'18" EAST 30.19 FEET TO THE POINT OF BEGINNING, IN COOK COUNTY, ILLINOIS;

ALSO EXCEPT THAT PART THEREOF (PARCEL 805) LYING BELOW A HORIZONTAL PLANE HAVING AN ELEVATION OF +108.61 FEET CHICAGO CITY DATUM AND LYING ABOVE A HORIZONTAL PLANE HAVING AN ELEVATION OF +98.61 FEET CHICAGO CITY DATUM AND LYING WITHIN ITS HORIZONTAL BOUNDARY PROJECTED VERTICALLY AND DESCRIBED AS FOLLOWS: COMMENCING AT THE NORTHWEST CORNER OF SAID TRACT; THENCE SOUTH 89°09'06" EAST ALONG THE NORTH LINE OF SAID TRACT 67.11 FEET TO THE NORTHEAST CORNER THEREOF; THENCE SOUTH 00°00'00" WEST ALONG THE EAST LINE OF SAID TRACT 195.91 FEET TO THE SOUTHEAST CORNER OF SAID TRACT; THENCE SOUTH 89°59'37" WEST ALONG THE SOUTH LINE OF SAID TRACT 67.05 FEET TO THE SOUTHWEST CORNER OF SAID TRACT; THENCE NORTH 00°00'53" WEST ALONG THE WEST LINE OF SAID TRACT 32.87 FEET TO THE POINT OF BEGINNING; THENCE SOUTH 89°57'18" EAST 31.87 FEET; THENCE NORTH 00°02'42" EAST 15.26 FEET; THENCE NORTH 89°57'18" WEST 31.88 FEET TO THE WEST LINE OF SAID TRACT; THENCE SOUTH 00°00'53" EAST 15.26 FEET ALONG THE WEST LINE OF SAID TRACT TO THE POINT OF BEGINNING, IN COOK COUNTY, ILLINOIS;

UNOFFICIAL COPY

ALSO EXCEPT THAT PART THEREOF (PARCEL 806) LYING BELOW A HORIZONTAL PLANE HAVING AN ELEVATION OF +108.61 FEET CHICAGO CITY DATUM AND LYING ABOVE A HORIZONTAL PLANE HAVING AN ELEVATION OF +98.61 FEET CHICAGO CITY DATUM AND LYING WITHIN ITS HORIZONTAL BOUNDARY PROJECTED VERTICALLY AND DESCRIBED AS FOLLOWS: COMMENCING AT THE NORTHWEST CORNER OF SAID TRACT; THENCE SOUTH 89°09'06" EAST ALONG THE NORTH LINE OF SAID TRACT 67.11 FEET TO THE NORTHEAST CORNER THEREOF; THENCE SOUTH 00°00'00" WEST ALONG THE EAST LINE OF SAID TRACT 146.99 FEET TO THE POINT OF BEGINNING; THENCE NORTH 89°57'18" WEST 30.18 FEET; THENCE SOUTH 00°02'42" WEST 16.11 FEET; THENCE SOUTH 89°57'18" EAST 30.19 FEET TO THE EAST LINE OF SAID TRACT; THENCE NORTH 00°00'00" EAST 16.11 FEET TO THE POINT OF BEGINNING, IN COOK COUNTY, ILLINOIS;

ALSO EXCEPT THAT PART THEREOF (PARCEL 701-706) LYING BELOW A HORIZONTAL PLANE HAVING AN ELEVATION OF +98.61 FEET CHICAGO CITY DATUM AND LYING ABOVE A HORIZONTAL PLANE HAVING AN ELEVATION OF +88.84 FEET CHICAGO CITY DATUM AND LYING WITHIN ITS HORIZONTAL BOUNDARY PROJECTED VERTICALLY AND DESCRIBED AS FOLLOWS: COMMENCING AT THE NORTHWEST CORNER OF SAID TRACT; THENCE SOUTH 89°09'06" EAST ALONG THE NORTH LINE OF SAID TRACT 67.11 FEET TO THE NORTHEAST CORNER THEREOF; THENCE SOUTH 00°00'00" WEST ALONG THE EAST LINE OF SAID TRACT 146.99 FEET TO THE POINT OF BEGINNING; THENCE NORTH 89°57'18" WEST 36.70 FEET; THENCE SOUTH 00°02'42" WEST 0.85 FEET; THENCE NORTH 89°57'18" WEST 30.37 FEET TO THE WEST LINE OF SAID TRACT; THENCE SOUTH 00°00'53" EAST ALONG SAID WEST LINE 48.13 FEET TO THE SOUTHWEST CORNER OF SAID TRACT; THENCE NORTH 89°59'37" EAST ALONG THE SOUTH LINE OF SAID TRACT 67.05 FEET TO THE SOUTHEAST CORNER THEREOF; THENCE NORTH 00°00'00" EAST ALONG THE EAST LINE OF SAID TRACT 48.92 FEET TO THE POINT OF BEGINNING, IN COOK COUNTY, ILLINOIS;

ALSO EXCEPT THAT PART THEREOF (PARCEL 707-710) LYING BELOW A HORIZONTAL PLANE HAVING AN ELEVATION OF +106.04 FEET CHICAGO CITY DATUM AND LYING ABOVE A HORIZONTAL PLANE HAVING AN ELEVATION OF +93.05 FEET CHICAGO CITY DATUM AND LYING WITHIN ITS HORIZONTAL BOUNDARY PROJECTED VERTICALLY AND DESCRIBED AS FOLLOWS: COMMENCING AT THE NORTHWEST CORNER OF SAID TRACT; THENCE SOUTH 89°09'06" EAST ALONG THE NORTH LINE OF SAID TRACT 67.11 FEET TO THE NORTHEAST CORNER THEREOF; THENCE SOUTH 00°00'00" WEST ALONG THE EAST LINE OF SAID TRACT 146.99 FEET TO THE POINT OF BEGINNING; THENCE NORTH 89°57'18" WEST 30.18 FEET; THENCE NORTH 00°02'42" EAST 12.75 FEET; THENCE NORTH 89°57'18" WEST 17.13 FEET; THENCE SOUTH 00°02'42" WEST 2.70 FEET; THENCE NORTH 89°57'18" WEST 11.82 FEET THENCE SOUTH 00°02'42" WEST 10.91 FEET; THENCE NORTH 89°57'18" WEST 7.94 FEET TO THE WEST LINE OF SAID TRACT; THENCE NORTH 00°00'53" WEST ALONG SAID WEST LINE 38.93 FEET; THENCE SOUTH 89°47'42" EAST 67.07 FEET TO THE EAST LINE OF SAID TRACT; THENCE SOUTH 00°00'00" WEST ALONG SAID EAST LINE 37.89 FEET TO THE POINT OF BEGINNING (EXCEPT THE FREIGHT ELEVATOR PARCEL ON FLOOR 7 BEING THAT PART THEREOF LYING BELOW A HORIZONTAL PLANE HAVING AN ELEVATION OF +106.04 FEET CHICAGO CITY DATUM AND LYING ABOVE A HORIZONTAL PLANE HAVING AN ELEVATION OF +93.05 FEET CHICAGO CITY DATUM AND LYING WITHIN ITS HORIZONTAL BOUNDARY PROJECTED VERTICALLY AND DESCRIBED AS FOLLOWS: COMMENCING AT THE NORTHWEST CORNER OF THE AFORESAID TRACT; THENCE SOUTH 89°09'06" EAST ALONG THE NORTH LINE OF SAID TRACT 67.11 FEET TO THE NORTHEAST CORNER THEREOF; THENCE SOUTH 00°00'00" WEST ALONG THE EAST LINE OF SAID TRACT 131.54 FEET; THENCE NORTH 89°57'18" WEST 36.69 FEET TO THE POINT OF BEGINNING; THENCE NORTH 00°02'42" EAST 8.72 FEET; THENCE NORTH 89°57'18" WEST 25.99 FEET; THENCE SOUTH 00°02'42" WEST 8.72 FEET; THENCE SOUTH 89°57'18" EAST 25.99 FEET TO THE POINT OF BEGINNING), IN COOK COUNTY, ILLINOIS;

ALSO EXCEPT THAT PART THEREOF (PARCEL 7TH FLOOR HALLWAY) LYING BELOW A HORIZONTAL PLANE HAVING AN ELEVATION OF +106.04 FEET CHICAGO CITY DATUM AND LYING ABOVE A HORIZONTAL PLANE HAVING AN ELEVATION OF +93.05 FEET CHICAGO CITY DATUM AND LYING WITHIN ITS HORIZONTAL BOUNDARY PROJECTED

UNOFFICIAL COPY

VERTICALLY AND DESCRIBED AS FOLLOWS: COMMENCING AT THE NORTHWEST CORNER OF SAID TRACT; THENCE SOUTH 89°09'06" EAST ALONG THE NORTH LINE OF SAID TRACT 67.11 FEET TO THE NORTHEAST CORNER THEREOF; THENCE SOUTH 00°00'00" WEST ALONG THE EAST LINE OF SAID TRACT 146.99; THENCE NORTH 89°57'18" WEST 30.18 FEET TO THE POINT OF BEGINNING; THENCE NORTH 00°02'42" EAST 12.75 FEET; THENCE NORTH 89°57'18" WEST 17.13 FEET; THENCE SOUTH 00°02'42" WEST 2.70 FEET; THENCE SOUTH 89°57'18" EAST 10.61 FEET; THENCE SOUTH 00°02'42" WEST 10.06 FEET; THENCE SOUTH 89°57'18" EAST 6.52 FEET TO THE POINT OF BEGINNING, IN COOK COUNTY, ILLINOIS;

ALSO EXCEPT THAT PART THEREOF (PARCEL 711-712) LYING BELOW A HORIZONTAL PLANE HAVING AN ELEVATION OF +106.04 FEET CHICAGO CITY DATUM AND LYING ABOVE A HORIZONTAL PLANE HAVING AN ELEVATION OF +93.05 FEET CHICAGO CITY DATUM AND LYING WITHIN ITS HORIZONTAL BOUNDARY PROJECTED VERTICALLY AND DESCRIBED AS FOLLOWS: COMMENCING AT THE NORTHWEST CORNER OF SAID TRACT; THENCE SOUTH 89°09'06" EAST ALONG THE NORTH LINE OF SAID TRACT 67.11 FEET TO THE NORTHEAST CORNER THEREOF; THENCE SOUTH 00°00'00" WEST ALONG THE EAST LINE OF SAID TRACT 97.07 FEET TO THE POINT OF BEGINNING; THENCE NORTH 89°47'42" WEST 67.08 FEET TO THE WEST LINE OF SAID TRACT; THENCE SOUTH 00°00'53" EAST ALONG SAID WEST LINE 12.03 FEET; THENCE SOUTH 89°47'42" EAST 67.07 FEET TO THE EAST LINE OF SAID TRACT; THENCE NORTH 00°00'00" EAST ALONG SAID EAST LINE 12.03 FEET TO THE POINT OF BEGINNING, IN COOK COUNTY, ILLINOIS;

ALSO EXCEPT THAT PART THEREOF (PARCEL 713-714) LYING BELOW A HORIZONTAL PLANE HAVING AN ELEVATION OF +106.04 FEET CHICAGO CITY DATUM AND LYING ABOVE A HORIZONTAL PLANE HAVING AN ELEVATION OF +93.05 FEET CHICAGO CITY DATUM AND LYING WITHIN ITS HORIZONTAL BOUNDARY PROJECTED VERTICALLY AND DESCRIBED AS FOLLOWS: COMMENCING AT THE NORTHWEST CORNER OF SAID TRACT; THENCE SOUTH 89°09'06" EAST ALONG THE NORTH LINE OF SAID TRACT 67.11 FEET TO THE NORTHEAST CORNER THEREOF; THENCE SOUTH 00°00'00" WEST ALONG THE EAST LINE OF SAID TRACT 78.25 FEET TO THE POINT OF BEGINNING; THENCE SOUTH 00°00'00" WEST ALONG THE EAST LINE OF SAID TRACT 18.82 FEET; THENCE NORTH 89°47'42" WEST 67.08 FEET TO THE WEST LINE OF SAID TRACT; THENCE NORTH 00°00'53" WEST ALONG THE WEST LINE OF SAID TRACT 18.82 FEET; THENCE SOUTH 89°47'42" EAST 67.08 FEET TO THE POINT OF BEGINNING, IN COOK COUNTY, ILLINOIS.

ALSO EXCEPT THAT PART THEREOF (PARCEL 715-716) LYING BELOW A HORIZONTAL PLANE HAVING AN ELEVATION OF +106.04 FEET CHICAGO CITY DATUM AND LYING ABOVE A HORIZONTAL PLANE HAVING AN ELEVATION OF +93.05 FEET CHICAGO CITY DATUM AND LYING WITHIN ITS HORIZONTAL BOUNDARY PROJECTED VERTICALLY AND DESCRIBED AS FOLLOWS: COMMENCING AT THE NORTHWEST CORNER OF SAID TRACT; THENCE SOUTH 89°09'06" EAST ALONG THE NORTH LINE OF SAID TRACT 67.11 FEET TO THE NORTHEAST CORNER THEREOF; THENCE SOUTH 00°00'00" WEST ALONG THE EAST LINE OF SAID TRACT 59.85 FEET TO THE POINT OF BEGINNING; THENCE NORTH 89°47'42" WEST 67.09 FEET TO THE WEST LINE OF SAID TRACT; THENCE SOUTH 00°00'53" EAST ALONG THE WEST LINE OF SAID TRACT 18.40 FEET; THENCE SOUTH 89°47'42" EAST 67.08 FEET TO THE EAST LINE OF SAID TRACT; THENCE NORTH 00°00'00" EAST ALONG THE EAST LINE OF SAID TRACT 18.40 FEET TO THE POINT OF BEGINNING, IN COOK COUNTY, ILLINOIS.

ALSO EXCEPT THAT PART THEREOF (PARCEL 717-720) LYING BELOW A HORIZONTAL PLANE HAVING AN ELEVATION OF +106.04 FEET CHICAGO CITY DATUM AND LYING ABOVE A HORIZONTAL PLANE HAVING AN ELEVATION OF +93.05 FEET CHICAGO CITY DATUM AND LYING WITHIN ITS HORIZONTAL BOUNDARY PROJECTED VERTICALLY AND DESCRIBED AS FOLLOWS: COMMENCING AT THE NORTHWEST CORNER OF SAID TRACT; THENCE SOUTH 89°09'06" EAST ALONG THE NORTH LINE OF SAID TRACT 67.11 FEET TO THE NORTHEAST CORNER THEREOF; THENCE SOUTH 00°00'00" WEST ALONG THE EAST LINE OF SAID TRACT 30.85 FEET TO THE POINT OF BEGINNING; THENCE SOUTH 00°00'00" WEST ALONG THE EAST LINE OF SAID TRACT 29.00 FEET; THENCE NORTH 89°47'42" WEST 67.09 FEET TO THE WEST LINE OF SAID TRACT; THENCE NORTH 00°00'53" WEST ALONG THE WEST LINE OF SAID TRACT 29.00 FEET; THENCE SOUTH 89°47'42" EAST 67.09 FEET TO THE POINT OF BEGINNING, IN COOK COUNTY, ILLINOIS.

UNOFFICIAL COPY

ALSO EXCEPT THAT PART THEREOF (PARCEL 721), ALL TAKEN AS A TRACT, LYING BELOW A HORIZONTAL PLANE HAVING AN ELEVATION OF +106.04 FEET CHICAGO CITY DATUM AND LYING ABOVE A HORIZONTAL PLANE HAVING AN ELEVATION OF +93.05 FEET CHICAGO CITY DATUM AND LYING WITHIN ITS HORIZONTAL BOUNDARY PROJECTED VERTICALLY AND DESCRIBED AS FOLLOWS: **BEGINNING** AT THE NORTHWEST CORNER OF SAID TRACT; THENCE SOUTH 89°09'06" EAST ALONG THE NORTH LINE OF SAID TRACT 34.03 FEET; THENCE SOUTH 00°00'00" WEST 31.23 FEET; THENCE NORTH 89°47'42" WEST 34.02 FEET TO THE WEST LINE OF SAID TRACT; THENCE NORTH 00°00'53" WEST ALONG THE WEST LINE OF SAID TRACT 31.61 FEET TO THE POINT OF BEGINNING, IN COOK COUNTY, ILLINOIS.

ALSO EXCEPT THAT PART THEREOF (PARCEL 722), LYING BELOW A HORIZONTAL PLANE HAVING AN ELEVATION OF +106.04 FEET CHICAGO CITY DATUM AND LYING ABOVE A HORIZONTAL PLANE HAVING AN ELEVATION OF +93.05 FEET CHICAGO CITY DATUM AND LYING WITHIN ITS HORIZONTAL BOUNDARY PROJECTED VERTICALLY AND DESCRIBED AS FOLLOWS: COMMENCING AT THE NORTHWEST CORNER OF SAID TRACT; THENCE SOUTH 89°09'06" EAST ALONG THE NORTH LINE OF SAID TRACT 34.03 FEET TO THE POINT OF BEGINNING; THENCE SOUTH 89°09'06" EAST ALONG THE NORTH LINE OF SAID TRACT 33.08 FEET TO THE NORTHEAST CORNER THEREOF; THENCE SOUTH 00°00'00" WEST ALONG THE EAST LINE OF SAID TRACT 30.85 FEET; THENCE NORTH 89°47'42" WEST 33.07 FEET; THENCE NORTH 00°00'00" EAST 31.23 FEET TO THE POINT OF BEGINNING, IN COOK COUNTY, ILLINOIS.

ALSO EXCEPT THAT PART THEREOF (PARCEL 601-603), LYING BELOW A HORIZONTAL PLANE HAVING AN ELEVATION OF +88.84 FEET CHICAGO CITY DATUM AND LYING ABOVE A HORIZONTAL PLANE HAVING AN ELEVATION OF +78.66 FEET CHICAGO CITY DATUM AND LYING WITHIN ITS HORIZONTAL BOUNDARY PROJECTED VERTICALLY AND DESCRIBED AS FOLLOWS: COMMENCING AT THE NORTHWEST CORNER OF SAID TRACT; THENCE SOUTH 89°09'06" EAST ALONG THE NORTH LINE OF SAID TRACT 67.11 FEET TO THE NORTHEAST CORNER THEREOF; THENCE SOUTH 00°00'00" WEST ALONG THE EAST LINE OF SAID TRACT 179.15 FEET TO THE POINT OF BEGINNING; THENCE NORTH 89°57'18" WEST 33.53 FEET; THENCE NORTH 00°00'00" EAST 15.52 FEET; THENCE NORTH 89°57'18" WEST 33.53 FEET TO THE WEST LINE OF SAID TRACT; THENCE SOUTH 00°00'53" EAST ALONG SAID WEST LINE 32.34 FEET TO THE SOUTHWEST CORNER OF SAID TRACT; THENCE NORTH 89°59'37" EAST ALONG THE SOUTH LINE OF SAID TRACT 67.05 FEET TO THE SOUTHEAST CORNER THEREOF; THENCE NORTH 00°00'00" EAST ALONG THE EAST LINE OF SAID TRACT 16.76 FEET TO THE POINT OF BEGINNING, IN COOK COUNTY, ILLINOIS.

ALSO EXCEPT THAT PART THEREOF (PARCEL 604-606), LYING BELOW A HORIZONTAL PLANE HAVING AN ELEVATION OF +88.84 FEET CHICAGO CITY DATUM AND LYING ABOVE A HORIZONTAL PLANE HAVING AN ELEVATION OF +78.66 FEET CHICAGO CITY DATUM AND LYING WITHIN ITS HORIZONTAL BOUNDARY PROJECTED VERTICALLY AND DESCRIBED AS FOLLOWS: COMMENCING AT THE NORTHWEST CORNER OF SAID TRACT; THENCE SOUTH 89°09'06" EAST ALONG THE NORTH LINE OF SAID TRACT 67.11 FEET TO THE NORTHEAST CORNER THEREOF; THENCE SOUTH 00°00'00" WEST ALONG THE EAST LINE OF SAID TRACT 146.99 FEET TO THE POINT OF BEGINNING; THENCE SOUTH 00°00'00" WEST ALONG THE EAST LINE OF SAID TRACT 32.16 FEET; THENCE NORTH 89°57'18" WEST 33.53 FEET; THENCE NORTH 00°00'00" EAST 15.52 FEET; THENCE NORTH 89°57'18" WEST 33.53 FEET TO THE WEST LINE OF SAID TRACT; THENCE NORTH 00°00'53" WEST ALONG SAID WEST LINE 16.30 FEET; THENCE SOUTH 89°57'18" EAST 33.53 FEET; THENCE NORTH 00°00'00" EAST 0.34 FEET; THENCE SOUTH 89°57'18" EAST 33.53 FEET TO THE POINT OF BEGINNING, IN COOK COUNTY, ILLINOIS;

ALSO EXCEPT THAT PART THEREOF (PARCEL 607), LYING BELOW A HORIZONTAL PLANE HAVING AN ELEVATION OF +93.05 FEET CHICAGO CITY DATUM AND LYING ABOVE A HORIZONTAL PLANE HAVING AN ELEVATION OF +80.00 FEET CHICAGO CITY DATUM AND LYING WITHIN ITS HORIZONTAL BOUNDARY PROJECTED VERTICALLY AND DESCRIBED AS FOLLOWS: COMMENCING AT THE NORTHWEST CORNER OF SAID TRACT; THENCE SOUTH 89°09'06" EAST ALONG THE NORTH LINE OF SAID TRACT 67.11 FEET TO THE NORTHEAST CORNER THEREOF; THENCE SOUTH

UNOFFICIAL COPY

00°00'00" WEST ALONG THE EAST LINE OF SAID TRACT 133.84 FEET TO THE POINT OF BEGINNING; THENCE NORTH 89°57'18" WEST 33.53 FEET; THENCE SOUTH 00°00'00" WEST 13.15 FEET; THENCE SOUTH 89°57'18" EAST 33.53 FEET TO THE EAST LINE OF SAID TRACT; THENCE NORTH 00°00'00" EAST ALONG THE EAST LINE OF SAID TRACT 13.15 FEET TO THE POINT OF BEGINNING, IN COOK COUNTY, ILLINOIS.

ALSO EXCEPT THAT PART THEREOF (PARCEL 608-609), LYING BELOW A HORIZONTAL PLANE HAVING AN ELEVATION OF +93.05 FEET CHICAGO CITY DATUM AND LYING ABOVE A HORIZONTAL PLANE HAVING AN ELEVATION OF +80.00 FEET CHICAGO CITY DATUM AND LYING WITHIN ITS HORIZONTAL BOUNDARY PROJECTED VERTICALLY AND DESCRIBED AS FOLLOWS: COMMENCING AT THE NORTHWEST CORNER OF SAID TRACT; THENCE SOUTH 89°09'06" EAST ALONG THE NORTH LINE OF SAID TRACT 67.11 FEET TO THE NORTHEAST CORNER THEREOF; THENCE SOUTH 00°00'00" WEST ALONG THE EAST LINE OF SAID TRACT 133.84 FEET TO THE POINT OF BEGINNING; THENCE NORTH 89°57'18" WEST 33.53 FEET; THENCE SOUTH 00°00'00" WEST 13.49 FEET; THENCE NORTH 89°57'18" WEST 3.17 FEET; THENCE NORTH 00°02'42" EAST 10.39 FEET; THENCE NORTH 89°57'18" WEST 22.43 FEET; THENCE SOUTH 00°02'42" WEST 10.39 FEET; THENCE NORTH 89°57'18" WEST 7.94 FEET TO THE WEST LINE OF SAID TRACT; THENCE NORTH 00°00'53" WEST ALONG THE WEST LINE OF SAID TRACT 38.52 FEET; THENCE SOUTH 89°57'18" EAST 33.54 FEET; THENCE SOUTH 00°00'00" WEST 12.60 FEET; THENCE SOUTH 89°57'18" EAST 33.53 FEET TO THE EAST LINE OF SAID TRACT; THENCE SOUTH 00°00'00" WEST ALONG THE EAST LINE OF SAID TRACT 12.43 FEET TO THE POINT OF BEGINNING, (EXCEPT THE FREIGHT ELEVATOR PARCEL ON FLOOR 6 BEING THAT PART THEREOF LYING BELOW A HORIZONTAL PLANE HAVING AN ELEVATION OF +93.05 FEET CHICAGO CITY DATUM AND LYING ABOVE A HORIZONTAL PLANE HAVING AN ELEVATION OF +80.00 FEET CHICAGO CITY DATUM AND LYING WITHIN ITS HORIZONTAL BOUNDARY PROJECTED VERTICALLY AND DESCRIBED AS FOLLOWS: COMMENCING AT THE NORTHWEST CORNER OF THE AFORESAID TRACT; THENCE SOUTH 89°09'06" EAST ALONG THE NORTH LINE OF SAID TRACT 67.11 FEET TO THE NORTHEAST CORNER THEREOF; THENCE SOUTH 00°00'00" WEST ALONG THE EAST LINE OF SAID TRACT 131.54 FEET; THENCE NORTH 89°57'18" WEST 36.69 FEET TO THE POINT OF BEGINNING; THENCE NORTH 00°02'42" EAST 8.72 FEET; THENCE NORTH 89°57'18" WEST 25.99 FEET; THENCE SOUTH 00°02'42" WEST 8.72 FEET; THENCE SOUTH 89°57'18" EAST 25.99 FEET TO THE POINT OF BEGINNING), IN COOK COUNTY, ILLINOIS.

ALSO EXCEPT THAT PART THEREOF (PARCEL 610), LYING BELOW A HORIZONTAL PLANE HAVING AN ELEVATION OF +93.05 FEET CHICAGO CITY DATUM AND LYING ABOVE A HORIZONTAL PLANE HAVING AN ELEVATION OF +80.00 FEET CHICAGO CITY DATUM AND LYING WITHIN ITS HORIZONTAL BOUNDARY PROJECTED VERTICALLY AND DESCRIBED AS FOLLOWS: COMMENCING AT THE NORTHWEST CORNER OF SAID TRACT; THENCE SOUTH 89°09'06" EAST ALONG THE NORTH LINE OF SAID TRACT 67.11 FEET TO THE NORTHEAST CORNER THEREOF; THENCE SOUTH 00°00'00" WEST ALONG THE EAST LINE OF SAID TRACT 109.07 FEET TO THE POINT OF BEGINNING; THENCE NORTH 89°57'18" WEST 33.53 FEET; THENCE SOUTH 00°00'00" WEST 12.34 FEET; THENCE SOUTH 89°57'18" EAST 33.53 FEET TO THE EAST LINE OF SAID TRACT; THENCE NORTH 00°00'00" EAST ALONG THE EAST LINE OF SAID TRACT 12.34 FEET TO THE POINT OF BEGINNING, IN COOK COUNTY, ILLINOIS;

ALSO EXCEPT THAT PART THEREOF (PARCEL 611), LYING BELOW A HORIZONTAL PLANE HAVING AN ELEVATION OF +93.05 FEET CHICAGO CITY DATUM AND LYING ABOVE A HORIZONTAL PLANE HAVING AN ELEVATION OF +80.00 FEET CHICAGO CITY DATUM AND LYING WITHIN ITS HORIZONTAL BOUNDARY PROJECTED VERTICALLY AND DESCRIBED AS FOLLOWS: COMMENCING AT THE NORTHWEST CORNER OF SAID TRACT; THENCE SOUTH 89°09'06" EAST ALONG THE NORTH LINE OF SAID TRACT 67.11 FEET TO THE NORTHEAST CORNER THEREOF; THENCE SOUTH 00°00'00" WEST ALONG THE EAST LINE OF SAID TRACT 109.07 FEET; THENCE NORTH 89°57'18" W 33.53; THENCE NORTH 00°00'00" EAST 0.26 FEET TO THE POINT OF BEGINNING; THENCE NORTH 00°00'00" E 11.97 FEET; THENCE NORTH 89°57'18" WEST 33.55 FEET TO THE WEST LINE OF SAID TRACT; THENCE SOUTH 00°00'53" EAST ALONG THE WEST LINE OF SAID TRACT 11.97 FEET; THENCE SOUTH 89°57'18" EAST 33.54 FEET TO THE POINT OF BEGINNING, IN COOK COUNTY, ILLINOIS.

UNOFFICIAL COPY

ALSO EXCEPT THAT PART THEREOF (PARCEL 612), LYING BELOW A HORIZONTAL PLANE HAVING AN ELEVATION OF +93.05 FEET CHICAGO CITY DATUM AND LYING ABOVE A HORIZONTAL PLANE HAVING AN ELEVATION OF +80.00 FEET CHICAGO CITY DATUM AND LYING WITHIN ITS HORIZONTAL BOUNDARY PROJECTED VERTICALLY AND DESCRIBED AS FOLLOWS: COMMENCING AT THE NORTHWEST CORNER OF SAID TRACT; THENCE SOUTH 89°09'06" EAST ALONG THE NORTH LINE OF SAID TRACT 67.11 FEET TO THE NORTHEAST CORNER THEREOF; THENCE SOUTH 00°00'00" WEST ALONG THE EAST LINE OF SAID TRACT 109.07 FEET TO THE POINT OF BEGINNING; THENCE NORTH 89°57'18" WEST 33.53 FEET; THENCE NORTH 00°00'00" EAST 12.23 FEET; THENCE SOUTH 89°57'18" EAST 33.53 FEET TO THE EAST LINE OF SAID TRACT; THENCE SOUTH 00°00'00" WEST ALONG THE EAST LINE OF SAID TRACT 12.23 FEET TO THE POINT OF BEGINNING, IN COOK COUNTY, ILLINOIS.

ALSO EXCEPT THAT PART THEREOF (PARCEL 613), LYING BELOW A HORIZONTAL PLANE HAVING AN ELEVATION OF +93.05 FEET CHICAGO CITY DATUM AND LYING ABOVE A HORIZONTAL PLANE HAVING AN ELEVATION OF +80.00 FEET CHICAGO CITY DATUM AND LYING WITHIN ITS HORIZONTAL BOUNDARY PROJECTED VERTICALLY AND DESCRIBED AS FOLLOWS: COMMENCING AT THE NORTHWEST CORNER OF SAID TRACT; THENCE SOUTH 89°09'06" EAST ALONG THE NORTH LINE OF SAID TRACT 67.11 FEET TO THE NORTHEAST CORNER THEREOF; THENCE SOUTH 00°00'00" WEST ALONG THE EAST LINE OF SAID TRACT 109.07 FEET; THENCE NORTH 89°57'18" WEST 33.53; THENCE NORTH 00°00'00" EAST 12.23 FEET TO THE POINT OF BEGINNING; THENCE NORTH 89°57'18" WEST 33.55 FEET TO THE WEST LINE OF SAID TRACT; THENCE NORTH 00°00'53" WEST ALONG THE WEST LINE OF SAID TRACT 18.72 FEET; THENCE SOUTH 89°57'18" EAST 33.55 FEET; THENCE SOUTH 00°00'00" WEST 18.72 FEET TO THE POINT OF BEGINNING, IN COOK COUNTY, ILLINOIS.

ALSO EXCEPT THAT PART THEREOF (PARCEL 614-616), LYING BELOW A HORIZONTAL PLANE HAVING AN ELEVATION OF +93.05 FEET CHICAGO CITY DATUM AND LYING ABOVE A HORIZONTAL PLANE HAVING AN ELEVATION OF +80.00 FEET CHICAGO CITY DATUM AND LYING WITHIN ITS HORIZONTAL BOUNDARY PROJECTED VERTICALLY AND DESCRIBED AS FOLLOWS: COMMENCING AT THE NORTHWEST CORNER OF SAID TRACT; THENCE SOUTH 89°09'06" EAST ALONG THE NORTH LINE OF SAID TRACT 67.11 FEET TO THE NORTHEAST CORNER THEREOF; THENCE SOUTH 00°00'00" WEST ALONG THE EAST LINE OF SAID TRACT 71.97 FEET TO THE **POINT OF BEGINNING**; THENCE NORTH 89°57'18" WEST 67.09 FEET TO THE WEST LINE OF SAID TRACT; THENCE SOUTH 00°00'53" EAST ALONG THE WEST LINE OF SAID TRACT 18.38 FEET; THENCE SOUTH 89°57'18" EAST 33.55 FEET; THENCE SOUTH 00°00'00" WEST 18.72 FEET; THENCE SOUTH 89°57'18" EAST 33.53 FEET TO THE EAST LINE OF SAID TRACT; THENCE NORTH 00°00'00" EAST 37.10 FEET TO THE POINT OF BEGINNING, IN COOK COUNTY, ILLINOIS.

ALSO EXCEPT THAT PART THEREOF (PARCEL 617-619), LYING BELOW A HORIZONTAL PLANE HAVING AN ELEVATION OF +93.05 FEET CHICAGO CITY DATUM AND LYING ABOVE A HORIZONTAL PLANE HAVING AN ELEVATION OF +80.00 FEET CHICAGO CITY DATUM AND LYING WITHIN ITS HORIZONTAL BOUNDARY PROJECTED VERTICALLY AND DESCRIBED AS FOLLOWS: COMMENCING AT THE NORTHWEST CORNER OF SAID TRACT; THENCE SOUTH 89°09'06" EAST ALONG THE NORTH LINE OF SAID TRACT 67.11 FEET TO THE NORTHEAST CORNER THEREOF; THENCE SOUTH 00°00'00" WEST ALONG THE EAST LINE OF SAID TRACT 45.22 FEET TO THE **POINT OF BEGINNING**; THENCE SOUTH 00°00'00" WEST ALONG THE EAST LINE OF SAID TRACT 14.52 FEET; THENCE NORTH 89°57'18" WEST 67.09 FEET TO THE WEST LINE OF SAID TRACT; THENCE NORTH 00°00'53" WEST ALONG THE WEST LINE OF SAID TRACT 28.96 FEET; THENCE SOUTH 89°57'18" EAST 33.55 FEET; THENCE SOUTH 00°00'00" WEST 14.44 FEET; THENCE SOUTH 89°57'18" EAST 33.55 FEET TO THE POINT OF BEGINNING, IN COOK COUNTY, ILLINOIS.

ALSO EXCEPT THAT PART THEREOF (PARCEL 620), LYING BELOW A HORIZONTAL PLANE HAVING AN ELEVATION OF +93.05 FEET CHICAGO CITY DATUM AND LYING ABOVE A HORIZONTAL PLANE HAVING AN ELEVATION OF +80.00 FEET CHICAGO CITY DATUM AND LYING WITHIN ITS HORIZONTAL BOUNDARY PROJECTED VERTICALLY AND DESCRIBED AS FOLLOWS: COMMENCING AT THE NORTHWEST CORNER OF SAID TRACT; THENCE SOUTH 89°09'06" EAST ALONG THE NORTH LINE OF SAID TRACT 67.11 FEET TO THE NORTHEAST CORNER THEREOF; THENCE SOUTH 00°00'00" WEST ALONG THE EAST LINE OF SAID TRACT 30.78 FEET TO THE **POINT OF BEGINNING**; THENCE NORTH

UNOFFICIAL COPY

89°57'18" WEST 33.55 FEET ; THENCE SOUTH 00°00'00" EAST 14.44 FEET; THENCE SOUTH 89°57'18" EAST 33.55 FEET TO THE EAST LINE OF SAID TRACT; THENCE NORTH 00°00'00" EAST ALONG THE EAST LINE OF SAID TRACT 14.44 FEET TO THE POINT OF BEGINNING, IN COOK COUNTY, ILLINOIS.

ALSO EXCEPT THAT PART THEREOF (PARCEL 621), LYING BELOW A HORIZONTAL PLANE HAVING AN ELEVATION OF +93.05 FEET CHICAGO CITY DATUM AND LYING ABOVE A HORIZONTAL PLANE HAVING AN ELEVATION OF +80.00 FEET CHICAGO CITY DATUM AND LYING WITHIN ITS HORIZONTAL BOUNDARY PROJECTED VERTICALLY AND DESCRIBED AS FOLLOWS: **BEGINNING** AT THE NORTHWEST CORNER OF SAID TRACT; THENCE SOUTH 89°09'06" EAST ALONG THE NORTH LINE OF SAID TRACT 33.56 FEET; THENCE SOUTH 00°00'00" WEST 31.25 FEET; THENCE NORTH 89°57'18" WEST 33.55 FEET TO THE WEST LINE OF SAID TRACT; THENCE NORTH 00°00'53" WEST ALONG THE WEST LINE OF SAID TRACT 31.72 FEET TO THE POINT OF BEGINNING, IN COOK COUNTY, ILLINOIS.

ALSO EXCEPT THAT PART THEREOF (PARCEL 501-503), ALL TAKEN AS A TRACT, LYING BELOW A HORIZONTAL PLANE HAVING AN ELEVATION OF +78.66 FEET CHICAGO CITY DATUM AND LYING ABOVE A HORIZONTAL PLANE HAVING AN ELEVATION OF +68.64 FEET CHICAGO CITY DATUM AND LYING WITHIN ITS HORIZONTAL BOUNDARY PROJECTED VERTICALLY AND DESCRIBED AS FOLLOWS: COMMENCING AT THE NORTHWEST CORNER OF SAID TRACT; THENCE SOUTH 89°09'06" EAST ALONG THE NORTH LINE OF SAID TRACT 67.11 FEET TO THE NORTHEAST CORNER THEREOF; THENCE SOUTH 00°00'00" WEST ALONG THE EAST LINE OF SAID TRACT 179.11 FEET TO THE **POINT OF BEGINNING**; THENCE NORTH 89°57'18" WEST 30.21 FEET; THENCE NORTH 00°02'42" EAST 32.12 FEET; THENCE NORTH 89°57'18" WEST 5.00 FEET; THENCE SOUTH 00°02'42" WEST 16.11 FEET; THENCE NORTH 89°57'18" WEST 31.87 FEET TO THE WEST LINE OF SAID TRACT; THENCE SOUTH 00°00'53" EAST ALONG SAID WEST LINE 32.87 FEET TO THE SOUTHWEST CORNER OF SAID TRACT; THENCE NORTH 89°59'37" EAST ALONG THE SOUTH LINE OF SAID TRACT 67.05 FEET TO THE SOUTHEAST CORNER THEREOF; THENCE NORTH 00°00'00" EAST ALONG THE EAST LINE OF SAID TRACT 16.80 FEET TO THE POINT OF BEGINNING, IN COOK COUNTY, ILLINOIS;

ALSO EXCEPT THAT PART THEREOF (PARCEL 5th FLOOR HALLWAY), ALL TAKEN AS A TRACT, LYING BELOW A HORIZONTAL PLANE HAVING AN ELEVATION OF +80.00 FEET CHICAGO CITY DATUM AND LYING ABOVE A HORIZONTAL PLANE HAVING AN ELEVATION OF +67.54 FEET CHICAGO CITY DATUM AND LYING WITHIN ITS HORIZONTAL BOUNDARY PROJECTED VERTICALLY AND DESCRIBED AS FOLLOWS: COMMENCING AT THE NORTHWEST CORNER OF SAID TRACT; THENCE SOUTH 89°09'06" EAST ALONG THE NORTH LINE OF SAID TRACT 67.11 FEET TO THE NORTHEAST CORNER THEREOF; THENCE SOUTH 00°00'00" WEST ALONG THE EAST LINE OF SAID TRACT 179.11 FEET; THENCE NORTH 89°57'18" WEST 30.21 FEET; THENCE NORTH 00°02'42" EAST 32.12 FEET TO THE **POINT OF BEGINNING**; THENCE NORTH 89°57'18" WEST 6.52 FEET; NORTH 00°02'42" EAST 10.06 FEET; THENCE NORTH 89°57'18" WEST 10.61 FEET; THENCE NORTH 00°02'42" EAST 2.70 FEET; THENCE SOUTH 89°57'18" EAST 17.13 FEET; THENCE SOUTH 00°02'42" WEST 12.75 FEET TO THE POINT OF BEGINNING, IN COOK COUNTY, ILLINOIS.

ALSO EXCEPT THAT PART THEREOF (PARCEL 504), ALL TAKEN AS A TRACT, LYING BELOW A HORIZONTAL PLANE HAVING AN ELEVATION OF +78.66 FEET CHICAGO CITY DATUM AND LYING ABOVE A HORIZONTAL PLANE HAVING AN ELEVATION OF +68.64 FEET CHICAGO CITY DATUM AND LYING WITHIN ITS HORIZONTAL BOUNDARY PROJECTED VERTICALLY AND DESCRIBED AS FOLLOWS: COMMENCING AT THE NORTHWEST CORNER OF SAID TRACT; THENCE SOUTH 89°09'06" EAST ALONG THE NORTH LINE OF SAID TRACT 67.11 FEET TO THE NORTHEAST CORNER THEREOF; THENCE SOUTH 00°00'00" WEST ALONG THE EAST LINE OF SAID TRACT 163.05 FEET TO THE **POINT OF BEGINNING**; THENCE SOUTH 00°00'00" WEST 16.07 FEET; THENCE NORTH 89°57'18" WEST 30.21 FEET; THENCE NORTH 00°02'42" EAST 16.07 FEET; THENCE SOUTH 89°57'18" EAST 30.19 FEET TO THE POINT OF BEGINNING, IN COOK COUNTY, ILLINOIS;

UNOFFICIAL COPY

ALSO EXCEPT THAT PART THEREOF (PARCEL 505), ALL TAKEN AS A TRACT, LYING BELOW A HORIZONTAL PLANE HAVING AN ELEVATION OF +78.66 FEET CHICAGO CITY DATUM AND LYING ABOVE A HORIZONTAL PLANE HAVING AN ELEVATION OF +68.64 FEET CHICAGO CITY DATUM AND LYING WITHIN ITS HORIZONTAL BOUNDARY PROJECTED VERTICALLY AND DESCRIBED AS FOLLOWS: COMMENCING AT THE NORTHWEST CORNER OF SAID TRACT; THENCE SOUTH 89°09'06" EAST ALONG THE NORTH LINE OF SAID TRACT 67.11 FEET TO THE NORTHEAST CORNER THEREOF; THENCE SOUTH 00°00'00" WEST ALONG THE EAST LINE OF SAID TRACT 195.91 FEET TO THE SOUTHEAST CORNER OF SAID TRACT; THENCE SOUTH 89°59'37" WEST ALONG THE SOUTH LINE OF SAID TRACT 67.05 FEET TO THE SOUTHWEST CORNER OF SAID TRACT; THENCE NORTH 00°00'53" WEST ALONG THE WEST LINE OF SAID TRACT 32.87 FEET TO THE **POINT OF BEGINNING**; THENCE NORTH 00°00'53" WEST 15.26 FEET; THENCE SOUTH 89°57'18" EAST 30.37 FEET; THENCE NORTH 00°02'42" EAST 0.85 FEET; THENCE SOUTH 89°57'18" EAST 1.52 FEET; THENCE SOUTH 00°02'42" WEST 16.11 FEET; THENCE NORTH 89°57'18" WEST 31.87 FEET TO THE POINT OF BEGINNING, IN COOK COUNTY, ILLINOIS.

ALSO EXCEPT THAT PART THEREOF (PARCEL 506), ALL TAKEN AS A TRACT, LYING BELOW A HORIZONTAL PLANE HAVING AN ELEVATION OF +78.66 FEET CHICAGO CITY DATUM AND LYING ABOVE A HORIZONTAL PLANE HAVING AN ELEVATION OF +68.64 FEET CHICAGO CITY DATUM AND LYING WITHIN ITS HORIZONTAL BOUNDARY PROJECTED VERTICALLY AND DESCRIBED AS FOLLOWS: COMMENCING AT THE NORTHWEST CORNER OF SAID TRACT; THENCE SOUTH 89°09'06" EAST ALONG THE NORTH LINE OF SAID TRACT 67.11 FEET TO THE NORTHEAST CORNER THEREOF; THENCE SOUTH 00°00'00" WEST ALONG THE EAST LINE OF SAID TRACT 133.82 FEET TO THE **POINT OF BEGINNING**; THENCE NORTH 89°57'18" WEST 30.18 FEET; THENCE SOUTH 00°02'42" WEST 16.05 FEET; THENCE SOUTH 89°57'18" EAST 30.19 FEET TO THE EAST LINE OF SAID TRACT; THENCE NORTH 00°00'00" EAST ALONG THE EAST LINE OF SAID TRACT 16.06 FEET TO THE POINT OF BEGINNING, IN COOK COUNTY, ILLINOIS;

ALSO EXCEPT THAT PART THEREOF (PARCEL 507), ALL TAKEN AS A TRACT, LYING BELOW A HORIZONTAL PLANE HAVING AN ELEVATION OF +80.00 FEET CHICAGO CITY DATUM AND LYING ABOVE A HORIZONTAL PLANE HAVING AN ELEVATION OF +67.54 FEET CHICAGO CITY DATUM AND LYING WITHIN ITS HORIZONTAL BOUNDARY PROJECTED VERTICALLY AND DESCRIBED AS FOLLOWS: COMMENCING AT THE NORTHWEST CORNER OF SAID TRACT; THENCE SOUTH 89°09'06" EAST ALONG THE NORTH LINE OF SAID TRACT 67.11 FEET TO THE NORTHEAST CORNER THEREOF; THENCE SOUTH 00°00'00" WEST ALONG THE EAST LINE OF SAID TRACT 133.82 FEET TO THE **POINT OF BEGINNING**; THENCE NORTH 89°57'18" WEST 30.18 FEET; THENCE NORTH 00°02'42" EAST 13.16 FEET; THENCE SOUTH 89°57'18" EAST 30.17 FEET TO THE EAST LINE OF SAID TRACT; THENCE SOUTH 00°00'00" WEST ALONG THE EAST LINE OF SAID TRACT 13.16 FEET TO THE POINT OF BEGINNING, IN COOK COUNTY, ILLINOIS.

ALSO EXCEPT THAT PART THEREOF (PARCEL 508-509), ALL TAKEN AS A TRACT, LYING BELOW A HORIZONTAL PLANE HAVING AN ELEVATION OF +80.00 FEET CHICAGO CITY DATUM AND LYING ABOVE A HORIZONTAL PLANE HAVING AN ELEVATION OF +67.54 FEET CHICAGO CITY DATUM AND LYING WITHIN ITS HORIZONTAL BOUNDARY PROJECTED VERTICALLY AND DESCRIBED AS FOLLOWS: COMMENCING AT THE NORTHWEST CORNER OF SAID TRACT; THENCE SOUTH 89°09'06" EAST ALONG THE NORTH LINE OF SAID TRACT 67.11 FEET TO THE NORTHEAST CORNER THEREOF; THENCE SOUTH 00°00'00" WEST ALONG THE EAST LINE OF SAID TRACT 121.64 FEET TO THE **POINT OF BEGINNING**; THENCE NORTH 89°57'18" WEST 33.10 FEET; THENCE NORTH 00°02'42" EAST 13.04 FEET; THENCE NORTH 89°57'18" WEST 33.98 FEET TO THE WEST LINE OF SAID TRACT; THENCE SOUTH 00°00'53" EAST ALONG THE WEST LINE OF SAID TRACT 39.25 FEET; THENCE SOUTH 89°57'18" EAST 7.94 FEET; THENCE NORTH 00°02'42" EAST 10.91 FEET; THENCE SOUTH 89°57'18" EAST 11.82 FEET; THENCE NORTH 00°02'42" EAST 2.70 FEET; THENCE SOUTH 89°57'18" EAST 17.13 FEET; THENCE NORTH 00°02'42" EAST 0.41 FEET; THENCE SOUTH 89°57'18" EAST 30.17 FEET TO THE EAST LINE OF SAID TRACT; THENCE NORTH 00°00'00" EAST ALONG THE EAST LINE OF SAID TRACT 12.19 FEET TO THE POINT OF BEGINNING, IN COOK COUNTY, ILLINOIS (EXCEPT THE FREIGHT ELEVATOR PARCEL ON FLOOR 5 BEING THAT PART THEREOF LYING BELOW A HORIZONTAL PLANE HAVING AN ELEVATION OF +80.00 FEET CHICAGO CITY DATUM AND LYING ABOVE A HORIZONTAL PLANE HAVING AN ELEVATION OF +67.54 FEET CHICAGO CITY DATUM AND LYING WITHIN ITS HORIZONTAL BOUNDARY PROJECTED

UNOFFICIAL COPY

VERTICALLY AND DESCRIBED AS FOLLOWS: COMMENCING AT THE NORTHWEST CORNER OF THE AFORESAID TRACT; THENCE SOUTH 89°09'06" EAST ALONG THE NORTH LINE OF SAID TRACT 67.11 FEET TO THE NORTHEAST CORNER THEREOF; THENCE SOUTH 00°00'00" WEST ALONG THE EAST LINE OF SAID TRACT 131.54 FEET; THENCE NORTH 89°57'18" WEST 36.69 FEET TO THE POINT OF BEGINNING; THENCE NORTH 00°02'42" EAST 8.72 FEET; THENCE NORTH 89°57'18" WEST 25.99 FEET; THENCE SOUTH 00°02'42" WEST 8.72 FEET; THENCE SOUTH 89°57'18" EAST 25.99 FEET TO THE POINT OF BEGINNING), IN COOK COUNTY, ILLINOIS.

ALSO EXCEPT THAT PART THEREOF (PARCEL 510), ALL TAKEN AS A TRACT, LYING BELOW A HORIZONTAL PLANE HAVING AN ELEVATION OF +80.00 FEET CHICAGO CITY DATUM AND LYING ABOVE A HORIZONTAL PLANE HAVING AN ELEVATION OF +67.54 FEET CHICAGO CITY DATUM AND LYING WITHIN ITS HORIZONTAL BOUNDARY PROJECTED VERTICALLY AND DESCRIBED AS FOLLOWS: COMMENCING AT THE NORTHWEST CORNER OF SAID TRACT; THENCE SOUTH 89°09'06" EAST ALONG THE NORTH LINE OF SAID TRACT 67.11 FEET TO THE NORTHEAST CORNER THEREOF; THENCE SOUTH 00°00'00" WEST ALONG THE EAST LINE OF SAID TRACT 121.64 FEET TO THE **POINT OF BEGINNING**; THENCE NORTH 89°57'18" WEST 33.10 FEET; THENCE NORTH 00°02'42" EAST 12.58 FEET; THENCE SOUTH 89°57'18" EAST 33.09 FEET TO THE EAST LINE OF SAID TRACT; THENCE SOUTH 00°00'00" WEST ALONG THE EAST LINE OF SAID TRACT 12.58 FEET TO THE POINT OF BEGINNING, IN COOK COUNTY, ILLINOIS;

ALSO EXCEPT THAT PART THEREOF (PARCEL 511), ALL TAKEN AS A TRACT, LYING BELOW A HORIZONTAL PLANE HAVING AN ELEVATION OF +80.00 FEET CHICAGO CITY DATUM AND LYING ABOVE A HORIZONTAL PLANE HAVING AN ELEVATION OF +67.54 FEET CHICAGO CITY DATUM AND LYING WITHIN ITS HORIZONTAL BOUNDARY PROJECTED VERTICALLY AND DESCRIBED AS FOLLOWS: COMMENCING AT THE NORTHWEST CORNER OF SAID TRACT; THENCE SOUTH 89°09'06" EAST ALONG THE NORTH LINE OF SAID TRACT 67.11 FEET TO THE NORTHEAST CORNER THEREOF; THENCE SOUTH 00°00'00" WEST ALONG THE EAST LINE OF SAID TRACT 121.64 FEET; THENCE NORTH 89°57'18" WEST 33.10 FEET; THENCE NORTH 00°02'42" EAST 13.04 FEET TO THE **POINT OF BEGINNING**; THENCE NORTH 89°57'18" WEST 33.98 FEET TO THE WEST LINE OF SAID TRACT; THENCE NORTH 00°00'53" WEST ALONG THE WEST LINE OF SAID TRACT 11.76 FEET; THENCE SOUTH 89°57'18" EAST 34.00 FEET; THENCE SOUTH 00°02'42" WEST 11.76 FEET TO THE POINT OF BEGINNING, IN COOK COUNTY, ILLINOIS.

ALSO EXCEPT THAT PART THEREOF (PARCEL 512), ALL TAKEN AS A TRACT, LYING BELOW A HORIZONTAL PLANE HAVING AN ELEVATION OF +79.67 FEET CHICAGO CITY DATUM AND LYING ABOVE A HORIZONTAL PLANE HAVING AN ELEVATION OF +67.21 FEET CHICAGO CITY DATUM AND LYING WITHIN ITS HORIZONTAL BOUNDARY PROJECTED VERTICALLY AND DESCRIBED AS FOLLOWS: COMMENCING AT THE NORTHWEST CORNER OF SAID TRACT; THENCE SOUTH 89°09'06" EAST ALONG THE NORTH LINE OF SAID TRACT 67.11 FEET TO THE NORTHEAST CORNER THEREOF; THENCE SOUTH 00°00'00" WEST ALONG THE EAST LINE OF SAID TRACT 97.18 FEET TO THE **POINT OF BEGINNING**; THENCE NORTH 89°57'18" WEST 33.08 FEET; THENCE SOUTH 00°02'42" WEST 11.88 FEET; THENCE SOUTH 89°57'18" EAST 33.09 FEET TO THE EAST LINE OF SAID TRACT; THENCE NORTH 00°00'00" EAST ALONG THE EAST LINE OF SAID TRACT 11.88 FEET TO THE POINT OF BEGINNING, IN COOK COUNTY, ILLINOIS.

ALSO EXCEPT THAT PART THEREOF (PARCEL 513), ALL TAKEN AS A TRACT, LYING BELOW A HORIZONTAL PLANE HAVING AN ELEVATION OF +79.67 FEET CHICAGO CITY DATUM AND LYING ABOVE A HORIZONTAL PLANE HAVING AN ELEVATION OF +67.21 FEET CHICAGO CITY DATUM AND LYING WITHIN ITS HORIZONTAL BOUNDARY PROJECTED VERTICALLY AND DESCRIBED AS FOLLOWS: COMMENCING AT THE NORTHWEST CORNER OF SAID TRACT; THENCE SOUTH 89°09'06" EAST ALONG THE NORTH LINE OF SAID TRACT 67.11 FEET TO THE NORTHEAST CORNER THEREOF; THENCE SOUTH 00°00'00" WEST ALONG THE EAST LINE OF SAID TRACT 195.91 FEET TO THE SOUTHEAST CORNER OF SAID TRACT; THENCE SOUTH 89°59'37" WEST ALONG THE SOUTH LINE OF SAID TRACT 67.05 FEET; TO THE SOUTHWEST CORNER OF SAID TRACT; THENCE NORTH 00°00'53" WEST ALONG THE WEST LINE OF SAID TRACT 118.16 FEET TO THE **POINT OF BEGINNING**; THENCE SOUTH 89°57'18" EAST 34.02 FEET; THENCE SOUTH 00°02'42" WEST 19.50; THENCE NORTH 89°57'18" WEST 34.00 FEET TO THE WEST LINE OF SAID

UNOFFICIAL COPY

TRACT; THENCE NORTH 00°00'53" WEST ALONG THE WEST LINE OF SAID TRACT 19.50 FEET TO THE POINT OF BEGINNING, IN COOK COUNTY, ILLINOIS.

ALSO EXCEPT THAT PART THEREOF (PARCEL 514), ALL TAKEN AS A TRACT, LYING BELOW A HORIZONTAL PLANE HAVING AN ELEVATION OF +79.67 FEET CHICAGO CITY DATUM AND LYING ABOVE A HORIZONTAL PLANE HAVING AN ELEVATION OF +67.21 FEET CHICAGO CITY DATUM AND LYING WITHIN ITS HORIZONTAL BOUNDARY PROJECTED VERTICALLY AND DESCRIBED AS FOLLOWS: COMMENCING AT THE NORTHWEST CORNER OF SAID TRACT; THENCE SOUTH 89°09'06" EAST ALONG THE NORTH LINE OF SAID TRACT 67.11 FEET TO THE NORTHEAST CORNER THEREOF; THENCE SOUTH 00°00'00" WEST ALONG THE EAST LINE OF SAID TRACT 97.18 FEET TO THE **POINT OF BEGINNING**; THENCE NORTH 89°57'18" WEST 33.08 FEET; THENCE NORTH 00°02'42" EAST 19.65 FEET; THENCE SOUTH 89°57'18" EAST 33.07 FEET TO THE EAST LINE OF SAID TRACT; THENCE SOUTH 00°00'00" WEST ALONG THE EAST LINE OF SAID TRACT 19.65 FEET TO THE POINT OF BEGINNING, IN COOK COUNTY, ILLINOIS.

ALSO EXCEPT THAT PART THEREOF (PARCEL 515), ALL TAKEN AS A TRACT, LYING BELOW A HORIZONTAL PLANE HAVING AN ELEVATION OF +79.67 FEET CHICAGO CITY DATUM AND LYING ABOVE A HORIZONTAL PLANE HAVING AN ELEVATION OF +67.21 FEET CHICAGO CITY DATUM AND LYING WITHIN ITS HORIZONTAL BOUNDARY PROJECTED VERTICALLY AND DESCRIBED AS FOLLOWS: COMMENCING AT THE NORTHWEST CORNER OF SAID TRACT; THENCE SOUTH 89°09'06" EAST ALONG THE NORTH LINE OF SAID TRACT 67.11 FEET TO THE NORTHEAST CORNER THEREOF; THENCE SOUTH 00°00'00" WEST ALONG THE EAST LINE OF SAID TRACT 195.91 FEET TO THE SOUTHEAST CORNER OF SAID TRACT; THENCE SOUTH 89°59'37" WEST ALONG THE SOUTH LINE OF SAID TRACT 67.05 FEET; TO THE SOUTHWEST CORNER OF SAID TRACT; THENCE NORTH 00°00'53" WEST ALONG THE WEST LINE OF SAID TRACT 118.16 FEET TO THE **POINT OF BEGINNING**; THENCE SOUTH 89°57'18" EAST 34.02 FEET; THENCE NORTH 00°02'42" EAST 5.10; THENCE NORTH 89°57'18" WEST 11.95 FEET; THENCE NORTH 00°02'42" EAST 13.24 FEET; THENCE NORTH 89°57'18" WEST 22.09 FEET TO THE WEST LINE OF SAID TRACT; THENCE SOUTH 00°00'53" EAST ALONG THE WEST LINE OF SAID TRACT 19.34 FEET TO THE POINT OF BEGINNING, IN COOK COUNTY, ILLINOIS.

ALSO EXCEPT THAT PART THEREOF (PARCEL 516), ALL TAKEN AS A TRACT, LYING BELOW A HORIZONTAL PLANE HAVING AN ELEVATION OF +79.67 FEET CHICAGO CITY DATUM AND LYING ABOVE A HORIZONTAL PLANE HAVING AN ELEVATION OF +67.21 FEET CHICAGO CITY DATUM AND LYING WITHIN ITS HORIZONTAL BOUNDARY PROJECTED VERTICALLY AND DESCRIBED AS FOLLOWS: COMMENCING AT THE NORTHWEST CORNER OF SAID TRACT; THENCE SOUTH 89°09'06" EAST ALONG THE NORTH LINE OF SAID TRACT 67.11 FEET TO THE NORTHEAST CORNER THEREOF; THENCE SOUTH 00°00'00" WEST ALONG THE EAST LINE OF SAID TRACT 59.47 FEET TO THE POINT OF BEGINNING; THENCE NORTH 89°57'18" WEST 33.05 FEET; THENCE NORTH 00°02'42" EAST 3.98 FEET; THENCE NORTH 89°57'18" WEST 11.95 FEET; THENCE SOUTH 00°02'42" WEST 17.22 FEET; THENCE SOUTH 89°57'18" EAST 11.95 FEET; THENCE SOUTH 00°02'42" WEST 4.81 FEET; THENCE SOUTH 89°57'18" EAST 33.07 FEET TO THE EAST LINE OF SAID TRACT; THENCE NORTH 00°00'00" EAST ALONG THE EAST LINE OF SAID TRACT 18.06 FEET TO THE POINT OF BEGINNING, IN COOK COUNTY, ILLINOIS.

ALSO EXCEPT THAT PART THEREOF (PARCEL 517), ALL TAKEN AS A TRACT, LYING BELOW A HORIZONTAL PLANE HAVING AN ELEVATION OF +79.67 FEET CHICAGO CITY DATUM AND LYING ABOVE A HORIZONTAL PLANE HAVING AN ELEVATION OF +67.21 FEET CHICAGO CITY DATUM AND LYING WITHIN ITS HORIZONTAL BOUNDARY PROJECTED VERTICALLY AND DESCRIBED AS FOLLOWS: COMMENCING AT THE NORTHWEST CORNER OF SAID TRACT; THENCE SOUTH 89°09'06" EAST ALONG THE NORTH LINE OF SAID TRACT 67.11 FEET TO THE NORTHEAST CORNER THEREOF; THENCE SOUTH 00°00'00" WEST ALONG THE EAST LINE OF SAID TRACT 195.91 FEET TO THE SOUTHEAST CORNER OF SAID TRACT; THENCE SOUTH 89°59'37" WEST ALONG THE SOUTH LINE OF SAID TRACT 67.05 FEET; TO THE SOUTHWEST CORNER OF SAID TRACT; THENCE NORTH 00°00'53" WEST ALONG THE WEST

UNOFFICIAL COPY

LINE OF SAID TRACT 150.91 FEET TO THE POINT OF BEGINNING; THENCE SOUTH 89°57'18" EAST 34.05 FEET; THENCE SOUTH 00°02'42" WEST 10.43 FEET; THENCE NORTH 89°57'18" WEST 11.95 FEET; THENCE SOUTH 00°02'42" WEST 3.98 FEET; THENCE NORTH 89°57'18" WEST 22.08 FEET TO THE WEST LINE OF SAID TRACT; THENCE NORTH 00°00'53" WEST ALONG THE WEST LINE OF SAID TRACT 14.41 FEET TO THE POINT OF BEGINNING, IN COOK COUNTY, ILLINOIS.

ALSO EXCEPT THAT PART THEREOF (PARCEL 518), ALL TAKEN AS A TRACT, LYING BELOW A HORIZONTAL PLANE HAVING AN ELEVATION OF +79.67 FEET CHICAGO CITY DATUM AND LYING ABOVE A HORIZONTAL PLANE HAVING AN ELEVATION OF +67.21 FEET CHICAGO CITY DATUM AND LYING WITHIN ITS HORIZONTAL BOUNDARY PROJECTED VERTICALLY AND DESCRIBED AS FOLLOWS: COMMENCING AT THE NORTHWEST CORNER OF SAID TRACT; THENCE SOUTH 89°09'06" EAST ALONG THE NORTH LINE OF SAID TRACT 67.11 FEET TO THE NORTHEAST CORNER THEREOF; THENCE SOUTH 00°00'00" WEST ALONG THE EAST LINE OF SAID TRACT 45.06 FEET TO THE POINT OF BEGINNING; THENCE NORTH 89°57'18" WEST 33.04 FEET; THENCE SOUTH 00°02'42" WEST 14.41 FEET; THENCE SOUTH 89°57'18" EAST 33.05 FEET TO THE EAST LINE OF SAID TRACT; THENCE NORTH 00°00'00" EAST ALONG THE EAST LINE OF SAID TRACT 14.41 FEET TO THE POINT OF BEGINNING, IN COOK COUNTY, ILLINOIS.

ALSO EXCEPT THAT PART THEREOF (PARCELS 519-520), ALL TAKEN AS A TRACT, LYING BELOW A HORIZONTAL PLANE HAVING AN ELEVATION OF +79.67 FEET CHICAGO CITY DATUM AND LYING ABOVE A HORIZONTAL PLANE HAVING AN ELEVATION OF +67.21 FEET CHICAGO CITY DATUM AND LYING WITHIN ITS HORIZONTAL BOUNDARY PROJECTED VERTICALLY AND DESCRIBED AS FOLLOWS: COMMENCING AT THE NORTHWEST CORNER OF SAID TRACT; THENCE SOUTH 89°09'06" EAST ALONG THE NORTH LINE OF SAID TRACT 67.11 FEET TO THE NORTHEAST CORNER THEREOF; THENCE SOUTH 00°00'00" WEST ALONG THE EAST LINE OF SAID TRACT 45.06 FEET TO THE POINT OF BEGINNING; THENCE NORTH 89°57'18" WEST 67.09 FEET TO THE WEST LINE OF SAID TRACT; THENCE NORTH 00°00'53" WEST ALONG THE WEST LINE OF SAID TRACT 14.38 FEET; THENCE SOUTH 89°57'18" EAST 67.09 FEET TO THE EAST LINE OF SAID TRACT; THENCE SOUTH 00°00'00" WEST ALONG THE EAST LINE OF SAID TRACT 14.38 FEET TO THE POINT OF BEGINNING, IN COOK COUNTY, ILLINOIS.

ALSO EXCEPT THAT PART THEREOF (PARCEL 521), ALL TAKEN AS A TRACT, LYING BELOW A HORIZONTAL PLANE HAVING AN ELEVATION OF +79.67 FEET CHICAGO CITY DATUM AND LYING ABOVE A HORIZONTAL PLANE HAVING AN ELEVATION OF +67.21 FEET CHICAGO CITY DATUM AND LYING WITHIN ITS HORIZONTAL BOUNDARY PROJECTED VERTICALLY AND DESCRIBED AS FOLLOWS: COMMENCING AT THE NORTHWEST CORNER OF SAID TRACT; THENCE SOUTH 89°09'06" EAST ALONG THE NORTH LINE OF SAID TRACT 67.11 FEET TO THE NORTHEAST CORNER THEREOF; THENCE SOUTH 00°00'00" WEST ALONG THE EAST LINE OF SAID TRACT 30.68 FEET; THENCE NORTH 89°57'18" WEST 33.03 FEET TO THE POINT OF BEGINNING; THENCE CONTINUING NORTH 89°57'18" WEST 34.07 FEET TO THE WEST LINE OF SAID TRACT; THENCE NORTH 00°00'53" WEST ALONG THE WEST LINE OF SAID TRACT 14.40 FEET; THENCE SOUTH 89°57'18" EAST 34.08 FEET; THENCE SOUTH 00°02'42" WEST 14.40 FEET TO THE POINT OF BEGINNING, IN COOK COUNTY, ILLINOIS.

ALSO EXCEPT THAT PART THEREOF (PARCEL 522-524), ALL TAKEN AS A TRACT, LYING BELOW A HORIZONTAL PLANE HAVING AN ELEVATION OF +79.67 FEET CHICAGO CITY DATUM AND LYING ABOVE A HORIZONTAL PLANE HAVING AN ELEVATION OF +67.21 FEET CHICAGO CITY DATUM AND LYING WITHIN ITS HORIZONTAL BOUNDARY PROJECTED VERTICALLY AND DESCRIBED AS FOLLOWS: BEGINNING AT THE NORTHWEST CORNER OF SAID TRACT; THENCE SOUTH 89°09'06" EAST ALONG THE NORTH LINE OF SAID TRACT 67.11 FEET TO THE NORTHEAST CORNER THEREOF; THENCE SOUTH 00°00'00" WEST ALONG THE EAST LINE OF SAID TRACT 30.68 FEET; THENCE NORTH 89°57'18" WEST 33.03 FEET; THENCE NORTH 00°02'42" EAST 14.40 FEET; THENCE NORTH 89°57'18" WEST 34.08 FEET TO THE WEST LINE OF SAID TRACT; THENCE NORTH 00°00'53" WEST ALONG THE WEST LINE OF SAID TRACT

UNOFFICIAL COPY

17.22 FEET TO THE POINT OF BEGINNING, IN COOK COUNTY, ILLINOIS.

ALSO EXCEPT THAT PART THEREOF (PARCEL 401), ALL TAKEN AS A TRACT, LYING BELOW A HORIZONTAL PLANE HAVING AN ELEVATION OF +67.22 FEET CHICAGO CITY DATUM AND LYING ABOVE A HORIZONTAL PLANE HAVING AN ELEVATION OF +57.20 FEET CHICAGO CITY DATUM AND LYING WITHIN ITS HORIZONTAL BOUNDARY PROJECTED VERTICALLY AND DESCRIBED AS FOLLOWS: COMMENCING AT THE NORTHWEST CORNER OF SAID TRACT; THENCE SOUTH 89°09'06" EAST ALONG THE NORTH LINE OF SAID TRACT 67.11 FEET TO THE NORTHEAST CORNER THEREOF; THENCE SOUTH 00°00'00" WEST ALONG THE EAST LINE OF SAID TRACT 195.91 FEET TO THE SOUTHEAST CORNER OF SAID TRACT; THENCE SOUTH 89°59'37" WEST ALONG THE SOUTH LINE OF SAID TRACT 33.53 FEET TO THE POINT OF BEGINNING; THENCE CONTINUING ALONG THE SAID SOUTH LINE OF TRACT TO THE SOUTHWEST CORNER OF SAID TRACT; THENCE NORTH 00°00'53" WEST ALONG THE WEST LINE OF SAID TRACT 16.86 FEET; THENCE SOUTH 89°57'18" EAST 33.54 FEET; THENCE SOUTH 00°02'42" WEST 16.83 FEET TO THE POINT OF BEGINNING, IN COOK COUNTY, ILLINOIS.

ALSO EXCEPT THAT PART THEREOF (PARCEL 402-404), LYING BELOW A HORIZONTAL PLANE HAVING AN ELEVATION OF +68.16 FEET CHICAGO CITY DATUM AND LYING ABOVE A HORIZONTAL PLANE HAVING AN ELEVATION OF +57.20 FEET CHICAGO CITY DATUM AND LYING WITHIN ITS HORIZONTAL BOUNDARY PROJECTED VERTICALLY AND DESCRIBED AS FOLLOWS: COMMENCING AT THE NORTHWEST CORNER OF SAID TRACT; THENCE SOUTH 89°09'06" EAST ALONG THE NORTH LINE OF SAID TRACT 67.11 FEET TO THE NORTHEAST CORNER THEREOF; THENCE SOUTH 00°00'00" WEST ALONG THE EAST LINE OF SAID TRACT 163.04 FEET TO THE POINT OF BEGINNING; THENCE NORTH 89°57'18" WEST 67.06 FEET TO THE WEST LINE OF SAID TRACT; THENCE SOUTH 00°00'53" EAST ALONG THE WEST LINE OF SAID TRACT 16.07 FEET; THENCE SOUTH 89°57'18" EAST 33.54 FEET; THENCE SOUTH 00°02'42" WEST 16.83 FEET TO THE SOUTH LINE OF SAID TRACT; THENCE NORTH 89°59'37" EAST ALONG THE SOUTH LINE OF SAID TRACT 33.53 FEET TO THE SOUTHEAST CORNER OF SAID TRACT; THENCE NORTH 00°00'00" EAST ALONG THE EAST LINE OF SAID TRACT 32.87 FEET TO THE POINT OF BEGINNING, IN COOK COUNTY, ILLINOIS.

ALSO EXCEPT THAT PART THEREOF (PARCELS 405-406), LYING BELOW A HORIZONTAL PLANE HAVING AN ELEVATION OF +68.16 FEET CHICAGO CITY DATUM AND LYING ABOVE A HORIZONTAL PLANE HAVING AN ELEVATION OF +57.20 FEET CHICAGO CITY DATUM AND LYING WITHIN ITS HORIZONTAL BOUNDARY PROJECTED VERTICALLY AND DESCRIBED AS FOLLOWS: COMMENCING AT THE NORTHWEST CORNER OF SAID TRACT; THENCE SOUTH 89°09'06" EAST ALONG THE NORTH LINE OF SAID TRACT 67.11 FEET TO THE NORTHEAST CORNER THEREOF; THENCE SOUTH 00°00'00" WEST ALONG THE EAST LINE OF SAID TRACT 146.03 FEET TO THE POINT OF BEGINNING; THENCE NORTH 89°57'18" WEST 30.18 FEET; THENCE SOUTH 00°02'42" WEST 0.96 FEET; THENCE NORTH 89°57'18" WEST 6.52 FEET; THENCE SOUTH 00°02'42" WEST 0.31 FEET; THENCE NORTH 89°57'18" WEST 30.36 FEET TO THE WEST LINE OF SAID TRACT; THENCE SOUTH 00°00'53" EAST ALONG THE WEST LINE OF SAID TRACT 15.74 FEET; THENCE SOUTH 89°57'18" EAST 67.06 FEET TO THE EAST LINE OF SAID TRACT; THENCE NORTH 00°00'00" EAST ALONG THE EAST LINE OF SAID TRACT 17.01 FEET TO THE POINT OF BEGINNING, IN COOK COUNTY, ILLINOIS.

ALSO EXCEPT THAT PART THEREOF (PARCELS 407-408), LYING BELOW A HORIZONTAL PLANE HAVING AN ELEVATION OF +67.21 FEET CHICAGO CITY DATUM AND LYING ABOVE A HORIZONTAL PLANE HAVING AN ELEVATION OF +55.16 FEET CHICAGO CITY DATUM AND LYING WITHIN ITS HORIZONTAL BOUNDARY PROJECTED VERTICALLY AND DESCRIBED AS FOLLOWS: COMMENCING AT THE NORTHWEST CORNER OF SAID TRACT; THENCE SOUTH 89°09'06" EAST ALONG THE NORTH LINE OF SAID TRACT 67.11 FEET TO THE NORTHEAST CORNER THEREOF; THENCE SOUTH 00°00'00" WEST ALONG THE EAST LINE OF SAID TRACT 146.03 FEET TO THE POINT OF BEGINNING; THENCE NORTH 89°57'18" WEST 30.18 FEET; THENCE NORTH 00°02'42" EAST 24.27 FEET; THENCE SOUTH 89°57'18" EAST 30.16 FEET TO THE EAST LINE OF SAID TRACT; THENCE SOUTH 00°00'00" WEST ALONG THE

UNOFFICIAL COPY

EAST LINE OF SAID TRACT 24.27 FEET TO THE POINT OF BEGINNING, IN COOK COUNTY, ILLINOIS.

ALSO EXCEPT THAT PART THEREOF (PARCEL 4TH FLOOR HALLWAY), LYING BELOW A HORIZONTAL PLANE HAVING AN ELEVATION OF +67.21 FEET CHICAGO CITY DATUM AND LYING ABOVE A HORIZONTAL PLANE HAVING AN ELEVATION OF +55.16 FEET CHICAGO CITY DATUM AND LYING WITHIN ITS HORIZONTAL BOUNDARY PROJECTED VERTICALLY AND DESCRIBED AS FOLLOWS: COMMENCING AT THE NORTHWEST CORNER OF SAID TRACT; THENCE SOUTH 89°09'06" EAST ALONG THE NORTH LINE OF SAID TRACT 67.11 FEET TO THE NORTHEAST CORNER THEREOF; THENCE SOUTH 00°00'00" WEST ALONG THE EAST LINE OF SAID TRACT 146.03 FEET; THENCE NORTH 89°57'18" WEST 30.18 FEET; THENCE SOUTH 00°02'42" WEST 0.96 FEET TO THE POINT OF BEGINNING; THENCE NORTH 89°57'18" WEST 6.52 FEET;

THENCE NORTH 00°02'42" EAST 10.32 FEET; THENCE NORTH 89°57'18" WEST 3.78 FEET; THENCE SOUTH 00°02'42" WEST 0.18 FEET; THENCE NORTH 89°57'18" WEST 6.83 FEET; THENCE NORTH 00°02'42" EAST 2.61 FEET; THENCE SOUTH 89°57'18" EAST 17.13 FEET; THENCE SOUTH 00°02'42" WEST 12.75 FEET TO THE POINT OF BEGINNING, IN COOK COUNTY, ILLINOIS.

ALSO EXCEPT THAT PART THEREOF (PARCEL 409-410) LYING BELOW A HORIZONTAL PLANE HAVING AN ELEVATION OF +67.21 FEET CHICAGO CITY DATUM AND LYING ABOVE A HORIZONTAL PLANE HAVING AN ELEVATION OF +55.16 FEET CHICAGO CITY DATUM AND LYING WITHIN ITS HORIZONTAL BOUNDARY PROJECTED VERTICALLY AND DESCRIBED AS FOLLOWS: COMMENCING AT THE NORTHWEST CORNER OF SAID TRACT; THENCE SOUTH 89°09'06" EAST ALONG THE NORTH LINE OF SAID TRACT 67.11 FEET TO THE NORTHEAST CORNER THEREOF; THENCE SOUTH 00°00'00" WEST ALONG THE EAST LINE OF SAID TRACT 108.90 FEET TO THE POINT OF BEGINNING; THENCE SOUTH 89°53'41" WEST 67.07 FEET TO THE WEST LINE OF SAID TRACT; THENCE SOUTH 00°00'53" EAST ALONG WEST LINE OF SAID TRACT 38.22 FEET; THENCE SOUTH 89°57'18" EAST 8.61 FEET; THENCE NORTH 00°02'42" EAST 10.45 FEET; THENCE SOUTH 89°57'18" EAST 11.14 FEET; THENCE NORTH 00°02'42" EAST 2.61 FEET; THENCE SOUTH 89°57'18" EAST 17.13 FEET; THENCE NORTH 00°02'42" EAST 12.48 FEET; THENCE SOUTH 89°57'18" EAST 30.16 FEET TO THE EAST LINE OF SAID TRACT; THENCE NORTH 00°00'00" EAST ALONG THE EAST LINE OF SAID TRACT 12.86 FEET TO THE POINT OF BEGINNING, IN COOK COUNTY, ILLINOIS. (EXCEPT THE FREIGHT ELEVATOR PARCEL ON FLOOR 4 BEING THAT PART THEREOF LYING BELOW A HORIZONTAL PLANE HAVING AN ELEVATION OF +67.21 FEET CHICAGO CITY DATUM AND LYING ABOVE A HORIZONTAL PLANE HAVING AN ELEVATION OF +55.16 FEET CHICAGO CITY DATUM AND LYING WITHIN ITS HORIZONTAL BOUNDARY PROJECTED VERTICALLY AND DESCRIBED AS FOLLOWS: COMMENCING AT THE NORTHWEST CORNER OF THE AFORESAID TRACT; THENCE SOUTH 89°09'06" EAST ALONG THE NORTH LINE OF SAID TRACT 67.11 FEET TO THE NORTHEAST CORNER THEREOF; THENCE SOUTH 00°00'00" WEST ALONG THE EAST LINE OF SAID TRACT 133.29 FEET; THENCE NORTH 89°57'18" WEST 53.88 FEET TO THE POINT OF BEGINNING; THENCE NORTH 00°02'42" EAST 10.53 FEET; THENCE NORTH 89°57'18" WEST 8.73 FEET; THENCE SOUTH 00°02'42" WEST 10.53 FEET; THENCE SOUTH 89°57'18" EAST 8.73 FEET TO THE POINT OF BEGINNING), IN COOK COUNTY, ILLINOIS.

ALSO EXCEPT THAT PART THEREOF (PARCEL 411-412) LYING BELOW A HORIZONTAL PLANE HAVING AN ELEVATION OF +67.21 FEET CHICAGO CITY DATUM AND LYING ABOVE A HORIZONTAL PLANE HAVING AN ELEVATION OF +55.16 FEET CHICAGO CITY DATUM AND LYING WITHIN ITS HORIZONTAL BOUNDARY PROJECTED VERTICALLY AND DESCRIBED AS FOLLOWS: COMMENCING AT THE NORTHWEST CORNER OF SAID TRACT; THENCE SOUTH 89°09'06" EAST ALONG THE NORTH LINE OF SAID TRACT 67.11 FEET TO THE NORTHEAST CORNER THEREOF; THENCE SOUTH 00°00'00" WEST ALONG THE EAST LINE OF SAID TRACT 108.90 FEET TO THE POINT OF BEGINNING; THENCE SOUTH 89°53'41" WEST 67.07 FEET TO THE WEST LINE OF SAID TRACT; THENCE NORTH 00°00'53" WEST ALONG WEST LINE OF SAID TRACT 11.68 FEET; THENCE NORTH 89°53'41" EAST 67.08 FEET TO THE EAST LINE OF SAID TRACT; THENCE SOUTH 00°00'00" WEST ALONG THE EAST LINE OF SAID TRACT 11.68 FEET TO THE POINT OF BEGINNING, IN COOK COUNTY, ILLINOIS.

UNOFFICIAL COPY

CONSENT OF MORTGAGEE

ACCELERATED ASSETS, LLC, an Arizona limited liability company, (the "**Bank**"), holder of that certain Mortgage, Assignment of Leases and Rents, Security Agreement and Fixture Filing, dated April 10, 2016, and recorded on April 20, 2016, in the Office of the Recorder of Deeds of Cook County, Illinois as Document Number 1611144053 (the "**Mortgage**") encumbering the real property legally described on **EXHIBIT "A"** attached hereto and all improvements thereon (collectively, the "**Property**"), hereby consents to the execution and recording of the within Thirtieth Amendment to Declaration of Condominium for The Hotel Blake, a Condominium ("**Thirtieth Amendment**") and agrees that said Mortgage is subject thereto. This Consent of Mortgagee shall apply and be effective solely to matters described in the Thirty-First Amendment and nothing herein contained shall otherwise affect, alter or modify in any manner whatsoever the terms, conditions, lien, operation, effect and priority of the Mortgage as to the Property encumbered thereby.

IN WITNESS WHEREOF, the Bank has caused this Consent of Mortgagee to be signed by its duly authorized officers on its behalf on this 6 day of June, 2017.

ACCELERATED ASSETS, LLC
255 E. Brown Street, Suite 300
Birmingham, Michigan 48009

ACCELERATED ASSETS, LLC,
an Arizona limited liability company

By: [Signature]
Name Printed: THOMAS BALANES
Title: Managing Member

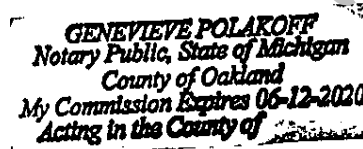
STATE OF Michigan)
COUNTY OF Oakland)

ss

On this 6 day of June, 2017, before me, Genevieve Polakoff, a Notary Public, personally appeared Thomas Balanes, who proved to me on the basis of satisfactory evidence to be the person(s) whose name(s) is/are subscribed to the within instrument, and acknowledged to me that he/she/they executed the same in his/her/their authorized capacity(ies), and that by his/her/their signature(s) on the instrument the person(s), or the entity upon behalf of which the person(s) acted, executed the instrument.

I certify under PENALTY OF PERJURY under the laws of the State of Michigan that the foregoing paragraph is true and correct.

WITNESS my hand and official seal.



[Signature]
Notary Public

My Commission Expires: 6-12-2020

UNOFFICIAL COPY

EXHIBIT A TO JOINDER AND CONSENT

LEGAL DESCRIPTION

LOTS 25, 26, 27, 28 AND 29 (EXCEPT THAT PART OF SAID LOTS TAKEN FOR SOUTH DEARBORN STREET AND EXCEPT THAT PART OF SAID LOT 25 TAKEN FOR WEST CONGRESS PARKWAY) IN OGDEN'S SUBDIVISION OF BLOCK 124 IN SCHOOL SECTION ADDITION TO CHICAGO IN SECTION 16, TOWNSHIP 39 NORTH, RANGE 14, EAST OF THE THIRD PRINCIPAL MERIDIAN, TOGETHER WITH LOT 6 (EXCEPT THAT PART THEREOF TAKEN FOR SOUTH DEARBORN STREET) IN KNIGHT'S SUBDIVISION OF LOTS 30, 31 AND 32 IN OGDEN'S SUBDIVISION AFORESAID, ALL TAKEN AS A TRACT, IN COOK COUNTY, ILLINOIS;

ALSO EXCEPT THAT PART THEREOF (CORRIDOR PARCEL) LYING BELOW A HORIZONTAL PLANE HAVING AN ELEVATION OF +22.44 FEET CHICAGO CITY DATUM AND LYING ABOVE A HORIZONTAL PLANE HAVING AN ELEVATION OF +14.44 FEET CHICAGO CITY DATUM AND LYING WITHIN ITS HORIZONTAL BOUNDARY PROJECTED VERTICALLY AND DESCRIBED AS FOLLOWS: COMMENCING AT THE NORTHWEST CORNER OF SAID TRACT; THENCE SOUTH 89°09'06" EAST ALONG THE NORTH LINE OF SAID TRACT 67.11 FEET TO THE NORTHEAST CORNER THEREOF; THENCE SOUTH 00°00'00" WEST ALONG THE EAST LINE OF SAID TRACT 146.00 FEET; THENCE NORTH 89°47'42" WEST 29.37 FEET; THENCE NORTH 00°03'39" EAST 11.68 FEET; THENCE NORTH 89°57'18" WEST 4.50 FEET TO THE POINT OF BEGINNING; THENCE NORTH 89°57'18" WEST 13.44 FEET; THENCE SOUTH 00°02'42" WEST 2.70 FEET; THENCE SOUTH 89°57'18" EAST 10.61 FEET; THENCE SOUTH 00°02'42" WEST 19.86 FEET; THENCE SOUTH 89°57'18" EAST 14.59 FEET; THENCE SOUTH 00°02'42" WEST 31.61 FEET; THENCE SOUTH 89°57'18" EAST 22.14 FEET TO THE EAST LINE OF SAID TRACT; THENCE NORTH 00°00'00" EAST ALONG THE EAST LINE OF SAID TRACT 3.00 FEET; THENCE NORTH 89°57'18" WEST 19.14 FEET; THENCE NORTH 00°02'42" EAST 31.61 FEET; THENCE NORTH 89°57'18" WEST 14.76 FEET; THENCE NORTH 00°02'42" EAST 19.56 FEET TO THE POINT OF BEGINNING, IN COOK COUNTY, ILLINOIS;

ALSO EXCEPT THAT PART THEREOF (ELEVATOR PARCEL) LYING BELOW A HORIZONTAL PLANE HAVING AN ELEVATION OF +119.00 FEET CHICAGO CITY DATUM AND LYING ABOVE A HORIZONTAL PLANE HAVING AN ELEVATION OF +14.44 FEET CHICAGO CITY DATUM AND LYING WITHIN ITS HORIZONTAL BOUNDARY PROJECTED VERTICALLY AND DESCRIBED AS FOLLOWS: COMMENCING AT THE NORTHWEST CORNER OF SAID TRACT; THENCE SOUTH 89°09'06" EAST ALONG THE NORTH LINE OF SAID TRACT 67.11 FEET TO THE NORTHEAST CORNER THEREOF; THENCE SOUTH 00°00'00" WEST ALONG THE EAST LINE OF SAID TRACT 146.00 FEET; THENCE NORTH 89°47'42" WEST 29.37 FEET; THENCE NORTH 00°03'39" EAST 11.68 FEET; THENCE NORTH 89°57'18" WEST 17.94 FEET; THENCE SOUTH 00°02'42" WEST 2.70 FEET TO THE POINT OF BEGINNING; THENCE SOUTH 00°02'42" WEST 10.91 FEET; THENCE SOUTH 89°57'18" EAST 10.61 FEET; THENCE NORTH 00°02'42" EAST 10.91 FEET; THENCE NORTH 89°57'18" WEST 10.61 FEET TO THE POINT OF BEGINNING, IN COOK COUNTY, ILLINOIS;

ALSO EXCEPT THAT PART THEREOF (10TH AND 11TH FLOOR PARCEL) LYING BELOW A HORIZONTAL PLANE HAVING AN ELEVATION OF +143.90 FEET CHICAGO CITY DATUM AND LYING ABOVE A HORIZONTAL PLANE HAVING AN ELEVATION OF +119.00 FEET CHICAGO CITY DATUM AND LYING WITHIN ITS HORIZONTAL BOUNDARY PROJECTED VERTICALLY AND DESCRIBED AS FOLLOWS: COMMENCING AT THE NORTHWEST CORNER OF SAID TRACT; THENCE SOUTH 89°09'06" EAST ALONG THE NORTH LINE OF SAID TRACT 67.11 FEET TO THE NORTHEAST CORNER THEREOF; THENCE SOUTH 00°00'00" WEST ALONG THE EAST LINE OF SAID TRACT 146.00 FEET TO THE POINT OF BEGINNING; THENCE NORTH 89°47'42" WEST 29.37 FEET; THENCE NORTH 00°03'39" EAST 11.68 FEET; THENCE NORTH 89°57'18" WEST 17.94 FEET; THENCE SOUTH 00°02'42" WEST 11.63 FEET; THENCE NORTH 89°47'42" WEST 19.76 FEET TO THE WEST LINE OF SAID TRACT; THENCE SOUTH 00°00'53" EAST ALONG THE WEST LINE OF SAID TRACT 50.16 FEET TO THE SOUTHWEST CORNER THEREOF; THENCE NORTH 89°59'37" EAST ALONG THE SOUTH LINE OF SAID TRACT 67.05 FEET TO THE SOUTHEAST CORNER THEREOF; THENCE NORTH 00°00'00" EAST ALONG

UNOFFICIAL COPY

THE EAST LINE OF SAID TRACT 49.91 FEET TO THE POINT OF BEGINNING, IN COOK COUNTY, ILLINOIS;

ALSO EXCEPT THAT PART THEREOF (PARCEL 901-903) LYING BELOW A HORIZONTAL PLANE HAVING AN ELEVATION OF +119.00 FEET CHICAGO CITY DATUM AND LYING ABOVE A HORIZONTAL PLANE HAVING AN ELEVATION OF +108.61 FEET CHICAGO CITY DATUM AND LYING WITHIN ITS HORIZONTAL BOUNDARY PROJECTED VERTICALLY AND DESCRIBED AS FOLLOWS: COMMENCING AT THE NORTHWEST CORNER OF SAID TRACT; THENCE SOUTH 89°09'06" EAST ALONG THE NORTH LINE OF SAID TRACT 67.11 FEET TO THE NORTHEAST CORNER THEREOF; THENCE SOUTH 00°00'00" WEST ALONG THE EAST LINE OF SAID TRACT 195.91 FEET TO THE SOUTHEAST CORNER THEREOF; THENCE SOUTH 89°59'37" WEST ALONG THE SOUTH LINE TRACT 30.22 FEET TO THE POINT OF BEGINNING THENCE SOUTH 89°59'37" WEST ALONG THE SOUTH LINE TRACT 36.83 FEET TO THE SOUTHWEST CORNER OF SAID TRACT: THENCE NORTH 00°00'53" WEST ALONG THE WEST LINE OF TRACT 32.87 FEET: THENCE SOUTH 89°57'18" EAST 31.87 FEET: THENCE NORTH 00°02'42" EAST 26.16 FEET: THENCE NORTH 89°57'18" WEST 12.13 FEET: THENCE NORTH 00°02'42" EAST 2.70 FEET: SOUTH 89°57'18" EAST 17.13 FEET: THENCE SOUTH 00°02'42" WEST 61.78 FEET TO THE POINT OF BEGINNING), IN COOK COUNTY, ILLINOIS;

ALSO EXCEPT THAT PART THEREOF (PARCEL 902-904) LYING BELOW A HORIZONTAL PLANE HAVING AN ELEVATION OF +119.00 FEET CHICAGO CITY DATUM AND LYING ABOVE A HORIZONTAL PLANE HAVING AN ELEVATION OF +108.61 FEET CHICAGO CITY DATUM AND LYING WITHIN ITS HORIZONTAL BOUNDARY PROJECTED VERTICALLY AND DESCRIBED AS FOLLOWS: COMMENCING AT THE NORTHWEST CORNER OF SAID TRACT; THENCE SOUTH 89°09'06" EAST ALONG THE NORTH LINE OF SAID TRACT 67.11 FEET TO THE NORTHEAST CORNER THEREOF; THENCE SOUTH 00°00'00" WEST ALONG THE EAST LINE OF SAID TRACT 163.10 FEET TO THE POINT OF BEGINNING; THENCE SOUTH 00°00'00" WEST ALONG THE EAST LINE OF SAID TRACT 32.81 FEET TO THE SOUTHEAST CORNER OF SAID TRACT; THENCE SOUTH 89°59'37" WEST ALONG THE SOUTH LINE TRACT 30.22 FEET; THENCE NORTH 00°02'42" EAST 32.83 FEET; THENCE SOUTH 89°57'18" EAST 30.19 FEET TO THE POINT OF BEGINNING, IN COOK COUNTY, ILLINOIS;

ALSO EXCEPT THAT PART THEREOF (PARCEL 905) LYING BELOW A HORIZONTAL PLANE HAVING AN ELEVATION OF +119.00 FEET CHICAGO CITY DATUM AND LYING ABOVE A HORIZONTAL PLANE HAVING AN ELEVATION OF +108.61 FEET CHICAGO CITY DATUM AND LYING WITHIN ITS HORIZONTAL BOUNDARY PROJECTED VERTICALLY AND DESCRIBED AS FOLLOWS: COMMENCING AT THE NORTHWEST CORNER OF SAID TRACT; THENCE SOUTH 89°09'06" EAST ALONG THE NORTH LINE OF SAID TRACT 67.11 FEET TO THE NORTHEAST CORNER THEREOF; THENCE SOUTH 00°00'00" WEST ALONG THE EAST LINE OF SAID TRACT 195.91 FEET TO THE SOUTHEAST CORNER OF SAID TRACT; THENCE SOUTH 89°59'37" WEST ALONG THE SOUTH LINE OF SAID TRACT 67.05 FEET TO THE SOUTHWEST CORNER OF SAID TRACT; THENCE NORTH 00°00'53" WEST ALONG THE WEST LINE OF SAID TRACT 32.87 FEET TO THE POINT OF BEGINNING; THENCE SOUTH 89°57'18" EAST 31.87 FEET; THENCE NORTH 00°02'42" EAST 15.26 FEET; THENCE NORTH 89°57'18" WEST 31.88 FEET TO THE WEST LINE OF SAID TRACT; THENCE SOUTH 00°00'53" EAST 15.26 FEET ALONG THE WEST LINE OF SAID TRACT TO THE POINT OF BEGINNING, IN COOK COUNTY, ILLINOIS;

ALSO EXCEPT THAT PART THEREOF (PARCEL 906) LYING BELOW A HORIZONTAL PLANE HAVING AN ELEVATION OF +119.00 FEET CHICAGO CITY DATUM AND LYING ABOVE A HORIZONTAL PLANE HAVING AN ELEVATION OF +108.61 FEET CHICAGO CITY DATUM AND LYING WITHIN ITS HORIZONTAL BOUNDARY PROJECTED VERTICALLY AND DESCRIBED AS FOLLOWS: COMMENCING AT THE NORTHWEST CORNER OF SAID TRACT; THENCE SOUTH 89°09'06" EAST ALONG THE NORTH LINE OF SAID TRACT 67.11 FEET TO THE NORTHEAST CORNER THEREOF; THENCE SOUTH 00°00'00" WEST ALONG THE EAST LINE OF SAID TRACT 146.99 FEET TO THE POINT OF BEGINNING; THENCE NORTH 89°57'18" WEST 30.18 FEET; THENCE SOUTH 00°02'42" WEST 16.11 FEET; THENCE SOUTH 89°57'18" EAST 30.19 FEET TO THE EAST LINE OF SAID TRACT; THENCE NORTH 00°00'00" EAST 16.11 FEET TO THE POINT OF BEGINNING, IN COOK COUNTY, ILLINOIS;

UNOFFICIAL COPY

ALSO EXCEPT THAT PART THEREOF (PARCEL 801-803) LYING BELOW A HORIZONTAL PLANE HAVING AN ELEVATION OF +108.61 FEET CHICAGO CITY DATUM AND LYING ABOVE A HORIZONTAL PLANE HAVING AN ELEVATION OF +98.61 FEET CHICAGO CITY DATUM AND LYING WITHIN ITS HORIZONTAL BOUNDARY PROJECTED VERTICALLY AND DESCRIBED AS FOLLOWS: COMMENCING AT THE NORTHWEST CORNER OF SAID TRACT; THENCE SOUTH 89°09'06" EAST ALONG THE NORTH LINE OF SAID TRACT 67.11 FEET TO THE NORTHEAST CORNER THEREOF; THENCE SOUTH 00°00'00" WEST ALONG THE EAST LINE OF SAID TRACT 195.91 FEET TO THE SOUTHEAST CORNER THEREOF; THENCE SOUTH 89°59'37" WEST ALONG THE SOUTH LINE TRACT 30.22 FEET TO THE POINT OF BEGINNING; THENCE SOUTH 89°59'37" WEST ALONG THE SOUTH LINE TRACT 36.83 FEET TO THE SOUTHWEST CORNER OF SAID TRACT; THENCE NORTH 00°00'53" WEST ALONG THE WEST LINE OF TRACT 32.87 FEET; THENCE SOUTH 89°57'18" EAST 31.87 FEET; THENCE NORTH 00°02'42" EAST 26.16 FEET; THENCE NORTH 89°57'18" WEST 12.13 FEET; THENCE NORTH 00°02'42" EAST 2.70 FEET; SOUTH 89°57'18" EAST 17.13 FEET; THENCE SOUTH 00°02'42" WEST 61.70 FEET TO THE POINT OF BEGINNING, IN COOK COUNTY, ILLINOIS;

ALSO EXCEPT THAT PART THEREOF (PARCEL 802-804) LYING BELOW A HORIZONTAL PLANE HAVING AN ELEVATION OF +108.61 FEET CHICAGO CITY DATUM AND LYING ABOVE A HORIZONTAL PLANE HAVING AN ELEVATION OF +98.61 FEET CHICAGO CITY DATUM AND LYING WITHIN ITS HORIZONTAL BOUNDARY PROJECTED VERTICALLY AND DESCRIBED AS FOLLOWS: COMMENCING AT THE NORTHWEST CORNER OF SAID TRACT; THENCE SOUTH 89°09'06" EAST ALONG THE NORTH LINE OF SAID TRACT 67.11 FEET TO THE NORTHEAST CORNER THEREOF; THENCE SOUTH 00°00'00" WEST ALONG THE EAST LINE OF SAID TRACT 163.10 FEET TO THE POINT OF BEGINNING; THENCE SOUTH 00°00'00" WEST ALONG THE EAST LINE OF SAID TRACT 32.81 FEET TO THE SOUTHEAST CORNER OF SAID TRACT; THENCE SOUTH 89°59'37" WEST ALONG THE SOUTH LINE TRACT 30.22 FEET; THENCE NORTH 00°02'42" EAST 32.83 FEET; THENCE SOUTH 89°57'18" EAST 30.19 FEET TO THE POINT OF BEGINNING, IN COOK COUNTY, ILLINOIS;

ALSO EXCEPT THAT PART THEREOF (PARCEL 805) LYING BELOW A HORIZONTAL PLANE HAVING AN ELEVATION OF +108.61 FEET CHICAGO CITY DATUM AND LYING ABOVE A HORIZONTAL PLANE HAVING AN ELEVATION OF +98.61 FEET CHICAGO CITY DATUM AND LYING WITHIN ITS HORIZONTAL BOUNDARY PROJECTED VERTICALLY AND DESCRIBED AS FOLLOWS: COMMENCING AT THE NORTHWEST CORNER OF SAID TRACT; THENCE SOUTH 89°09'06" EAST ALONG THE NORTH LINE OF SAID TRACT 67.11 FEET TO THE NORTHEAST CORNER THEREOF; THENCE SOUTH 00°00'00" WEST ALONG THE EAST LINE OF SAID TRACT 195.91 FEET TO THE SOUTHEAST CORNER OF SAID TRACT; THENCE SOUTH 89°59'37" WEST ALONG THE SOUTH LINE OF SAID TRACT 67.09 FEET TO THE SOUTHWEST CORNER OF SAID TRACT; THENCE NORTH 00°00'53" WEST ALONG THE WEST LINE OF SAID TRACT 32.87 FEET TO THE POINT OF BEGINNING; THENCE SOUTH 89°57'18" EAST 31.87 FEET; THENCE NORTH 00°02'12" EAST 15.26 FEET; THENCE NORTH 89°57'18" WEST 31.88 FEET TO THE WEST LINE OF SAID TRACT; THENCE SOUTH 00°00'53" EAST 15.26 FEET ALONG THE WEST LINE OF SAID TRACT TO THE POINT OF BEGINNING, IN COOK COUNTY, ILLINOIS;

ALSO EXCEPT THAT PART THEREOF (PARCEL 806) LYING BELOW A HORIZONTAL PLANE HAVING AN ELEVATION OF +108.61 FEET CHICAGO CITY DATUM AND LYING ABOVE A HORIZONTAL PLANE HAVING AN ELEVATION OF +98.61 FEET CHICAGO CITY DATUM AND LYING WITHIN ITS HORIZONTAL BOUNDARY PROJECTED VERTICALLY AND DESCRIBED AS FOLLOWS: COMMENCING AT THE NORTHWEST CORNER OF SAID TRACT; THENCE SOUTH 89°09'06" EAST ALONG THE NORTH LINE OF SAID TRACT 67.11 FEET TO THE NORTHEAST CORNER THEREOF; THENCE SOUTH 00°00'00" WEST ALONG THE EAST LINE OF SAID TRACT 146.99 FEET TO THE POINT OF BEGINNING; THENCE NORTH 89°57'18" WEST 30.18 FEET; THENCE SOUTH 00°02'42" WEST 16.11 FEET; THENCE SOUTH 89°57'18" EAST 30.19 FEET TO THE EAST LINE OF SAID TRACT; THENCE NORTH 00°00'00" EAST 16.11 FEET TO THE POINT OF BEGINNING, IN COOK COUNTY, ILLINOIS;

ALSO EXCEPT THAT PART THEREOF (PARCEL 701-706) LYING BELOW A HORIZONTAL PLANE HAVING AN ELEVATION OF +98.61 FEET CHICAGO CITY DATUM AND LYING ABOVE A HORIZONTAL PLANE HAVING AN ELEVATION OF +88.84 FEET CHICAGO CITY DATUM AND LYING WITHIN ITS HORIZONTAL BOUNDARY PROJECTED VERTICALLY AND

UNOFFICIAL COPY

DESCRIBED AS FOLLOWS: COMMENCING AT THE NORTHWEST CORNER OF SAID TRACT; THENCE SOUTH 89°09'06" EAST ALONG THE NORTH LINE OF SAID TRACT 67.11 FEET TO THE NORTHEAST CORNER THEREOF; THENCE SOUTH 00°00'00" WEST ALONG THE EAST LINE OF SAID TRACT 146.99 FEET TO THE POINT OF BEGINNING; THENCE NORTH 89°57'18" WEST 36.70 FEET; THENCE SOUTH 00°02'42" WEST 0.85 FEET; THENCE NORTH 89°57'18" WEST 30.37 FEET TO THE WEST LINE OF SAID TRACT; THENCE SOUTH 00°00'53" EAST ALONG SAID WEST LINE 48.13 FEET TO THE SOUTHWEST CORNER OF SAID TRACT; THENCE NORTH 89°59'37" EAST ALONG THE SOUTH LINE OF SAID TRACT 67.05 FEET TO THE SOUTHEAST CORNER THEREOF; THENCE NORTH 00°00'00" EAST ALONG THE EAST LINE OF SAID TRACT 48.92 FEET TO THE POINT OF BEGINNING, IN COOK COUNTY, ILLINOIS;

ALSO EXCEPT THAT PART THEREOF (PARCEL 707-710) LYING BELOW A HORIZONTAL PLANE HAVING AN ELEVATION OF +106.04 FEET CHICAGO CITY DATUM AND LYING ABOVE A HORIZONTAL PLANE HAVING AN ELEVATION OF +93.05 FEET CHICAGO CITY DATUM AND LYING WITHIN ITS HORIZONTAL BOUNDARY PROJECTED VERTICALLY AND DESCRIBED AS FOLLOWS: COMMENCING AT THE NORTHWEST CORNER OF SAID TRACT; THENCE SOUTH 89°09'06" EAST ALONG THE NORTH LINE OF SAID TRACT 67.11 FEET TO THE NORTHEAST CORNER THEREOF; THENCE SOUTH 00°00'00" WEST ALONG THE EAST LINE OF SAID TRACT 146.99 FEET TO THE POINT OF BEGINNING; THENCE NORTH 89°57'18" WEST 30.18 FEET; THENCE NORTH 00°02'42" EAST 12.75 FEET; THENCE NORTH 89°57'18" WEST 17.13 FEET; THENCE SOUTH 00°02'42" WEST 2.70 FEET; THENCE NORTH 89°57'18" WEST 11.82 FEET THENCE SOUTH 00°02'42" WEST 10.91 FEET; THENCE NORTH 89°57'18" WEST 7.94 FEET TO THE WEST LINE OF SAID TRACT; THENCE NORTH 00°00'53" WEST ALONG SAID WEST LINE 38.93 FEET; THENCE SOUTH 89°47'42" EAST 67.07 FEET TO THE EAST LINE OF SAID TRACT; THENCE SOUTH 00°00'00" WEST ALONG SAID EAST LINE 37.89 FEET TO THE POINT OF BEGINNING (EXCEPT THE FREIGHT ELEVATOR PARCEL ON FLOOR 7 BEING THAT PART THEREOF LYING BELOW A HORIZONTAL PLANE HAVING AN ELEVATION OF +106.04 FEET CHICAGO CITY DATUM AND LYING ABOVE A HORIZONTAL PLANE HAVING AN ELEVATION OF +93.05 FEET CHICAGO CITY DATUM AND LYING WITHIN ITS HORIZONTAL BOUNDARY PROJECTED VERTICALLY AND DESCRIBED AS FOLLOWS: COMMENCING AT THE NORTHWEST CORNER OF THE AFORESAID TRACT; THENCE SOUTH 89°09'06" EAST ALONG THE NORTH LINE OF SAID TRACT 67.11 FEET TO THE NORTHEAST CORNER THEREOF; THENCE SOUTH 00°00'00" WEST ALONG THE EAST LINE OF SAID TRACT 131.54 FEET; THENCE NORTH 89°57'18" WEST 36.69 FEET TO THE POINT OF BEGINNING; THENCE NORTH 00°02'42" EAST 8.72 FEET; THENCE NORTH 89°57'18" WEST 25.99 FEET; THENCE SOUTH 00°02'42" WEST 8.72 FEET; THENCE SOUTH 89°57'18" EAST 25.99 FEET TO THE POINT OF BEGINNING), IN COOK COUNTY, ILLINOIS;

ALSO EXCEPT THAT PART THEREOF (PARCEL 7TH FLOOR HALLWAY) LYING BELOW A HORIZONTAL PLANE HAVING AN ELEVATION OF +106.04 FEET CHICAGO CITY DATUM AND LYING ABOVE A HORIZONTAL PLANE HAVING AN ELEVATION OF +93.05 FEET CHICAGO CITY DATUM AND LYING WITHIN ITS HORIZONTAL BOUNDARY PROJECTED VERTICALLY AND DESCRIBED AS FOLLOWS: COMMENCING AT THE NORTHWEST CORNER OF SAID TRACT; THENCE SOUTH 89°09'06" EAST ALONG THE NORTH LINE OF SAID TRACT 67.11 FEET TO THE NORTHEAST CORNER THEREOF; THENCE SOUTH 00°00'00" WEST ALONG THE EAST LINE OF SAID TRACT 146.99; THENCE NORTH 89°57'18" WEST 30.18 FEET TO THE POINT OF BEGINNING; THENCE NORTH 00°02'42" EAST 12.75 FEET; THENCE NORTH 89°57'18" WEST 17.13 FEET; THENCE SOUTH 00°02'42" WEST 2.70 FEET; THENCE SOUTH 89°57'18" EAST 10.61 FEET; THENCE SOUTH 00°02'42" WEST 10.06 FEET; THENCE SOUTH 89°57'18" EAST 6.52 FEET TO THE POINT OF BEGINNING, IN COOK COUNTY, ILLINOIS;

ALSO EXCEPT THAT PART THEREOF (PARCEL 711-712) LYING BELOW A HORIZONTAL PLANE HAVING AN ELEVATION OF +106.04 FEET CHICAGO CITY DATUM AND LYING ABOVE A HORIZONTAL PLANE HAVING AN ELEVATION OF +93.05 FEET CHICAGO CITY DATUM AND LYING WITHIN ITS HORIZONTAL BOUNDARY PROJECTED VERTICALLY AND DESCRIBED AS FOLLOWS: COMMENCING AT THE NORTHWEST CORNER OF SAID TRACT; THENCE SOUTH 89°09'06" EAST ALONG THE NORTH LINE OF SAID TRACT 67.11 FEET TO THE NORTHEAST CORNER THEREOF; THENCE SOUTH 00°00'00" WEST ALONG THE EAST LINE OF SAID TRACT 97.07 FEET TO THE POINT OF BEGINNING; THENCE NORTH

UNOFFICIAL COPY

89°47'42" WEST 67.08 FEET TO THE WEST LINE OF SAID TRACT; THENCE SOUTH 00°00'53" EAST ALONG SAID WEST LINE 12.03 FEET; THENCE SOUTH 89°47'42" EAST 67.07 FEET TO THE EAST LINE OF SAID TRACT; THENCE NORTH 00°00'00" EAST ALONG SAID EAST LINE 12.03 FEET TO THE POINT OF BEGINNING, IN COOK COUNTY, ILLINOIS;

ALSO EXCEPT THAT PART THEREOF (PARCEL 713-714) LYING BELOW A HORIZONTAL PLANE HAVING AN ELEVATION OF +106.04 FEET CHICAGO CITY DATUM AND LYING ABOVE A HORIZONTAL PLANE HAVING AN ELEVATION OF +93.05 FEET CHICAGO CITY DATUM AND LYING WITHIN ITS HORIZONTAL BOUNDARY PROJECTED VERTICALLY AND DESCRIBED AS FOLLOWS: COMMENCING AT THE NORTHWEST CORNER OF SAID TRACT; THENCE SOUTH 89°09'06" EAST ALONG THE NORTH LINE OF SAID TRACT 67.11 FEET TO THE NORTHEAST CORNER THEREOF; THENCE SOUTH 00°00'00" WEST ALONG THE EAST LINE OF SAID TRACT 78.25 FEET TO THE POINT OF BEGINNING; THENCE SOUTH 00°00'00" WEST ALONG THE EAST LINE OF SAID TRACT 18.82 FEET; THENCE NORTH 89°47'42" WEST 67.08 FEET TO THE WEST LINE OF SAID TRACT; THENCE NORTH 00°00'53" WEST ALONG THE WEST LINE OF SAID TRACT 18.82 FEET; THENCE SOUTH 89°47'42" EAST 67.08 FEET TO THE POINT OF BEGINNING, IN COOK COUNTY, ILLINOIS.

ALSO EXCEPT THAT PART THEREOF (PARCEL 715-716) LYING BELOW A HORIZONTAL PLANE HAVING AN ELEVATION OF +106.04 FEET CHICAGO CITY DATUM AND LYING ABOVE A HORIZONTAL PLANE HAVING AN ELEVATION OF +93.05 FEET CHICAGO CITY DATUM AND LYING WITHIN ITS HORIZONTAL BOUNDARY PROJECTED VERTICALLY AND DESCRIBED AS FOLLOWS: COMMENCING AT THE NORTHWEST CORNER OF SAID TRACT; THENCE SOUTH 89°09'06" EAST ALONG THE NORTH LINE OF SAID TRACT 67.11 FEET TO THE NORTHEAST CORNER THEREOF; THENCE SOUTH 00°00'00" WEST ALONG THE EAST LINE OF SAID TRACT 59.85 FEET TO THE POINT OF BEGINNING; THENCE NORTH 89°47'42" WEST 67.09 FEET TO THE WEST LINE OF SAID TRACT; THENCE SOUTH 00°00'53" EAST ALONG THE WEST LINE OF SAID TRACT 18.40 FEET; THENCE SOUTH 89°47'42" EAST 67.08 FEET TO THE EAST LINE OF SAID TRACT; THENCE NORTH 00°00'00" EAST ALONG THE EAST LINE OF SAID TRACT 18.40 FEET TO THE POINT OF BEGINNING, IN COOK COUNTY, ILLINOIS.

ALSO EXCEPT THAT PART THEREOF (PARCEL 717-720) LYING BELOW A HORIZONTAL PLANE HAVING AN ELEVATION OF +106.04 FEET CHICAGO CITY DATUM AND LYING ABOVE A HORIZONTAL PLANE HAVING AN ELEVATION OF +93.05 FEET CHICAGO CITY DATUM AND LYING WITHIN ITS HORIZONTAL BOUNDARY PROJECTED VERTICALLY AND DESCRIBED AS FOLLOWS: COMMENCING AT THE NORTHWEST CORNER OF SAID TRACT; THENCE SOUTH 89°09'06" EAST ALONG THE NORTH LINE OF SAID TRACT 67.11 FEET TO THE NORTHEAST CORNER THEREOF; THENCE SOUTH 00°00'00" WEST ALONG THE EAST LINE OF SAID TRACT 30.85 FEET TO THE POINT OF BEGINNING; THENCE SOUTH 00°00'00" WEST ALONG THE EAST LINE OF SAID TRACT 29.00 FEET; THENCE NORTH 89°47'42" WEST 67.09 FEET TO THE WEST LINE OF SAID TRACT; THENCE NORTH 00°00'53" WEST ALONG THE WEST LINE OF SAID TRACT 29.00 FEET; THENCE SOUTH 89°47'42" EAST 67.09 FEET TO THE POINT OF BEGINNING, IN COOK COUNTY, ILLINOIS.

ALSO EXCEPT THAT PART THEREOF (PARCEL 721), ALL TAKEN AS A TRACT, LYING BELOW A HORIZONTAL PLANE HAVING AN ELEVATION OF +106.04 FEET CHICAGO CITY DATUM AND LYING ABOVE A HORIZONTAL PLANE HAVING AN ELEVATION OF +93.05 FEET CHICAGO CITY DATUM AND LYING WITHIN ITS HORIZONTAL BOUNDARY PROJECTED VERTICALLY AND DESCRIBED AS FOLLOWS: **BEGINNING** AT THE NORTHWEST CORNER OF SAID TRACT; THENCE SOUTH 89°09'06" EAST ALONG THE NORTH LINE OF SAID TRACT 34.03 FEET; THENCE SOUTH 00°00'00" WEST 31.23 FEET; THENCE NORTH 89°47'42" WEST 34.02 FEET TO THE WEST LINE OF SAID TRACT; THENCE NORTH 00°00'53" WEST ALONG THE WEST LINE OF SAID TRACT 31.61 FEET TO THE POINT OF BEGINNING, IN COOK COUNTY, ILLINOIS.

ALSO EXCEPT THAT PART THEREOF (PARCEL 722), LYING BELOW A HORIZONTAL PLANE HAVING AN ELEVATION OF +106.04 FEET CHICAGO CITY DATUM AND LYING ABOVE A HORIZONTAL PLANE HAVING AN ELEVATION OF +93.05 FEET CHICAGO CITY DATUM AND LYING WITHIN ITS HORIZONTAL BOUNDARY PROJECTED VERTICALLY AND DESCRIBED AS FOLLOWS: COMMENCING AT THE NORTHWEST CORNER OF SAID TRACT; THENCE SOUTH 89°09'06"

UNOFFICIAL COPY

EAST ALONG THE NORTH LINE OF SAID TRACT 34.03 FEET TO THE POINT OF BEGINNING; THENCE SOUTH 89°09'06" EAST ALONG THE NORTH LINE OF SAID TRACT 33.08 FEET TO THE NORTHEAST CORNER THEREOF; THENCE SOUTH 00°00'00" WEST ALONG THE EAST LINE OF SAID TRACT 30.85 FEET; THENCE NORTH 89°47'42" WEST 33.07 FEET; THENCE NORTH 00°00'00" EAST 31.23 FEET TO THE POINT OF BEGINNING, IN COOK COUNTY, ILLINOIS.

ALSO EXCEPT THAT PART THEREOF (PARCEL 601-603), LYING BELOW A HORIZONTAL PLANE HAVING AN ELEVATION OF +88.84 FEET CHICAGO CITY DATUM AND LYING ABOVE A HORIZONTAL PLANE HAVING AN ELEVATION OF +78.66 FEET CHICAGO CITY DATUM AND LYING WITHIN ITS HORIZONTAL BOUNDARY PROJECTED VERTICALLY AND DESCRIBED AS FOLLOWS: COMMENCING AT THE NORTHWEST CORNER OF SAID TRACT; THENCE SOUTH 89°09'06" EAST ALONG THE NORTH LINE OF SAID TRACT 67.11 FEET TO THE NORTHEAST CORNER THEREOF; THENCE SOUTH 00°00'00" WEST ALONG THE EAST LINE OF SAID TRACT 179.15 FEET TO THE POINT OF BEGINNING; THENCE NORTH 89°57'18" WEST 33.53 FEET; THENCE NORTH 00°00'00" EAST 15.52 FEET; THENCE NORTH 89°57'18" WEST 33.53 FEET TO THE WEST LINE OF SAID TRACT; THENCE SOUTH 00°00'53" EAST ALONG SAID WEST LINE 32.34 FEET TO THE SOUTHWEST CORNER OF SAID TRACT; THENCE NORTH 89°59'37" EAST ALONG THE SOUTH LINE OF SAID TRACT 67.05 FEET TO THE SOUTHEAST CORNER THEREOF; THENCE NORTH 00°00'00" EAST ALONG THE EAST LINE OF SAID TRACT 16.76 FEET TO THE POINT OF BEGINNING, IN COOK COUNTY, ILLINOIS.

ALSO EXCEPT THAT PART THEREOF (PARCEL 604-606), LYING BELOW A HORIZONTAL PLANE HAVING AN ELEVATION OF +88.84 FEET CHICAGO CITY DATUM AND LYING ABOVE A HORIZONTAL PLANE HAVING AN ELEVATION OF +78.66 FEET CHICAGO CITY DATUM AND LYING WITHIN ITS HORIZONTAL BOUNDARY PROJECTED VERTICALLY AND DESCRIBED AS FOLLOWS: COMMENCING AT THE NORTHWEST CORNER OF SAID TRACT; THENCE SOUTH 89°09'06" EAST ALONG THE NORTH LINE OF SAID TRACT 67.11 FEET TO THE NORTHEAST CORNER THEREOF; THENCE SOUTH 00°00'00" WEST ALONG THE EAST LINE OF SAID TRACT 146.99 FEET TO THE POINT OF BEGINNING; THENCE SOUTH 00°00'00" WEST ALONG THE EAST LINE OF SAID TRACT 32.16 FEET; THENCE NORTH 89°57'18" WEST 33.53 FEET; THENCE NORTH 00°00'00" EAST 15.52 FEET; THENCE NORTH 89°57'18" WEST 33.53 FEET TO THE WEST LINE OF SAID TRACT; THENCE NORTH 00°00'53" WEST ALONG SAID WEST LINE 16.30 FEET; THENCE SOUTH 89°57'18" EAST 33.53 FEET; THENCE NORTH 00°00'00" EAST 0.34 FEET; THENCE SOUTH 89°57'18" EAST 33.53 FEET TO THE POINT OF BEGINNING, IN COOK COUNTY, ILLINOIS;

ALSO EXCEPT THAT PART THEREOF (PARCEL 607), LYING BELOW A HORIZONTAL PLANE HAVING AN ELEVATION OF +93.05 FEET CHICAGO CITY DATUM AND LYING ABOVE A HORIZONTAL PLANE HAVING AN ELEVATION OF +80.00 FEET CHICAGO CITY DATUM AND LYING WITHIN ITS HORIZONTAL BOUNDARY PROJECTED VERTICALLY AND DESCRIBED AS FOLLOWS: COMMENCING AT THE NORTHWEST CORNER OF SAID TRACT; THENCE SOUTH 89°09'06" EAST ALONG THE NORTH LINE OF SAID TRACT 67.11 FEET TO THE NORTHEAST CORNER THEREOF; THENCE SOUTH 00°00'00" WEST ALONG THE EAST LINE OF SAID TRACT 133.84 FEET TO THE POINT OF BEGINNING; THENCE NORTH 89°57'18" WEST 33.53 FEET; THENCE SOUTH 00°00'00" WEST 13.15 FEET; THENCE SOUTH 89°57'18" EAST 33.53 FEET TO THE EAST LINE OF SAID TRACT; THENCE NORTH 00°00'00" EAST ALONG THE EAST LINE OF SAID TRACT 13.15 FEET TO THE POINT OF BEGINNING, IN COOK COUNTY, ILLINOIS.

ALSO EXCEPT THAT PART THEREOF (PARCEL 608-609), LYING BELOW A HORIZONTAL PLANE HAVING AN ELEVATION OF +93.05 FEET CHICAGO CITY DATUM AND LYING ABOVE A HORIZONTAL PLANE HAVING AN ELEVATION OF +80.00 FEET CHICAGO CITY DATUM AND LYING WITHIN ITS HORIZONTAL BOUNDARY PROJECTED VERTICALLY AND DESCRIBED AS FOLLOWS: COMMENCING AT THE NORTHWEST CORNER OF SAID TRACT; THENCE SOUTH 89°09'06" EAST ALONG THE NORTH LINE OF SAID TRACT 67.11 FEET TO THE NORTHEAST CORNER THEREOF; THENCE SOUTH 00°00'00" WEST ALONG THE EAST LINE OF SAID TRACT 133.84 FEET TO THE POINT OF BEGINNING; THENCE NORTH 89°57'18" WEST 33.53 FEET; THENCE SOUTH 00°00'00" WEST 13.49 FEET; THENCE NORTH 89°57'18" WEST 3.17 FEET; THENCE NORTH 00°02'42" EAST 10.39 FEET; THENCE NORTH 89°57'18" WEST 22.43 FEET; THENCE SOUTH 00°02'42" WEST 10.39 FEET; THENCE NORTH 89°57'18" WEST 7.94 FEET TO THE WEST

UNOFFICIAL COPY

LINE OF SAID TRACT; THENCE NORTH 00°00'53" WEST ALONG THE WEST LINE OF SAID TRACT 38.52 FEET; THENCE SOUTH 89°57'18" EAST 33.54 FEET; THENCE SOUTH 00°00'00" WEST 12.60 FEET; THENCE SOUTH 89°57'18" EAST 33.53 FEET TO THE EAST LINE OF SAID TRACT; THENCE SOUTH 00°00'00" WEST ALONG THE EAST LINE OF SAID TRACT 12.43 FEET TO THE POINT OF BEGINNING, (EXCEPT THE FREIGHT ELEVATOR PARCEL ON FLOOR 6 BEING THAT PART THEREOF LYING BELOW A HORIZONTAL PLANE HAVING AN ELEVATION OF +93.05 FEET CHICAGO CITY DATUM AND LYING ABOVE A HORIZONTAL PLANE HAVING AN ELEVATION OF +80.00 FEET CHICAGO CITY DATUM AND LYING WITHIN ITS HORIZONTAL BOUNDARY PROJECTED VERTICALLY AND DESCRIBED AS FOLLOWS: COMMENCING AT THE NORTHWEST CORNER OF THE AFORESAID TRACT; THENCE SOUTH 89°09'06" EAST ALONG THE NORTH LINE OF SAID TRACT 67.11 FEET TO THE NORTHEAST CORNER THEREOF; THENCE SOUTH 00°00'00" WEST ALONG THE EAST LINE OF SAID TRACT 131.54 FEET; THENCE NORTH 89°57'18" WEST 36.69 FEET TO THE POINT OF BEGINNING; THENCE NORTH 00°02'42" EAST 8.72 FEET; THENCE NORTH 89°57'18" WEST 25.99 FEET; THENCE SOUTH 00°02'42" WEST 8.72 FEET; THENCE SOUTH 89°57'18" EAST 25.99 FEET TO THE POINT OF BEGINNING), IN COOK COUNTY, ILLINOIS.

ALSO EXCEPT THAT PART THEREOF (PARCEL 610), LYING BELOW A HORIZONTAL PLANE HAVING AN ELEVATION OF +93.05 FEET CHICAGO CITY DATUM AND LYING ABOVE A HORIZONTAL PLANE HAVING AN ELEVATION OF +80.00 FEET CHICAGO CITY DATUM AND LYING WITHIN ITS HORIZONTAL BOUNDARY PROJECTED VERTICALLY AND DESCRIBED AS FOLLOWS: COMMENCING AT THE NORTHWEST CORNER OF SAID TRACT; THENCE SOUTH 89°09'06" EAST ALONG THE NORTH LINE OF SAID TRACT 67.11 FEET TO THE NORTHEAST CORNER THEREOF; THENCE SOUTH 00°00'00" WEST ALONG THE EAST LINE OF SAID TRACT 109.07 FEET TO THE POINT OF BEGINNING; THENCE NORTH 89°57'18" WEST 33.53 FEET; THENCE SOUTH 00°00'00" WEST 12.34 FEET; THENCE SOUTH 89°57'18" EAST 33.53 FEET TO THE EAST LINE OF SAID TRACT; THENCE NORTH 00°00'00" EAST ALONG THE EAST LINE OF SAID TRACT 12.34 FEET TO THE POINT OF BEGINNING, IN COOK COUNTY, ILLINOIS;

ALSO EXCEPT THAT PART THEREOF (PARCEL 611), LYING BELOW A HORIZONTAL PLANE HAVING AN ELEVATION OF +93.05 FEET CHICAGO CITY DATUM AND LYING ABOVE A HORIZONTAL PLANE HAVING AN ELEVATION OF +80.00 FEET CHICAGO CITY DATUM AND LYING WITHIN ITS HORIZONTAL BOUNDARY PROJECTED VERTICALLY AND DESCRIBED AS FOLLOWS: COMMENCING AT THE NORTHWEST CORNER OF SAID TRACT; THENCE SOUTH 89°09'06" EAST ALONG THE NORTH LINE OF SAID TRACT 67.11 FEET TO THE NORTHEAST CORNER THEREOF; THENCE SOUTH 00°00'00" WEST ALONG THE EAST LINE OF SAID TRACT 109.07 FEET; THENCE NORTH 89°57'18" W 33.53; THENCE NORTH 00°00'00" EAST 0.26 FEET TO THE POINT OF BEGINNING; THENCE NORTH 00°00'00" E 11.97 FEET; THENCE NORTH 89°57'18" WEST 33.55 FEET TO THE WEST LINE OF SAID TRACT; THENCE SOUTH 00°00'53" EAST ALONG THE WEST LINE OF SAID TRACT 11.97 FEET; THENCE SOUTH 89°57'18" EAST 33.54 FEET TO THE POINT OF BEGINNING, IN COOK COUNTY, ILLINOIS.

ALSO EXCEPT THAT PART THEREOF (PARCEL 612), LYING BELOW A HORIZONTAL PLANE HAVING AN ELEVATION OF +93.05 FEET CHICAGO CITY DATUM AND LYING ABOVE A HORIZONTAL PLANE HAVING AN ELEVATION OF +80.00 FEET CHICAGO CITY DATUM AND LYING WITHIN ITS HORIZONTAL BOUNDARY PROJECTED VERTICALLY AND DESCRIBED AS FOLLOWS: COMMENCING AT THE NORTHWEST CORNER OF SAID TRACT; THENCE SOUTH 89°09'06" EAST ALONG THE NORTH LINE OF SAID TRACT 67.11 FEET TO THE NORTHEAST CORNER THEREOF; THENCE SOUTH 00°00'00" WEST ALONG THE EAST LINE OF SAID TRACT 109.07 FEET TO THE POINT OF BEGINNING; THENCE NORTH 89°57'18" WEST 33.53 FEET; THENCE NORTH 00°00'00" EAST 12.23 FEET; THENCE SOUTH 89°57'18" EAST 33.53 FEET TO THE EAST LINE OF SAID TRACT; THENCE SOUTH 00°00'00" WEST ALONG THE EAST LINE OF SAID TRACT 12.23 FEET TO THE POINT OF BEGINNING, IN COOK COUNTY, ILLINOIS.

ALSO EXCEPT THAT PART THEREOF (PARCEL 613), LYING BELOW A HORIZONTAL PLANE HAVING AN ELEVATION OF +93.05 FEET CHICAGO CITY DATUM AND LYING ABOVE A HORIZONTAL PLANE HAVING AN ELEVATION OF +80.00 FEET CHICAGO CITY DATUM AND LYING WITHIN ITS HORIZONTAL BOUNDARY PROJECTED VERTICALLY AND DESCRIBED AS FOLLOWS: COMMENCING AT THE NORTHWEST CORNER OF SAID TRACT; THENCE SOUTH 89°09'06"

UNOFFICIAL COPY

EAST ALONG THE NORTH LINE OF SAID TRACT 67.11 FEET TO THE NORTHEAST CORNER THEREOF; THENCE SOUTH 00°00'00" WEST ALONG THE EAST LINE OF SAID TRACT 109.07 FEET; THENCE NORTH 89°57'18" WEST 33.53; THENCE NORTH 00°00'00" EAST 12.23 FEET TO THE POINT OF BEGINNING; THENCE NORTH 89°57'18" WEST 33.55 FEET TO THE WEST LINE OF SAID TRACT; THENCE NORTH 00°00'53" WEST ALONG THE WEST LINE OF SAID TRACT 18.72 FEET; THENCE SOUTH 89°57'18" EAST 33.55 FEET; THENCE SOUTH 00°00'00" WEST 18.72 FEET TO THE POINT OF BEGINNING, IN COOK COUNTY, ILLINOIS.

ALSO EXCEPT THAT PART THEREOF (PARCEL 614-616), LYING BELOW A HORIZONTAL PLANE HAVING AN ELEVATION OF +93.05 FEET CHICAGO CITY DATUM AND LYING ABOVE A HORIZONTAL PLANE HAVING AN ELEVATION OF +80.00 FEET CHICAGO CITY DATUM AND LYING WITHIN ITS HORIZONTAL BOUNDARY PROJECTED VERTICALLY AND DESCRIBED AS FOLLOWS: COMMENCING AT THE NORTHWEST CORNER OF SAID TRACT; THENCE SOUTH 89°09'06" EAST ALONG THE NORTH LINE OF SAID TRACT 67.11 FEET TO THE NORTHEAST CORNER THEREOF; THENCE SOUTH 00°00'00" WEST ALONG THE EAST LINE OF SAID TRACT 71.97 FEET TO THE **POINT OF BEGINNING**; THENCE NORTH 89°57'18" WEST 67.09 FEET TO THE WEST LINE OF SAID TRACT; THENCE SOUTH 00°00'53" EAST ALONG THE WEST LINE OF SAID TRACT 18.38 FEET; THENCE SOUTH 89°57'18" EAST 33.55 FEET; THENCE SOUTH 00°00'00" WEST 18.72 FEET; THENCE SOUTH 89°57'18" EAST 33.53 FEET TO THE EAST LINE OF SAID TRACT; THENCE NORTH 00°00'00" EAST 37.10 FEET THE POINT OF BEGINNING, IN COOK COUNTY, ILLINOIS.

ALSO EXCEPT THAT PART THEREOF (PARCEL 617-619), LYING BELOW A HORIZONTAL PLANE HAVING AN ELEVATION OF +93.05 FEET CHICAGO CITY DATUM AND LYING ABOVE A HORIZONTAL PLANE HAVING AN ELEVATION OF +80.00 FEET CHICAGO CITY DATUM AND LYING WITHIN ITS HORIZONTAL BOUNDARY PROJECTED VERTICALLY AND DESCRIBED AS FOLLOWS: COMMENCING AT THE NORTHWEST CORNER OF SAID TRACT; THENCE SOUTH 89°09'06" EAST ALONG THE NORTH LINE OF SAID TRACT 67.11 FEET TO THE NORTHEAST CORNER THEREOF; THENCE SOUTH 00°00'00" WEST ALONG THE EAST LINE OF SAID TRACT 45.22 FEET TO THE **POINT OF BEGINNING**; THENCE SOUTH 00°00'00" WEST ALONG THE EAST LINE OF SAID TRACT 14.52 FEET; THENCE NORTH 89°57'18" WEST 67.09 FEET TO THE WEST LINE OF SAID TRACT; THENCE NORTH 00°00'53" WEST ALONG THE WEST LINE OF SAID TRACT 28.96 FEET; THENCE SOUTH 89°57'18" EAST 33.55 FEET; THENCE SOUTH 00°00'00" WEST 14.44 FEET; THENCE SOUTH 89°57'18" EAST 33.55 FEET TO THE POINT OF BEGINNING, IN COOK COUNTY, ILLINOIS.

ALSO EXCEPT THAT PART THEREOF (PARCEL 620), LYING BELOW A HORIZONTAL PLANE HAVING AN ELEVATION OF +93.05 FEET CHICAGO CITY DATUM AND LYING ABOVE A HORIZONTAL PLANE HAVING AN ELEVATION OF +80.00 FEET CHICAGO CITY DATUM AND LYING WITHIN ITS HORIZONTAL BOUNDARY PROJECTED VERTICALLY AND DESCRIBED AS FOLLOWS: COMMENCING AT THE NORTHWEST CORNER OF SAID TRACT; THENCE SOUTH 89°09'06" EAST ALONG THE NORTH LINE OF SAID TRACT 67.11 FEET TO THE NORTHEAST CORNER THEREOF; THENCE SOUTH 00°00'00" WEST ALONG THE EAST LINE OF SAID TRACT 30.78 FEET TO THE **POINT OF BEGINNING**; THENCE NORTH 89°57'18" WEST 33.55 FEET ; THENCE SOUTH 00°00'00" EAST 14.44 FEET; THENCE SOUTH 89°57'18" EAST 33.55 FEET TO THE EAST LINE OF SAID TRACT; THENCE NORTH 00°00'00" EAST ALONG THE EAST LINE OF SAID TRACT 14.44 FEET TO THE POINT OF BEGINNING, IN COOK COUNTY, ILLINOIS.

ALSO EXCEPT THAT PART THEREOF (PARCEL 621), LYING BELOW A HORIZONTAL PLANE HAVING AN ELEVATION OF +93.05 FEET CHICAGO CITY DATUM AND LYING ABOVE A HORIZONTAL PLANE HAVING AN ELEVATION OF +80.00 FEET CHICAGO CITY DATUM AND LYING WITHIN ITS HORIZONTAL BOUNDARY PROJECTED VERTICALLY AND DESCRIBED AS FOLLOWS: **BEGINNING** AT THE NORTHWEST CORNER OF SAID TRACT; THENCE SOUTH 89°09'06" EAST ALONG THE NORTH LINE OF SAID TRACT 33.56 FEET; THENCE SOUTH 00°00'00" WEST 31.25 FEET; THENCE NORTH 89°57'18" WEST 33.55 FEET TO THE WEST LINE OF SAID TRACT; THENCE NORTH 00°00'53" WEST ALONG THE WEST LINE OF SAID TRACT 31.72 FEET TO THE POINT OF BEGINNING, IN COOK COUNTY, ILLINOIS.

UNOFFICIAL COPY

ALSO EXCEPT THAT PART THEREOF (PARCEL 501-503), ALL TAKEN AS A TRACT, LYING BELOW A HORIZONTAL PLANE HAVING AN ELEVATION OF +78.66 FEET CHICAGO CITY DATUM AND LYING ABOVE A HORIZONTAL PLANE HAVING AN ELEVATION OF +68.64 FEET CHICAGO CITY DATUM AND LYING WITHIN ITS HORIZONTAL BOUNDARY PROJECTED VERTICALLY AND DESCRIBED AS FOLLOWS: COMMENCING AT THE NORTHWEST CORNER OF SAID TRACT; THENCE SOUTH 89°09'06" EAST ALONG THE NORTH LINE OF SAID TRACT 67.11 FEET TO THE NORTHEAST CORNER THEREOF; THENCE SOUTH 00°00'00" WEST ALONG THE EAST LINE OF SAID TRACT 179.11 FEET TO THE **POINT OF BEGINNING**; THENCE NORTH 89°57'18" WEST 30.21 FEET; THENCE NORTH 00°02'42" EAST 32.12 FEET; THENCE NORTH 89°57'18" WEST 5.00 FEET; THENCE SOUTH 00°02'42" WEST 16.11 FEET; THENCE NORTH 89°57'18" WEST 31.87 FEET TO THE WEST LINE OF SAID TRACT; THENCE SOUTH 00°00'53" EAST ALONG SAID WEST LINE 32.87 FEET TO THE SOUTHWEST CORNER OF SAID TRACT; THENCE NORTH 89°59'37" EAST ALONG THE SOUTH LINE OF SAID TRACT 67.05 FEET TO THE SOUTHEAST CORNER THEREOF; THENCE NORTH 00°00'00" EAST ALONG THE EAST LINE OF SAID TRACT 16.80 FEET TO THE POINT OF BEGINNING, IN COOK COUNTY, ILLINOIS;

ALSO EXCEPT THAT PART THEREOF (PARCEL 5th FLOOR HALLWAY), ALL TAKEN AS A TRACT, LYING BELOW A HORIZONTAL PLANE HAVING AN ELEVATION OF +80.00 FEET CHICAGO CITY DATUM AND LYING ABOVE A HORIZONTAL PLANE HAVING AN ELEVATION OF +67.54 FEET CHICAGO CITY DATUM AND LYING WITHIN ITS HORIZONTAL BOUNDARY PROJECTED VERTICALLY AND DESCRIBED AS FOLLOWS: COMMENCING AT THE NORTHWEST CORNER OF SAID TRACT; THENCE SOUTH 89°09'06" EAST ALONG THE NORTH LINE OF SAID TRACT 67.11 FEET TO THE NORTHEAST CORNER THEREOF; THENCE SOUTH 00°00'00" WEST ALONG THE EAST LINE OF SAID TRACT 179.11 FEET; THENCE NORTH 89°57'18" WEST 30.21 FEET; THENCE NORTH 00°02'42" EAST 32.12 FEET TO THE **POINT OF BEGINNING**; THENCE NORTH 89°57'18" WEST 6.52 FEET; NORTH 00°02'42" EAST 10.06 FEET; THENCE NORTH 89°57'18" WEST 10.61 FEET; THENCE NORTH 00°02'42" EAST 2.70 FEET; THENCE SOUTH 89°57'18" EAST 17.13 FEET; THENCE SOUTH 00°02'42" WEST 12.75 FEET TO THE POINT OF BEGINNING, IN COOK COUNTY, ILLINOIS.

ALSO EXCEPT THAT PART THEREOF (PARCEL 504), ALL TAKEN AS A TRACT, LYING BELOW A HORIZONTAL PLANE HAVING AN ELEVATION OF +78.66 FEET CHICAGO CITY DATUM AND LYING ABOVE A HORIZONTAL PLANE HAVING AN ELEVATION OF +68.64 FEET CHICAGO CITY DATUM AND LYING WITHIN ITS HORIZONTAL BOUNDARY PROJECTED VERTICALLY AND DESCRIBED AS FOLLOWS: COMMENCING AT THE NORTHWEST CORNER OF SAID TRACT; THENCE SOUTH 89°09'06" EAST ALONG THE NORTH LINE OF SAID TRACT 67.11 FEET TO THE NORTHEAST CORNER THEREOF; THENCE SOUTH 00°00'00" WEST ALONG THE EAST LINE OF SAID TRACT 163.05 FEET TO THE **POINT OF BEGINNING**; THENCE SOUTH 00°00'00" WEST 16.07 FEET; THENCE NORTH 89°57'18" WEST 30.21 FEET; THENCE NORTH 00°02'42" EAST 16.07 FEET; THENCE SOUTH 89°57'18" EAST 30.19 FEET TO THE POINT OF BEGINNING, IN COOK COUNTY, ILLINOIS;

ALSO EXCEPT THAT PART THEREOF (PARCEL 505), ALL TAKEN AS A TRACT, LYING BELOW A HORIZONTAL PLANE HAVING AN ELEVATION OF +78.66 FEET CHICAGO CITY DATUM AND LYING ABOVE A HORIZONTAL PLANE HAVING AN ELEVATION OF +68.64 FEET CHICAGO CITY DATUM AND LYING WITHIN ITS HORIZONTAL BOUNDARY PROJECTED VERTICALLY AND DESCRIBED AS FOLLOWS: COMMENCING AT THE NORTHWEST CORNER OF SAID TRACT; THENCE SOUTH 89°09'06" EAST ALONG THE NORTH LINE OF SAID TRACT 67.11 FEET TO THE NORTHEAST CORNER THEREOF; THENCE SOUTH 00°00'00" WEST ALONG THE EAST LINE OF SAID TRACT 195.91 FEET TO THE SOUTHEAST CORNER OF SAID TRACT; THENCE SOUTH 89°59'37" WEST ALONG THE SOUTH LINE OF SAID TRACT 67.05 FEET TO THE SOUTHWEST CORNER OF SAID TRACT; THENCE NORTH 00°00'53" WEST ALONG THE WEST LINE OF SAID TRACT 32.87 FEET TO THE **POINT OF BEGINNING**; THENCE NORTH 00°00'53" WEST 15.26 FEET; THENCE SOUTH 89°57'18" EAST 30.37 FEET; THENCE NORTH 00°02'42" EAST 0.85 FEET; THENCE SOUTH 89°57'18" EAST 1.52 FEET; THENCE SOUTH 00°02'42" WEST 16.11 FEET; THENCE NORTH 89°57'18" WEST 31.87 FEET TO THE POINT OF BEGINNING, IN COOK COUNTY, ILLINOIS.

UNOFFICIAL COPY

ALSO EXCEPT THAT PART THEREOF (PARCEL 506), ALL TAKEN AS A TRACT, LYING BELOW A HORIZONTAL PLANE HAVING AN ELEVATION OF +78.66 FEET CHICAGO CITY DATUM AND LYING ABOVE A HORIZONTAL PLANE HAVING AN ELEVATION OF +68.64 FEET CHICAGO CITY DATUM AND LYING WITHIN ITS HORIZONTAL BOUNDARY PROJECTED VERTICALLY AND DESCRIBED AS FOLLOWS: COMMENCING AT THE NORTHWEST CORNER OF SAID TRACT; THENCE SOUTH 89°09'06" EAST ALONG THE NORTH LINE OF SAID TRACT 67.11 FEET TO THE NORTHEAST CORNER THEREOF; THENCE SOUTH 00°00'00" WEST ALONG THE EAST LINE OF SAID TRACT 133.82 FEET TO THE **POINT OF BEGINNING**; THENCE NORTH 89°57'18" WEST 30.18 FEET; THENCE SOUTH 00°02'42" WEST 16.05 FEET; THENCE SOUTH 89°57'18" EAST 30.19 FEET TO THE EAST LINE OF SAID TRACT; THENCE NORTH 00°00'00" EAST ALONG THE EAST LINE OF SAID TRACT 16.06 FEET TO THE POINT OF BEGINNING, IN COOK COUNTY, ILLINOIS;

ALSO EXCEPT THAT PART THEREOF (PARCEL 507), ALL TAKEN AS A TRACT, LYING BELOW A HORIZONTAL PLANE HAVING AN ELEVATION OF +80.00 FEET CHICAGO CITY DATUM AND LYING ABOVE A HORIZONTAL PLANE HAVING AN ELEVATION OF +67.54 FEET CHICAGO CITY DATUM AND LYING WITHIN ITS HORIZONTAL BOUNDARY PROJECTED VERTICALLY AND DESCRIBED AS FOLLOWS: COMMENCING AT THE NORTHWEST CORNER OF SAID TRACT; THENCE SOUTH 89°09'06" EAST ALONG THE NORTH LINE OF SAID TRACT 67.11 FEET TO THE NORTHEAST CORNER THEREOF; THENCE SOUTH 00°00'00" WEST ALONG THE EAST LINE OF SAID TRACT 133.82 FEET TO THE **POINT OF BEGINNING**; THENCE NORTH 89°57'18" WEST 30.18 FEET; THENCE NORTH 00°02'42" EAST 13.16 FEET; THENCE SOUTH 89°57'18" EAST 30.17 FEET TO THE EAST LINE OF SAID TRACT; THENCE SOUTH 00°00'00" WEST ALONG THE EAST LINE OF SAID TRACT 13.16 FEET TO THE POINT OF BEGINNING, IN COOK COUNTY, ILLINOIS.

ALSO EXCEPT THAT PART THEREOF (PARCEL 508-509), ALL TAKEN AS A TRACT, LYING BELOW A HORIZONTAL PLANE HAVING AN ELEVATION OF +80.00 FEET CHICAGO CITY DATUM AND LYING ABOVE A HORIZONTAL PLANE HAVING AN ELEVATION OF +67.54 FEET CHICAGO CITY DATUM AND LYING WITHIN ITS HORIZONTAL BOUNDARY PROJECTED VERTICALLY AND DESCRIBED AS FOLLOWS: COMMENCING AT THE NORTHWEST CORNER OF SAID TRACT; THENCE SOUTH 89°09'06" EAST ALONG THE NORTH LINE OF SAID TRACT 67.11 FEET TO THE NORTHEAST CORNER THEREOF; THENCE SOUTH 00°00'00" WEST ALONG THE EAST LINE OF SAID TRACT 121.64 FEET TO THE **POINT OF BEGINNING**; THENCE NORTH 89°57'18" WEST 33.10 FEET; THENCE NORTH 00°02'42" EAST 13.04 FEET; THENCE NORTH 89°57'18" WEST 33.98 FEET TO THE WEST LINE OF SAID TRACT; THENCE SOUTH 00°00'53" EAST ALONG THE WEST LINE OF SAID TRACT 39.25 FEET; THENCE SOUTH 89°57'18" EAST 7.94 FEET; THENCE NORTH 00°02'42" EAST 10.91 FEET; THENCE SOUTH 89°57'18" EAST 11.82 FEET; THENCE NORTH 00°02'42" EAST 2.70 FEET; THENCE SOUTH 89°57'18" EAST 17.13 FEET; THENCE NORTH 00°02'42" EAST 0.41 FEET; THENCE SOUTH 89°57'18" EAST 30.17 FEET TO THE EAST LINE OF SAID TRACT; THENCE NORTH 00°00'00" EAST ALONG THE EAST LINE OF SAID TRACT 12.19 FEET TO THE POINT OF BEGINNING, IN COOK COUNTY, ILLINOIS (EXCEPT THE FREIGHT ELEVATOR PARCEL ON FLOOR 5 BEING THAT PART THEREOF LYING BELOW A HORIZONTAL PLANE HAVING AN ELEVATION OF +80.00 FEET CHICAGO CITY DATUM AND LYING ABOVE A HORIZONTAL PLANE HAVING AN ELEVATION OF +67.54 FEET CHICAGO CITY DATUM AND LYING WITHIN ITS HORIZONTAL BOUNDARY PROJECTED VERTICALLY AND DESCRIBED AS FOLLOWS: COMMENCING AT THE NORTHWEST CORNER OF THE AFORESAID TRACT; THENCE SOUTH 89°09'06" EAST ALONG THE NORTH LINE OF SAID TRACT 67.11 FEET TO THE NORTHEAST CORNER THEREOF; THENCE SOUTH 00°00'00" WEST ALONG THE EAST LINE OF SAID TRACT 131.54 FEET; THENCE NORTH 89°57'18" WEST 36.69 FEET TO THE POINT OF BEGINNING; THENCE NORTH 00°02'42" EAST 8.72 FEET; THENCE NORTH 89°57'18" WEST 25.99 FEET; THENCE SOUTH 00°02'42" WEST 8.72 FEET; THENCE SOUTH 89°57'18" EAST 25.99 FEET TO THE POINT OF BEGINNING), IN COOK COUNTY, ILLINOIS.

ALSO EXCEPT THAT PART THEREOF (PARCEL 510), ALL TAKEN AS A TRACT, LYING BELOW A HORIZONTAL PLANE HAVING AN ELEVATION OF +80.00 FEET CHICAGO CITY DATUM AND LYING ABOVE A HORIZONTAL PLANE HAVING AN ELEVATION OF +67.54 FEET CHICAGO CITY DATUM AND LYING WITHIN ITS HORIZONTAL BOUNDARY PROJECTED VERTICALLY AND DESCRIBED AS FOLLOWS: COMMENCING AT THE NORTHWEST CORNER OF SAID TRACT; THENCE SOUTH 89°09'06" EAST ALONG THE NORTH LINE OF SAID TRACT 67.11 FEET TO THE NORTHEAST CORNER THEREOF; THENCE SOUTH 00°00'00" WEST ALONG THE EAST LINE OF SAID TRACT 121.64 FEET TO THE

UNOFFICIAL COPY

POINT OF BEGINNING; THENCE NORTH 89°57'18" WEST 33.10 FEET; THENCE NORTH 00°02'42" EAST 12.58 FEET; THENCE SOUTH 89°57'18" EAST 33.09 FEET TO THE EAST LINE OF SAID TRACT; THENCE SOUTH 00°00'00" WEST ALONG THE EAST LINE OF SAID TRACT 12.58 FEET TO THE POINT OF BEGINNING, IN COOK COUNTY, ILLINOIS;

ALSO EXCEPT THAT PART THEREOF (PARCEL 511), ALL TAKEN AS A TRACT, LYING BELOW A HORIZONTAL PLANE HAVING AN ELEVATION OF +80.00 FEET CHICAGO CITY DATUM AND LYING ABOVE A HORIZONTAL PLANE HAVING AN ELEVATION OF +67.54 FEET CHICAGO CITY DATUM AND LYING WITHIN ITS HORIZONTAL BOUNDARY PROJECTED VERTICALLY AND DESCRIBED AS FOLLOWS: COMMENCING AT THE NORTHWEST CORNER OF SAID TRACT; THENCE SOUTH 89°09'06" EAST ALONG THE NORTH LINE OF SAID TRACT 67.11 FEET TO THE NORTHEAST CORNER THEREOF; THENCE SOUTH 00°00'00" WEST ALONG THE EAST LINE OF SAID TRACT 121.64 FEET; THENCE NORTH 89°57'18" WEST 33.10 FEET; THENCE NORTH 00°02'42" EAST 13.04 FEET TO THE **POINT OF BEGINNING**; THENCE NORTH 89°57'18" WEST 33.98 FEET TO THE WEST LINE OF SAID TRACT; THENCE NORTH 00°00'53" WEST ALONG THE WEST LINE OF SAID TRACT 11.76 FEET; THENCE SOUTH 89°57'18" EAST 34.00 FEET; THENCE SOUTH 00°02'42" WEST 11.76 FEET TO THE POINT OF BEGINNING, IN COOK COUNTY, ILLINOIS.

ALSO EXCEPT THAT PART THEREOF (PARCEL 512), ALL TAKEN AS A TRACT, LYING BELOW A HORIZONTAL PLANE HAVING AN ELEVATION OF +79.67 FEET CHICAGO CITY DATUM AND LYING ABOVE A HORIZONTAL PLANE HAVING AN ELEVATION OF +67.21 FEET CHICAGO CITY DATUM AND LYING WITHIN ITS HORIZONTAL BOUNDARY PROJECTED VERTICALLY AND DESCRIBED AS FOLLOWS: COMMENCING AT THE NORTHWEST CORNER OF SAID TRACT; THENCE SOUTH 89°09'06" EAST ALONG THE NORTH LINE OF SAID TRACT 67.11 FEET TO THE NORTHEAST CORNER THEREOF; THENCE SOUTH 00°00'00" WEST ALONG THE EAST LINE OF SAID TRACT 97.18 FEET TO THE **POINT OF BEGINNING**; THENCE NORTH 89°57'18" WEST 33.08 FEET; THENCE SOUTH 00°02'42" WEST 11.88 FEET; THENCE SOUTH 89°57'18" EAST 33.09 FEET TO THE EAST LINE OF SAID TRACT; THENCE NORTH 00°00'00" EAST ALONG THE EAST LINE OF SAID TRACT 11.88 FEET TO THE POINT OF BEGINNING, IN COOK COUNTY, ILLINOIS.

ALSO EXCEPT THAT PART THEREOF (PARCEL 513), ALL TAKEN AS A TRACT, LYING BELOW A HORIZONTAL PLANE HAVING AN ELEVATION OF +79.67 FEET CHICAGO CITY DATUM AND LYING ABOVE A HORIZONTAL PLANE HAVING AN ELEVATION OF +67.21 FEET CHICAGO CITY DATUM AND LYING WITHIN ITS HORIZONTAL BOUNDARY PROJECTED VERTICALLY AND DESCRIBED AS FOLLOWS: COMMENCING AT THE NORTHWEST CORNER OF SAID TRACT; THENCE SOUTH 89°09'06" EAST ALONG THE NORTH LINE OF SAID TRACT 67.11 FEET TO THE NORTHEAST CORNER THEREOF; THENCE SOUTH 00°00'00" WEST ALONG THE EAST LINE OF SAID TRACT 195.91 FEET TO THE SOUTHEAST CORNER OF SAID TRACT; THENCE SOUTH 89°59'37" WEST ALONG THE SOUTH LINE OF SAID TRACT 67.05 FEET; TO THE SOUTHWEST CORNER OF SAID TRACT; THENCE NORTH 00°00'53" WEST ALONG THE WEST LINE OF SAID TRACT 118.16 FEET TO THE **POINT OF BEGINNING**; THENCE SOUTH 89°57'18" EAST 34.02 FEET; THENCE SOUTH 00°02'42" WEST 19.50; THENCE NORTH 89°57'18" WEST 34.00 FEET TO THE WEST LINE OF SAID TRACT; THENCE NORTH 00°00'53" WEST ALONG THE WEST LINE OF SAID TRACT 19.50 FEET TO THE POINT OF BEGINNING, IN COOK COUNTY, ILLINOIS.

ALSO EXCEPT THAT PART THEREOF (PARCEL 514), ALL TAKEN AS A TRACT, LYING BELOW A HORIZONTAL PLANE HAVING AN ELEVATION OF +79.67 FEET CHICAGO CITY DATUM AND LYING ABOVE A HORIZONTAL PLANE HAVING AN ELEVATION OF +67.21 FEET CHICAGO CITY DATUM AND LYING WITHIN ITS HORIZONTAL BOUNDARY PROJECTED VERTICALLY AND DESCRIBED AS FOLLOWS: COMMENCING AT THE NORTHWEST CORNER OF SAID TRACT; THENCE SOUTH 89°09'06" EAST ALONG THE NORTH LINE OF SAID TRACT 67.11 FEET TO THE NORTHEAST CORNER THEREOF; THENCE SOUTH 00°00'00" WEST ALONG THE EAST LINE OF SAID TRACT 97.18 FEET TO THE **POINT OF BEGINNING**; THENCE NORTH 89°57'18" WEST 33.08 FEET; THENCE NORTH 00°02'42" EAST 19.65 FEET; THENCE SOUTH 89°57'18" EAST 33.07 FEET TO THE EAST LINE OF SAID TRACT; THENCE SOUTH 00°00'00" WEST ALONG THE EAST LINE OF SAID TRACT 19.65 FEET TO THE POINT OF BEGINNING, IN COOK COUNTY, ILLINOIS.

UNOFFICIAL COPY

ALSO EXCEPT THAT PART THEREOF (PARCEL 515), ALL TAKEN AS A TRACT, LYING BELOW A HORIZONTAL PLANE HAVING AN ELEVATION OF +79.67 FEET CHICAGO CITY DATUM AND LYING ABOVE A HORIZONTAL PLANE HAVING AN ELEVATION OF +67.21 FEET CHICAGO CITY DATUM AND LYING WITHIN ITS HORIZONTAL BOUNDARY PROJECTED VERTICALLY AND DESCRIBED AS FOLLOWS: COMMENCING AT THE NORTHWEST CORNER OF SAID TRACT; THENCE SOUTH 89°09'06" EAST ALONG THE NORTH LINE OF SAID TRACT 67.11 FEET TO THE NORTHEAST CORNER THEREOF; THENCE SOUTH 00°00'00" WEST ALONG THE EAST LINE OF SAID TRACT 195.91 FEET TO THE SOUTHEAST CORNER OF SAID TRACT; THENCE SOUTH 89°59'37" WEST ALONG THE SOUTH LINE OF SAID TRACT 67.05 FEET; TO THE SOUTHWEST CORNER OF SAID TRACT; THENCE NORTH 00°00'53" WEST ALONG THE WEST LINE OF SAID TRACT 118.16 FEET TO THE **POINT OF BEGINNING**; THENCE SOUTH 89°57'18" EAST 34.02 FEET; THENCE NORTH 00°02'42" EAST 5.10; THENCE NORTH 89°57'18" WEST 11.95 FEET; THENCE NORTH 00°02'42" EAST 13.24 FEET; THENCE NORTH 89°57'18" WEST 22.08 FEET TO THE WEST LINE OF SAID TRACT; THENCE SOUTH 00°00'53" EAST ALONG THE WEST LINE OF SAID TRACT 18.34 FEET TO THE POINT OF BEGINNING, IN COOK COUNTY, ILLINOIS.

ALSO EXCEPT THAT PART THEREOF (PARCEL 516), ALL TAKEN AS A TRACT, LYING BELOW A HORIZONTAL PLANE HAVING AN ELEVATION OF +79.67 FEET CHICAGO CITY DATUM AND LYING ABOVE A HORIZONTAL PLANE HAVING AN ELEVATION OF +67.21 FEET CHICAGO CITY DATUM AND LYING WITHIN ITS HORIZONTAL BOUNDARY PROJECTED VERTICALLY AND DESCRIBED AS FOLLOWS: COMMENCING AT THE NORTHWEST CORNER OF SAID TRACT; THENCE SOUTH 89°09'06" EAST ALONG THE NORTH LINE OF SAID TRACT 67.11 FEET TO THE NORTHEAST CORNER THEREOF; THENCE SOUTH 00°00'00" WEST ALONG THE EAST LINE OF SAID TRACT 59.47 FEET TO THE POINT OF BEGINNING; THENCE NORTH 89°57'18" WEST 33.05 FEET; THENCE NORTH 00°02'42" EAST 3.98 FEET; THENCE NORTH 89°57'18" WEST 11.95 FEET; THENCE SOUTH 00°02'42" WEST 17.22 FEET; THENCE SOUTH 89°57'18" EAST 11.95 FEET; THENCE SOUTH 00°02'42" WEST 4.81 FEET; THENCE SOUTH 89°57'18" EAST 33.07 FEET TO THE EAST LINE OF SAID TRACT; THENCE NORTH 00°00'00" EAST ALONG THE EAST LINE OF SAID TRACT 18.06 FEET TO THE POINT OF BEGINNING, IN COOK COUNTY, ILLINOIS.

ALSO EXCEPT THAT PART THEREOF (PARCEL 517), ALL TAKEN AS A TRACT, LYING BELOW A HORIZONTAL PLANE HAVING AN ELEVATION OF +79.67 FEET CHICAGO CITY DATUM AND LYING ABOVE A HORIZONTAL PLANE HAVING AN ELEVATION OF +67.21 FEET CHICAGO CITY DATUM AND LYING WITHIN ITS HORIZONTAL BOUNDARY PROJECTED VERTICALLY AND DESCRIBED AS FOLLOWS: COMMENCING AT THE NORTHWEST CORNER OF SAID TRACT; THENCE SOUTH 89°09'06" EAST ALONG THE NORTH LINE OF SAID TRACT 67.11 FEET TO THE NORTHEAST CORNER THEREOF; THENCE SOUTH 00°00'00" WEST ALONG THE EAST LINE OF SAID TRACT 195.91 FEET TO THE SOUTHEAST CORNER OF SAID TRACT; THENCE SOUTH 89°59'37" WEST ALONG THE SOUTH LINE OF SAID TRACT 67.05 FEET; TO THE SOUTHWEST CORNER OF SAID TRACT; THENCE NORTH 00°00'53" WEST ALONG THE WEST LINE OF SAID TRACT 150.91 FEET TO THE POINT OF BEGINNING; THENCE SOUTH 89°57'18" EAST 34.05 FEET; THENCE SOUTH 00°02'42" WEST 10.43 FEET; THENCE NORTH 89°57'18" WEST 11.95 FEET; THENCE SOUTH 00°02'42" WEST 3.98 FEET; THENCE NORTH 89°57'18" WEST 22.08 FEET TO THE WEST LINE OF SAID TRACT; THENCE NORTH 00°00'53" WEST ALONG THE WEST LINE OF SAID TRACT 14.41 FEET TO THE POINT OF BEGINNING, IN COOK COUNTY, ILLINOIS.

ALSO EXCEPT THAT PART THEREOF (PARCEL 518), ALL TAKEN AS A TRACT, LYING BELOW A HORIZONTAL PLANE HAVING AN ELEVATION OF +79.67 FEET CHICAGO CITY DATUM AND LYING ABOVE A HORIZONTAL PLANE HAVING AN ELEVATION OF +67.21 FEET CHICAGO CITY DATUM AND LYING WITHIN ITS HORIZONTAL BOUNDARY PROJECTED VERTICALLY AND DESCRIBED AS FOLLOWS: COMMENCING AT THE NORTHWEST CORNER OF SAID TRACT; THENCE SOUTH 89°09'06" EAST ALONG THE NORTH LINE OF SAID TRACT 67.11 FEET TO THE NORTHEAST

UNOFFICIAL COPY

CORNER THEREOF; THENCE SOUTH 00°00'00" WEST ALONG THE EAST LINE OF SAID TRACT 45.06 FEET TO THE POINT OF BEGINNING; THENCE NORTH 89°57'18" WEST 33.04 FEET; THENCE SOUTH 00°02'42" WEST 14.41 FEET; THENCE SOUTH 89°57'18" EAST 33.05 FEET TO THE EAST LINE OF SAID TRACT; THENCE NORTH 00°00'00" EAST ALONG THE EAST LINE OF SAID TRACT 14.41 FEET TO THE POINT OF BEGINNING, IN COOK COUNTY, ILLINOIS.

ALSO EXCEPT THAT PART THEREOF (PARCELS 519-520), ALL TAKEN AS A TRACT, LYING BELOW A HORIZONTAL PLANE HAVING AN ELEVATION OF +79.67 FEET CHICAGO CITY DATUM AND LYING ABOVE A HORIZONTAL PLANE HAVING AN ELEVATION OF +67.21 FEET CHICAGO CITY DATUM AND LYING WITHIN ITS HORIZONTAL BOUNDARY PROJECTED VERTICALLY AND DESCRIBED AS FOLLOWS: COMMENCING AT THE NORTHWEST CORNER OF SAID TRACT; THENCE SOUTH 89°09'06" EAST ALONG THE NORTH LINE OF SAID TRACT 67.11 FEET TO THE NORTHEAST CORNER THEREOF; THENCE SOUTH 00°00'00" WEST ALONG THE EAST LINE OF SAID TRACT 45.06 FEET TO THE POINT OF BEGINNING; THENCE NORTH 89°57'18" WEST 67.09 FEET TO THE WEST LINE OF SAID TRACT; THENCE NORTH 00°00'53" WEST ALONG THE WEST LINE OF SAID TRACT 14.38 FEET; THENCE SOUTH 89°57'18" EAST 67.09 FEET TO THE EAST LINE OF SAID TRACT; THENCE SOUTH 00°00'00" WEST ALONG THE EAST LINE OF SAID TRACT 14.38 FEET TO THE POINT OF BEGINNING, IN COOK COUNTY, ILLINOIS.

ALSO EXCEPT THAT PART THEREOF (PARCEL 521), ALL TAKEN AS A TRACT, LYING BELOW A HORIZONTAL PLANE HAVING AN ELEVATION OF +79.67 FEET CHICAGO CITY DATUM AND LYING ABOVE A HORIZONTAL PLANE HAVING AN ELEVATION OF +67.21 FEET CHICAGO CITY DATUM AND LYING WITHIN ITS HORIZONTAL BOUNDARY PROJECTED VERTICALLY AND DESCRIBED AS FOLLOWS: COMMENCING AT THE NORTHWEST CORNER OF SAID TRACT; THENCE SOUTH 89°09'06" EAST ALONG THE NORTH LINE OF SAID TRACT 67.11 FEET TO THE NORTHEAST CORNER THEREOF; THENCE SOUTH 00°00'00" WEST ALONG THE EAST LINE OF SAID TRACT 30.68 FEET; THENCE NORTH 89°57'18" WEST 33.03 FEET TO THE POINT OF BEGINNING; THENCE CONTINUING NORTH 89°57'18" WEST 34.07 FEET TO THE WEST LINE OF SAID TRACT; THENCE NORTH 00°00'53" WEST ALONG THE WEST LINE OF SAID TRACT 14.40 FEET; THENCE SOUTH 89°57'18" EAST 34.08 FEET; THENCE SOUTH 00°02'42" WEST 14.40 FEET TO THE POINT OF BEGINNING, IN COOK COUNTY, ILLINOIS.

ALSO EXCEPT THAT PART THEREOF (PARCEL 522-524), ALL TAKEN AS A TRACT, LYING BELOW A HORIZONTAL PLANE HAVING AN ELEVATION OF +79.67 FEET CHICAGO CITY DATUM AND LYING ABOVE A HORIZONTAL PLANE HAVING AN ELEVATION OF +67.21 FEET CHICAGO CITY DATUM AND LYING WITHIN ITS HORIZONTAL BOUNDARY PROJECTED VERTICALLY AND DESCRIBED AS FOLLOWS: BEGINNING AT THE NORTHWEST CORNER OF SAID TRACT; THENCE SOUTH 89°09'06" EAST ALONG THE NORTH LINE OF SAID TRACT 67.11 FEET TO THE NORTHEAST CORNER THEREOF; THENCE SOUTH 00°00'00" WEST ALONG THE EAST LINE OF SAID TRACT 30.68 FEET; THENCE NORTH 89°57'18" WEST 33.03 FEET; THENCE NORTH 00°02'42" EAST 14.40 FEET; THENCE NORTH 89°57'18" WEST 34.08 FEET TO THE WEST LINE OF SAID TRACT; THENCE NORTH 00°00'53" WEST ALONG THE WEST LINE OF SAID TRACT 17.22 FEET TO THE POINT OF BEGINNING, IN COOK COUNTY, ILLINOIS.

ALSO EXCEPT THAT PART THEREOF (PARCEL 401), ALL TAKEN AS A TRACT, LYING BELOW A HORIZONTAL PLANE HAVING AN ELEVATION OF +67.22 FEET CHICAGO CITY DATUM AND LYING ABOVE A HORIZONTAL PLANE HAVING AN ELEVATION OF +57.20 FEET CHICAGO CITY DATUM AND LYING WITHIN ITS HORIZONTAL BOUNDARY PROJECTED VERTICALLY AND DESCRIBED AS FOLLOWS: COMMENCING AT THE NORTHWEST CORNER OF SAID TRACT; THENCE SOUTH 89°09'06" EAST ALONG THE NORTH LINE OF SAID TRACT 67.11 FEET TO THE NORTHEAST CORNER THEREOF; THENCE SOUTH 00°00'00" WEST ALONG THE EAST LINE OF SAID TRACT 195.91 FEET TO THE SOUTHEAST CORNER OF SAID TRACT; THENCE SOUTH 89°59'37" WEST ALONG THE SOUTH LINE OF SAID TRACT 33.53 FEET TO THE POINT OF BEGINNING; THENCE CONTINUING ALONG THE SAID SOUTH LINE OF TRACT TO THE SOUTHWEST CORNER OF SAID TRACT; THENCE NORTH 00°00'53" WEST ALONG THE WEST LINE OF SAID TRACT 16.86 FEET; THENCE SOUTH 89°57'18" EAST 33.54 FEET; THENCE SOUTH 00°02'42" WEST 16.83 FEET TO THE POINT

UNOFFICIAL COPY

OF BEGINNING, IN COOK COUNTY, ILLINOIS.

ALSO EXCEPT THAT PART THEREOF (PARCEL 402-404), LYING BELOW A HORIZONTAL PLANE HAVING AN ELEVATION OF +68.16 FEET CHICAGO CITY DATUM AND LYING ABOVE A HORIZONTAL PLANE HAVING AN ELEVATION OF +57.20 FEET CHICAGO CITY DATUM AND LYING WITHIN ITS HORIZONTAL BOUNDARY PROJECTED VERTICALLY AND DESCRIBED AS FOLLOWS: COMMENCING AT THE NORTHWEST CORNER OF SAID TRACT; THENCE SOUTH 89°09'06" EAST ALONG THE NORTH LINE OF SAID TRACT 67.11 FEET TO THE NORTHEAST CORNER THEREOF; THENCE SOUTH 00°00'00" WEST ALONG THE EAST LINE OF SAID TRACT 163.04 FEET TO THE POINT OF BEGINNING; THENCE NORTH 89°57'18" WEST 67.06 FEET TO THE WEST LINE OF SAID TRACT; THENCE SOUTH 00°00'53" EAST ALONG THE WEST LINE OF SAID TRACT 16.07 FEET; THENCE SOUTH 89°57'18" EAST 33.54 FEET; THENCE SOUTH 00°02'42" WEST 16.83 FEET TO THE SOUTH LINE OF SAID TRACT; THENCE NORTH 89°59'37" EAST ALONG THE SOUTH LINE OF SAID TRACT 33.53 FEET TO THE SOUTHEAST CORNER OF SAID TRACT; THENCE NORTH 00°00'00" EAST ALONG THE EAST LINE OF SAID TRACT 32.87 FEET TO THE POINT OF BEGINNING, IN COOK COUNTY, ILLINOIS.

ALSO EXCEPT THAT PART THEREOF (PARCELS 405-406), LYING BELOW A HORIZONTAL PLANE HAVING AN ELEVATION OF +68.16 FEET CHICAGO CITY DATUM AND LYING ABOVE A HORIZONTAL PLANE HAVING AN ELEVATION OF +57.20 FEET CHICAGO CITY DATUM AND LYING WITHIN ITS HORIZONTAL BOUNDARY PROJECTED VERTICALLY AND DESCRIBED AS FOLLOWS: COMMENCING AT THE NORTHWEST CORNER OF SAID TRACT; THENCE SOUTH 89°09'06" EAST ALONG THE NORTH LINE OF SAID TRACT 67.11 FEET TO THE NORTHEAST CORNER THEREOF; THENCE SOUTH 00°00'00" WEST ALONG THE EAST LINE OF SAID TRACT 146.03 FEET TO THE POINT OF BEGINNING; THENCE NORTH 89°57'18" WEST 30.15 FEET; THENCE SOUTH 00°02'42" WEST 0.96 FEET; THENCE NORTH 89°57'18" WEST 6.52 FEET; THENCE SOUTH 00°02'42" WEST 0.31 FEET; THENCE NORTH 89°57'18" WEST 30.36 FEET TO THE WEST LINE OF SAID TRACT; THENCE SOUTH 00°00'53" EAST ALONG THE WEST LINE OF SAID TRACT 15.74 FEET; THENCE SOUTH 89°57'18" EAST 67.06 FEET TO THE EAST LINE OF SAID TRACT; THENCE NORTH 00°00'00" EAST ALONG THE EAST LINE OF SAID TRACT 17.01 FEET TO THE POINT OF BEGINNING, IN COOK COUNTY, ILLINOIS.

ALSO EXCEPT THAT PART THEREOF (PARCELS 407-408), LYING BELOW A HORIZONTAL PLANE HAVING AN ELEVATION OF +67.21 FEET CHICAGO CITY DATUM AND LYING ABOVE A HORIZONTAL PLANE HAVING AN ELEVATION OF +55.16 FEET CHICAGO CITY DATUM AND LYING WITHIN ITS HORIZONTAL BOUNDARY PROJECTED VERTICALLY AND DESCRIBED AS FOLLOWS: COMMENCING AT THE NORTHWEST CORNER OF SAID TRACT; THENCE SOUTH 89°09'06" EAST ALONG THE NORTH LINE OF SAID TRACT 67.11 FEET TO THE NORTHEAST CORNER THEREOF; THENCE SOUTH 00°00'00" WEST ALONG THE EAST LINE OF SAID TRACT 146.03 FEET TO THE POINT OF BEGINNING; THENCE NORTH 89°57'18" WEST 30.18 FEET; THENCE NORTH 00°02'42" EAST 24.27 FEET; THENCE SOUTH 89°57'18" EAST 30.16 FEET TO THE EAST LINE OF SAID TRACT; THENCE SOUTH 00°00'00" WEST ALONG THE EAST LINE OF SAID TRACT 24.27 FEET TO THE POINT OF BEGINNING, IN COOK COUNTY, ILLINOIS.

ALSO EXCEPT THAT PART THEREOF (PARCEL 4TH FLOOR HALLWAY), LYING BELOW A HORIZONTAL PLANE HAVING AN ELEVATION OF +67.21 FEET CHICAGO CITY DATUM AND LYING ABOVE A HORIZONTAL PLANE HAVING AN ELEVATION OF +55.16 FEET CHICAGO CITY DATUM AND LYING WITHIN ITS HORIZONTAL BOUNDARY PROJECTED VERTICALLY AND DESCRIBED AS FOLLOWS: COMMENCING AT THE NORTHWEST CORNER OF SAID TRACT; THENCE SOUTH 89°09'06" EAST ALONG THE NORTH LINE OF SAID TRACT 67.11 FEET TO THE NORTHEAST CORNER THEREOF; THENCE SOUTH 00°00'00" WEST ALONG THE EAST LINE OF SAID TRACT 146.03 FEET; THENCE NORTH 89°57'18" WEST 30.18 FEET; THENCE SOUTH 00°02'42" WEST 0.96 FEET TO THE POINT OF BEGINNING; THENCE NORTH 89°57'18" WEST 6.52 FEET; THENCE NORTH 00°02'42" EAST 10.32 FEET; THENCE NORTH 89°57'18" WEST 3.78 FEET; THENCE SOUTH 00°02'42" WEST 0.18 FEET; THENCE NORTH 89°57'18" WEST 6.83 FEET; THENCE NORTH 00°02'42" EAST 2.61 FEET; THENCE

UNOFFICIAL COPY

SOUTH 89°57'18" EAST 17.13 FEET; THENCE SOUTH 00°02'42" WEST 12.75 FEET TO THE POINT OF BEGINNING, IN COOK COUNTY, ILLINOIS.

ALSO EXCEPT THAT PART THEREOF (PARCEL 409-410) LYING BELOW A HORIZONTAL PLANE HAVING AN ELEVATION OF +67.21 FEET CHICAGO CITY DATUM AND LYING ABOVE A HORIZONTAL PLANE HAVING AN ELEVATION OF +55.16 FEET CHICAGO CITY DATUM AND LYING WITHIN ITS HORIZONTAL BOUNDARY PROJECTED VERTICALLY AND DESCRIBED AS FOLLOWS: COMMENCING AT THE NORTHWEST CORNER OF SAID TRACT; THENCE SOUTH 89°09'06" EAST ALONG THE NORTH LINE OF SAID TRACT 67.11 FEET TO THE NORTHEAST CORNER THEREOF; THENCE SOUTH 00°00'00" WEST ALONG THE EAST LINE OF SAID TRACT 108.90 FEET TO THE POINT OF BEGINNING; THENCE SOUTH 89°53'41" WEST 67.07 FEET TO THE WEST LINE OF SAID TRACT; THENCE SOUTH 00°00'53" EAST ALONG WEST LINE OF SAID TRACT 38.22 FEET; THENCE SOUTH 89°57'18" EAST 8.61 FEET; THENCE NORTH 00°02'42" EAST 10.45 FEET; THENCE SOUTH 89°57'18" EAST 11.14 FEET; THENCE NORTH 00°02'42" EAST 2.61 FEET; THENCE SOUTH 89°57'18" EAST 17.13 FEET; THENCE NORTH 00°02'42" EAST 12.48 FEET; THENCE SOUTH 89°57'18" EAST 30.16 FEET TO THE EAST LINE OF SAID TRACT; THENCE NORTH 00°00'00" EAST ALONG THE EAST LINE OF SAID TRACT 12.86 FEET TO THE POINT OF BEGINNING, IN COOK COUNTY, ILLINOIS. (EXCEPT THE FREIGHT ELEVATOR PARCEL ON FLOOR 4 BEING THAT PART THEREOF LYING BELOW A HORIZONTAL PLANE HAVING AN ELEVATION OF +67.21 FEET CHICAGO CITY DATUM AND LYING ABOVE A HORIZONTAL PLANE HAVING AN ELEVATION OF +55.16 FEET CHICAGO CITY DATUM AND LYING WITHIN ITS HORIZONTAL BOUNDARY PROJECTED VERTICALLY AND DESCRIBED AS FOLLOWS: COMMENCING AT THE NORTHWEST CORNER OF THE AFORESAID TRACT; THENCE SOUTH 89°09'06" EAST ALONG THE NORTH LINE OF SAID TRACT 67.11 FEET TO THE NORTHEAST CORNER THEREOF; THENCE SOUTH 00°00'00" WEST ALONG THE EAST LINE OF SAID TRACT 133.29 FEET; THENCE NORTH 89°57'18" WEST 53.88 FEET TO THE POINT OF BEGINNING; THENCE NORTH 00°02'42" EAST 10.53 FEET; THENCE NORTH 89°57'18" WEST 8.73 FEET; THENCE SOUTH 00°02'42" WEST 10.53 FEET; THENCE SOUTH 89°57'18" EAST 8.73 FEET TO THE POINT OF BEGINNING), IN COOK COUNTY, ILLINOIS.

ALSO EXCEPT THAT PART THEREOF (PARCEL 411-412) LYING BELOW A HORIZONTAL PLANE HAVING AN ELEVATION OF +67.21 FEET CHICAGO CITY DATUM AND LYING ABOVE A HORIZONTAL PLANE HAVING AN ELEVATION OF +55.16 FEET CHICAGO CITY DATUM AND LYING WITHIN ITS HORIZONTAL BOUNDARY PROJECTED VERTICALLY AND DESCRIBED AS FOLLOWS: COMMENCING AT THE NORTHWEST CORNER OF SAID TRACT; THENCE SOUTH 89°09'06" EAST ALONG THE NORTH LINE OF SAID TRACT 67.11 FEET TO THE NORTHEAST CORNER THEREOF; THENCE SOUTH 00°00'00" WEST ALONG THE EAST LINE OF SAID TRACT 108.90 FEET TO THE POINT OF BEGINNING; THENCE SOUTH 89°53'41" WEST 67.07 FEET TO THE WEST LINE OF SAID TRACT; THENCE NORTH 00°00'53" WEST ALONG WEST LINE OF SAID TRACT 11.68 FEET; THENCE NORTH 89°53'41" EAST 67.08 FEET TO THE EAST LINE OF SAID TRACT; THENCE SOUTH 00°00'00" WEST ALONG THE EAST LINE OF SAID TRACT 11.68 FEET TO THE POINT OF BEGINNING, IN COOK COUNTY, ILLINOIS.

PERMANENT REAL ESTATE INDEX NUMBERS:

17-16-245-026-0000 and 17-16-245-027-0000

ADDRESS OF PROPERTY:

500 South Dearborn Street
Chicago, Illinois 60605

UNOFFICIAL COPY

1715739103

Doc# 1715739103 Fee \$316.00


RHSP FEE:\$9.00 RPRF FEE: \$1.00

KAREN A. YARBROUGH

COOK COUNTY RECORDER OF DEEDS

DATE: 06/06/2017 02:47 PM PG: 1 OF 66

COOK COUNTY RECORDER OF DEEDS EXHIBIT ATTACHED TO DOCUMENT



*Office exhibit
copy
316.00*

IMAGE STORED IN PLAT INDEX DATABASE