

UNOFFICIAL COPY

900671

MAIL TAX BILL TO:

Kyraon Investment Group, LLC
100 East 14th Street, Unit 1403
Chicago, Illinois 60605



1719816070

Doc# 1719816070 Fee \$50.00

RHSP FEE:\$9.00 RPRF FEE: \$1.00

AFFIDAVIT FEE: \$2.00

KAREN A. YARBROUGH

COOK COUNTY RECORDER OF DEEDS

DATE: 07/17/2017 12:57 PM PG: 1 OF 7

RETURN RECORDED DEED TO:

Agnew Law Office, P.C.
129 South Phelps Avenue
Suite 801
Rockford, Illinois 61108

PREPARED BY:

Agnew Law Office, P.C.
129 South Phelps Avenue
Suite 801
Rockford, Illinois 61108
(815) 399-3522

**QUIT CLAIM
DEED**

GRANTORS:

Mark A. Nessim and Ingy Nessim

GRANTEE:

Kyraon Investment Group, LLC

COMMON ADDRESS:

100 East 14th Street, Unit 1403
Chicago, Illinois 60605

PINS:

17-22-105-050-1073 & 17-22-105-050-1355

REAL ESTATE TRANSFER TAX

17-Jul-2017



CHICAGO: 0.00
CTA: 0.00
TOTAL: 0.00 *

REAL ESTATE TRANSFER TAX

17-Jul-2017



COUNTY: 0.00
ILLINOIS: 0.00
TOTAL: 0.00

17-22-105-050-1073 | 20170601675753 | 1-715-908-032

17-22-105-050-1073 | 20170601675753 | 1-257-403-840

* Total does not include any applicable penalty or interest due.

R/OK

UNOFFICIAL COPY

THE GRANTORS,

MARK A. NESSIM

and

INGY NESSIM

husband and wife, as Tenants by the entirety, of 669 North Main Street,
Naperville, Illinois 60563

for and in consideration of the sum of One Dollar (\$1.00), in hand paid, and other good and valuable considerations, receipt of which is hereby duly acknowledged, **CONVEY AND QUIT CLAIM** unto

THE GRANTEE,

KYRAON INVESTMENT GROUP, LLC,

an Illinois Limited Liability Company, whose address is 100 East 14th Street, Unit 1403, Chicago, Illinois 60605

ALL INTEREST in the following described real estate, situated in the County of Cook in the State of Illinois, commonly known as:

100 East 14th Street
Chicago, Illinois 60605
Unit 1403/GU-98/S-73

and legally described as:


SEE LEGAL DESCRIPTION ATTACHED HERETO AND MADE A PART
HEREOF.

UNOFFICIAL COPY

PINS: 17-22-105-050-1073
17-22-105-050-1355

SUBJECT TO: (1) This conveyance shall be subject to real estate taxes for the year 2016 not yet due and payable and all subsequent years; (2) special taxes or assessments for improvements not yet completed and other assessments or installments thereof not due and payable at the time of closing; (3) applicable zoning, planned unit development and building laws or ordinances and restrictions; (4) public, private and utility easements; (5) encroachments, covenants, conditions, restrictions, and agreements of record (including, without limitation, the Declaration of Restrictive Covenant: No Build Zone - Air Rights Parcel and the Declaration of Covenants, Conditions, Restrictions and Easements: Reciprocal Easement Agreement), certain unrecorded license agreements and railroad rights of way, reservations, easements and rights, provided none of the foregoing materially adversely affect Grantee's quiet use and environment of the Unit as a residential condominium; (6) the Declaration of Condominium for the 1400 Museum Park Condominiums recorded May 1, 2008, as document #0812216018, (which Declaration, among other things, includes notice of Grantee's waiver of the implied warranty of habitability), as amended from time to time; (7) the provisions of the Illinois Condominium Act; (8) acts done or suffered by Grantee, or anyone claiming, by, through, or under Grantee; (9) and subject to any and all liens, easements, restrictions, covenants and encumbrances of record.

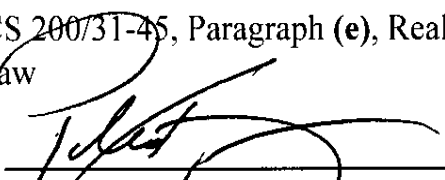
Dated this 6th day of June, 2017.

By: 

Mark A. Nessim

By: 

Ingy Nessim

Exempt Transaction	
Exempt Under 35 ILCS 200/31-45, Paragraph (e), Real Estate Transfer Tax Law	
<u>6/6/17</u>	
Date	Buyer / Seller / Representative

UNOFFICIAL COPY

STATE OF ILLINOIS)
)
 WINNEBAGO COUNTY)

SS

I, the undersigned, a Notary Public, in and for said County and State aforesaid, **DO HEREBY CERTIFY THAT Ingy Nessim and Mark A. Nessim** who are personally known to me to be the same persons whose names are subscribed to the foregoing instrument, as having executed the same, appeared before me this day in person and acknowledged that they signed, sealed and delivered the said instrument as their free and voluntary act for the purposes therein set forth.

Given under my hand and Notarial Seal this 6th day of June, 2017.

(STAMP)



[Handwritten Signature]

 Notary Public

Property of Cook County Clerk's Office

UNOFFICIAL COPY

PARCEL 1:

EXHIBIT "A"

UNIT 1403 AND GU-98 IN THE 1400 MUSEUM PARK CONDOMINIUMS, AS DELINEATED ON A SURVEY OF THE FOLLOWING DESCRIBED PROPERTY:

LOT 6 IN CHARLES SHERMAN'S SUBDIVISION AND LOTS 1 THROUGH 7 IN CHARLES BUSBY'S SUBDIVISION IN SECTION 22, TOWNSHIP 39 NORTH, RANGE 14, EAST OF THE THIRD PRINCIPAL MERIDIAN (ALSO KNOWN AS PROPOSED LOT 1 IN THE 1400 MUSEUM PARK RESUBDIVISION), TOGETHER WITH

(Air Rights Parcel) THAT PART OF LOT B IN HOUGHTON'S SUBDIVISION LYING ABOVE A HORIZONTAL PLANE HAVING AN ELEVATION OF +73.70 FEET ABOVE CHICAGO CITY DATUM, IN THE NORTHWEST FRACTIONAL QUARTER OF SECTION 22, TOWNSHIP 39 NORTH, RANGE 14 EAST OF THE THIRD PRINCIPAL MERIDIAN, ACCORDING TO THE PLAT THEREOF RECORDED APRIL 1, 1904 IN BOOK 88 OF PLATS, PAGE 1, AS DOCUMENT NUMBER 3517678, IN COOK COUNTY, ILLINOIS, EXCEPTING THEREFROM THE PARCELS NOTED AS EXCEPTION PARCEL "A" AND EXCEPTION PARCEL "B" DESCRIBED BELOW, IN COOK COUNTY ILLINOIS:

EXCEPTION PARCEL "A"

THAT PART OF LOT 6 IN CHARLES SHERMAN'S SUBDIVISION AND LOTS 1 THROUGH 7 IN CHARLES BUSBY'S SUBDIVISION IN SECTION 22, TOWNSHIP 39 NORTH, RANGE 14, EAST OF THE THIRD PRINCIPAL MERIDIAN, LYING ABOVE A HORIZONTAL PLANE HAVING AN ELEVATION OF 13.78 FEET CHICAGO CITY DATUM AND LYING BELOW A HORIZONTAL PLANE HAVING AN ELEVATION OF 35.70 FEET CHICAGO CITY DATUM AND LYING WITHIN ITS HORIZONTAL BOUNDARY PROJECTED VERTICALLY AND DESCRIBED AS FOLLOWS: BEGINNING AT THE SOUTHWEST CORNER OF SAID LOT 7; THENCE NORTH 89°57'29" EAST ALONG THE SOUTH LINE OF SAID LOT 7, 43.53 FEET; THENCE NORTH 23.69 FEET; THENCE EAST 10.02 FEET; THENCE NORTH 11.97 FEET; THENCE WEST 7.19 FEET; THENCE NORTH 19.60 FEET; THENCE WEST 1.05 FEET; THENCE NORTH 6.54 FEET; THENCE EAST 0.30 FEET; THENCE NORTH 29.59 FEET; THENCE EAST 7.86 FEET; THENCE NORTH 0.35 FEET; THENCE EAST 14.48 FEET; THENCE NORTH 8.87 FEET; THENCE WEST 16.66 FEET; THENCE NORTH 20.55 FEET; THENCE WEST 1.41 FEET; THENCE NORTH 19.29 FEET; THENCE EAST 9.52 FEET; THENCE NORTH 6.25 FEET; THENCE EAST 7.69 FEET; THENCE NORTH 5.22 FEET; THENCE WEST 2.44 FEET; THENCE NORTH 11.68 FEET; THENCE WEST 18.43 FEET; THENCE NORTH TO THE NORTH LINE OF SAID LOT 6, 22.46 FEET; THENCE SOUTH 89°57'29" WEST, 42.48 FEET TO THE NORTHWEST CORNER OF SAID LOT 6; THENCE SOUTH 00°00'41" WEST ALONG THE WEST LINE OF SAID LOTS, 186.07 FEET TO THE POINT OF BEGINNING;

ALSO

THAT PORTION LYING ABOVE A HORIZONTAL PLANE HAVING AN ELEVATION OF 13.78 FEET CHICAGO CITY DATUM AND LYING BELOW AN INCLINED PLANE PROJECTED VERTICALLY AND DESCRIBED AS FOLLOWS: THE WEST LINE OF SAID INCLINED PLANE BEGINNING ON THE SOUTH LINE OF SAID LOT 7 WHICH BEARS NORTH 89°57'29" EAST, 43.53 FEET EAST OF THE SOUTHWEST CORNER OF SAID LOT 7; THENCE NORTH 23.69 FEET AT THE ELEVATION OF 35.70 FEET CHICAGO CITY DATUM; THE EAST LINE OF SAID INCLINED PLANE BEGINNING ON THE SOUTH LINE OF SAID LOT 7 WHICH BEARS NORTH 89°57'29" EAST, 53.55 FEET EAST OF THE SOUTHWEST CORNER OF SAID LOT 7; THENCE NORTH 23.69 FEET AT THE ELEVATION OF 36.77 FEET CHICAGO CITY DATUM; ALSO THAT PORTION LYING ABOVE A HORIZONTAL PLANE HAVING AN ELEVATION OF 13.78 FEET CHICAGO CITY DATUM AND LYING BELOW AN INCLINED PLANE PROJECTED VERTICALLY AND DESCRIBED AS FOLLOWS: THE WEST LINE OF SAID INCLINED PLANE BEGINNING ON THE NORTH LINE OF LOT 6 IN CHARLES SHERMAN'S SUBDIVISION WHICH BEARS NORTH 89°57'29" EAST, 42.48 FEET EAST OF THE NORTHWEST CORNER OF SAID LOT 6; THENCE SOUTH 22.46 FEET AT THE ELEVATION OF 35.70 FEET CHICAGO CITY DATUM; THE EAST LINE OF SAID INCLINED PLANE BEGINNING ON THE NORTH LINE OF LOT 6 WHICH BEARS NORTH 89°57'29" EAST, 60.91 FEET EAST OF THE NORTHWEST CORNER OF

UNOFFICIAL COPY

SAID LOT 6; THENCE SOUTH 22.46 FEET AT THE ELEVATION OF 32.64 FEET CHICAGO CITY DATUM; ALSO THAT PORTION LYING ABOVE A HORIZONTAL PLANE HAVING AN ELEVATION OF 13.78 FEET CHICAGO CITY DATUM AND LYING BELOW A HORIZONTAL PLANE HAVING AN ELEVATION OF 27.15 FEET CHICAGO CITY DATUM AND LYING WITHIN ITS HORIZONTAL BOUNDARY PROJECTED VERTICALLY AND DESCRIBED AS FOLLOWS: COMMENCING AT THE SOUTHWEST CORNER OF SAID LOT 7; THENCE NORTH 89°57'29" EAST ALONG THE SOUTH LINE OF LOT 7, 43.53 FEET; THENCE NORTH 23.69 FEET; THENCE EAST 10.02 FEET; THENCE NORTH 11.97 FEET; THENCE WEST 7.19 FEET, THENCE NORTH 19.60 FEET; THENCE WEST 1.05 FEET; THENCE NORTH 6.54 FEET; THENCE EAST 0.30 FEET; THENCE NORTH 29.59 FEET; THENCE EAST 7.86 FEET; THENCE NORTH 0.35 FEET; THENCE EAST 14.48 FEET TO THE POINT OF BEGINNING; THENCE NORTH 8.87 FEET; THENCE EAST 3.70 FEET; THENCE SOUTH 8.87 FEET; THENCE WEST 3.70 FEET TO THE POINT OF BEGINNING, ALL IN COOK COUNTY, ILLINOIS. (EXCEPTION PARCEL "A" ALSO KNOWN AS PROPOSED LOT 2 IN THE 1400 MUSEUM PARK RESUBDIVISION.)

EXCEPTION PARCEL "B"

THAT PART OF LOT 6 IN SHERMAN'S SUBDIVISION AND LOTS 1 THROUGH 7 IN CHARLES BUSBY'S SUBDIVISION IN SECTION 22, TOWNSHIP 39 NORTH, RANGE 14, EAST OF THE THIRD PRINCIPAL MERIDIAN, LYING ABOVE A HORIZONTAL PLANE HAVING AN ELEVATION OF 13.94 FEET CHICAGO CITY DATUM AND LYING BELOW A HORIZONTAL PLANE HAVING AN ELEVATION OF 27.45 FEET CHICAGO CITY DATUM AND LYING WITHIN ITS HORIZONTAL BOUNDARY PROJECTED VERTICALLY AND DESCRIBED AS FOLLOWS: COMMENCING AT THE SOUTHEAST CORNER OF SAID LOT 7; THENCE NORTH 00°00'58" EAST ALONG THE EAST LINE OF SAID LOTS, 52.81 FEET TO THE POINT OF BEGINNING; THENCE WEST 24.92 FEET; THENCE NORTHWESTERLY ALONG A CURVE CONCAVE EASTERLY AND HAVING A RADIUS OF 21.73 FEET, AN ARC LENGTH OF 5.62 FEET, A CHORD DISTANCE OF 5.61 FEET, AND CHORD BEARING NORTH 07°24'38" WEST TO A POINT OF TANGENCY; THENCE NORTH 48.18 FEET; THENCE EAST TO THE EAST LINE OF SAID LOTS, 25.66 FEET; THENCE SOUTH 53.74 FEET TO THE POINT OF BEGINNING, IN COOK COUNTY, ILLINOIS (EXCEPTION PARCEL "B" ALSO KNOWN AS PROPOSED LOT 3 IN THE 1400 MUSEUM PARK RESUBDIVISION);

WHICH SURVEY IS ATTACHED TO THE DECLARATION OF CONDOMINIUM RECORDED AS DOCUMENT 0812216018, TOGETHER WITH AN UNDIVIDED PERCENTAGE INTEREST IN THE COMMON ELEMENTS.

PARCEL 2:

THE EXCLUSIVE RIGHT TO USE STORAGE SPACE S-73, A LIMITED COMMON ELEMENT AS DELINEATED ON THE SURVEY ATTACHED TO THE DECLARATION AFORESAID RECORDED AS DOCUMENT 0812216018.

GRANTOR ALSO HEREBY GRANTS TO THE GRANTEE, ITS SUCCESSORS AND ASSIGNS, AS RIGHTS AND EASEMENTS APPURTENANT TO THE ABOVE DESCRIBED REAL ESTATE, THE RIGHTS AND EASEMENTS FOR THE BENEFIT OF SAID PROPERTY SET FORTH IN THE DECLARATION OF CONDOMINIUM, AND GRANTOR RESERVES TO ITSELF, ITS SUCCESSORS AND ASSIGNS, THE RIGHTS AND EASEMENTS SET FORTH IN SAID DECLARATION FOR THE BENEFIT OF THE REMAINING PROPERTY DESCRIBED THEREIN.


THIS DEED IS SUBJECT TO ALL RIGHTS, EASEMENTS, COVENANTS, CONDITIONS, RESTRICTIONS AND RESERVATIONS CONTAINED IN SAID DECLARATION THE SAME AS THOUGH THE PROVISIONS OF SAID DECLARATION WERE RECITED AND STIPULATED AT LENGTH HEREIN COMMONLY KNOWN AS: 100 East 14th Street, UNIT 1403, and GU-98, CHICAGO, ILLINOIS 60605

UNOFFICIAL COPY

STATEMENT BY GRANTOR AND GRANTEE

The **grantor** or his agent affirms that, to the best of his knowledge, the name of the **grantee** shown on the deed or assignment of beneficial interest in a land trust is either a natural person, an Illinois corporation or foreign corporation authorized to do business or acquire and hold title to real estate in Illinois, a partnership authorized to do business or acquire and hold title to real estate in Illinois, or other entity recognized as a person and authorized to do business or acquire title to real estate under the laws of the State of Illinois.

Dated June 6, 2017

Signature: 
Grantor or Agent


Subscribed and sworn to before me
By the said Grantor
This 6th day of June, 2017
Notary Public Tiffany E. Stamm



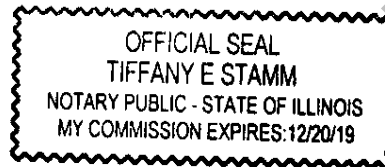
The **grantee** or his agent affirms and verifies that the name of the **grantee** shown on the deed or assignment of beneficial interest in a land trust is either a natural person, an Illinois corporation or foreign corporation authorized to do business or acquire and hold title to real estate in Illinois, a partnership authorized to do business or acquire and hold title to real estate in Illinois or other entity recognized as a person and authorized to do business or acquire title to real estate under the laws of the State of Illinois.

Date June 6, 2017

Kyraon Investment Group, LLC, an Illinois limited liability company

Signature: 
Grantee or Agent
Mark A. Nessim, Manager

Subscribed and sworn to before me
By the said Grantee
This 6 day of June, 2017
Notary Public Tiffany E. Stamm



Note: Any person who knowingly submits a false statement concerning the identity of a **Grantee** shall be guilty of a Class C misdemeanor for the first offense and of a Class A misdemeanor for subsequent offenses.

(Attach to **deed** or **ABI** to be recorded in Cook County, Illinois if exempt under provisions of Section 4 of the Illinois Real Estate Transfer Tax Act.)