

UNOFFICIAL COPY

Recording Requested By:
WELLS FARGO HOME MORTGAGE

When Recorded Return To:
LIEN RELEASE DEPT
WELLS FARGO HOME MORTGAGE
MAC E0501-022
P.O. BOX 1992
SAN BERNARDINO, CA 92402



Doc# 1720934024 Fee \$42.00

RHSP FEE:\$9.00 RPRF FEE: \$1.00

KAREN A. YARBROUGH

COOK COUNTY RECORDER OF DEEDS

DATE: 07/28/2017 09:49 AM PG: 1 OF 3



RELEASE OF MORTGAGE

WFHM - CLIENT 936 #:0607097748 "LANDY" Lender ID:602001/1689071476 Cook, Illinois

FOR THE PROTECTION OF THE OWNER, THIS RELEASE SHALL BE FILED WITH THE RECORDER OR THE REGISTRAR OF TITLES IN WHOSE OFFICE THE MORTGAGE OR DEED OF TRUST WAS FILED.


KNOW ALL MEN BY THESE PRESENTS that Wells Fargo Bank, N.A. holder of a certain mortgage, made and executed by JILL LANDY, originally to AMERICAN UNITED MORTGAGE, in the County of Cook, and the State of Illinois, Dated: 06/03/2003 Recorded: 07/24/2003 in Book/Reel/Number: N/A Page/Folio: N/A as Instrument No.: 0320546123, does hereby acknowledge full payment and satisfaction of the same, and in consideration thereof, does hereby cancel and discharge said mortgage.

Legal: See Exhibit "A" Attached Hereto And By This Reference Made A Part Hereof

Assessor's/Tax ID No. 17-16-419-007-1083, 17-16-419-006-1057
Property Address: 801 SOUTH PLYMOUTH CT. #512, CHICAGO, IL 60605

IN WITNESS WHEREOF, the undersigned, by the officer duly authorized, has duly executed the foregoing instrument.

Wells Fargo Bank, N.A.
On June 22nd, 2017

By: 
TERESA FRANCO, Vice President
Loan Documentation

S 5
P 3
S M
M N
SC 4
E 5
INT 911

UNOFFICIAL COPY


RELEASE OF MORTGAGE Page 2 of 2


STATE OF California
COUNTY OF San Bernardino

On June 22nd, 2017 before me, TONYA F. WOODS, Notary Public, personally appeared TERESA FRANCO , who proved to me on the basis of satisfactory evidence to be the person(s) whose name(s) is/are subscribed to the within instrument and acknowledged to me that he/she/they executed the same in his/her/their authorized capacity(ies), and that by his/her/their signature(s) on the instrument the person(s), or the entity upon behalf of which the person(s) acted, executed the instrument.

I certify under PENALTY OF PERJURY under the laws of the State of California that the foregoing paragraph is true and correct.

WITNESS my hand and official seal,


TONYA F. WOODS
Notary Expires: 06/15/2018 #2071570



(This area for notarial seal)

Prepared By:
Teresa Franco, WELLS FARGO HOME MORTGAGE E0501-022, 1003 E BRIER DR, SAN BERNARDINO, CA 92408 800-572-3358

Property of Cook County Clerk's Office

UNOFFICIAL COPY

EXHIBIT A

PARCEL 1: UNIT NUMBER 512 IN 801 SOUTH PLYMOUTH COURT APARTMENT CONDOMINIUM, AS DELINEATED ON A SURVEY OF THE FOLLOWING DESCRIBED REAL ESTATE: PARTS OF LOTS 1 AND 2 IN BLOCK 1 IN DEARBORN PARK UNIT NUMBER 1, BEING A RESUBDIVISION OF SUNDRY LOTS AND VACATED STREETS AND ALLEYS IN AND ADJOINING BLOCKS 127 TO 134, BOTH INCLUSIVE IN SCHOOL SECTION ADDITION TO CHICAGO IN SECTION 16, TOWNSHIP 39 NORTH, RANGE 14, AND THAT PART OF VACATED SOUTH PLYMOUTH COURT LYING WEST OF AND ADJOINING LOT 1 IN BLOCK 1 IN DEARBORN PARK UNIT NUMBER 1 AFORESAID EAST OF THE THIRD PRINCIPAL MERIDIAN, IN COOK COUNTY, ILLINOIS, WHICH SURVEY IS ATTACHED AS EXHIBIT "A-2" TO THE DECLARATION OF CONDOMINIUM RECORDED AS DOCUMENT 26826100 TOGETHER WITH ITS UNDIVIDED PERCENTAGE INTEREST IN THE COMMON ELEMENTS:

PARCEL 2: UNIT NUMBER P57 IN 801 SOUTH PLYMOUTH COURT GARAGE CONDOMINIUM, AS DELINEATED ON A SURVEY OF THE FOLLOWING DESCRIBED REAL ESTATE: PARTS OF LOTS 1 AND 2 IN BLOCK 1 IN DEARBORN PARK UNIT NUMBER 1, BEING A RESUBDIVISION OF SUNDRY LOTS AND VACATED STREETS AND ALLEYS IN AND ADJOINING BLOCKS 127 TO 134, BOTH INCLUSIVE IN SCHOOL SECTION ADDITION TO CHICAGO IN SECTION 16, TOWNSHIP 39 NORTH, RANGE 14 AND THAT PART OF VACATED SOUTH PLYMOUTH COURT LYING WEST OF AND ADJOINING LOT 1 IN BLOCK 1 IN DEARBORN PARK UNIT NUMBER 1, AFORESAID, EAST OF THE THIRD PRINCIPAL MERIDIAN, IN COOK COUNTY, ILLINOIS, WHICH SURVEY IS ATTACHED AS EXHIBIT "A-2" TO THE DECLARATION OF CONDOMINIUM RECORDED AS DOCUMENT NUMBER 26826099 TOGETHER WITH ITS UNDIVIDED PERCENTAGE INTEREST IN THE COMMON ELEMENTS.

PARCEL 3: EASEMENT FOR PEDESTRIAN ACCESS AND VEHICULAR ACCESS AS CREATED BY THE OPERATING COVENANT RECORDED OCTOBER 18, 1983 AS DOCUMENT 26326098 AND AS CREATED BY DEED FROM LASALLE NATIONAL BANK, A NATIONAL BANKING ASSOCIATION, AS TRUSTEE UNDER TRUST AGREEMENT DATED OCTOBER 26, 1981 AND KNOWN AS TRUST NUMBER 104467 RECORDED OCTOBER 2, 1985 AS DOCUMENT 85216181.