

# UNOFFICIAL COPY



\*1722712062\*

Doc# 1722712062 Fee \$42.00

RHSP FEE:\$9.00 RPRF FEE: \$1.00

KAREN A. YARBROUGH

COOK COUNTY RECORDER OF DEEDS

DATE: 08/15/2017 10:39 AM PG: 1 OF 3

Prepared By: Olga Yavnoshan  
Dovenmuehle Mortgage, Inc.  
1 Corporate Drive, Suite 360  
Lake Zurich, IL 60047

WHEN RECORDED MAIL TO:  
Dovenmuehle Mortgage, Inc.  
1 Corporate Drive, Suite 360  
Lake Zurich, IL 60047

Loan Number: 142332110

LENDER ID: N89

## SATISFACTION

ILLINOIS

KNOW ALL MEN BY THESE PRESENTS that, NEIGHBORHOOD LENDING SERVICES, INC. mortgagee of a certain mortgage, whose parties, dates and recording information are below, does hereby cancel and discharge said mortgage.

Original Mortgagor(S): ERIC EBERHART AND CHERYL F BERT HART

Original Instrument No: 0910433028 Original Deed Book: Original Deed Page:

Date of Note: 04/10/2009 Original Recording Date: 04/14/2009

Property Address: 7211 S UNIVERSITY, CHICAGO IL 60619

Legal: SEE ATTACHED EXHIBIT "A" LEGAL DESCRIPTION

Parcel Identifier No: 20-26-114-005-0000

PIN #: 20-26-114-005-0000 County: COOK County, State of Illinois

FIDELITY NATIONAL TITLE

0910025620

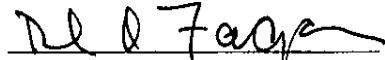
1 of 1

S Y  
P 3  
S N  
SC Y  
INT AB

# UNOFFICIAL COPY

IN WITNESS WHEREOF, the undersigned has caused this instrument to be executed on this date of  
August 02, 2017

**NEIGHBORHOOD LENDING SERVICES, INC.**


  
\_\_\_\_\_

By: **DAVID Q. FAGAN, VICE PRESIDENT**

STATE OF Illinois  
COUNTY OF LAKE


This instrument was acknowledged before me on **August 02, 2017** by **DAVID Q. FAGAN**, as **VICE PRESIDENT** of  
**NEIGHBORHOOD LENDING SERVICES, INC.** on behalf of said corporation

Witness my hand and official seal on the date hereinabove set forth.

  
\_\_\_\_\_

**KELLY B BRAND**, Notary Public

My Commission Expires: **12/30/2018**



Property of Cook County Clerk's Office

# UNOFFICIAL COPY

Order Number 21821469

Loan # : 1423342110

## Exhibit A

### LEGAL DESCRIPTION

The following described property:

Lot 42 In Block 17 In Cornell, being a subdivision of the West 1/2 of Section 26, the Southeast 1/4 of Section 26 (with the exception of the East 1/2 of the Northeast 1/4 of said Southeast 1/4) the North 1/2 of the Northwest 1/4, and the South 1/2 of the Northwest 1/4 lying West of the Illinois Central Railroad, and the Northwest 1/4 of the Northeast 1/4 of Section 35, Township 38 North, Range 14 East of the Third Principal Meridian, In Cook County, Illinois.

Assessor's Parcel No: 20-26-114-005-0000