

UNOFFICIAL COPY

RELEASE OF LIEN

USER CHARGE ORDINANCE
METROPOLITAN WATER
RECLAMATION DISTRICT
OF GREATER CHICAGO



1726134069

Doc# 1726134069 Fee \$40.00

KAREN A. YARBROUGH

COOK COUNTY RECORDER OF DEEDS

DATE: 09/18/2017 04:14 PM PG: 1 OF 2

Pursuant to the
Illinois Compiled
Statutes,
70 ILCS 2605, et seq.


FOR THE PROTECTION OF THE OWNER,
THIS RELEASE SHOULD BE RECORDED
WITH THE RECORDER OF DEEDS IN WHOSE
OFFICE THE LIEN WAS FILED.

KNOW ALL MEN BY THESE PRESENTS:


That the Metropolitan Water Reclamation District of Greater Chicago, a Municipal Corporation of the State of Illinois, does hereby REMISE, RELEASE, CONVEY and QUITCLAIM unto CORNERSTONE COMMUNITY CENTER, its legal representatives, successors and assigns, and its owner of record CORNERSTONE COMMUNITY OUTREACH, its legal representatives, successors and assigns, all of the right, title, interest, claim or demand whatsoever it may have acquired in, through or by a certain lien filed in the amount of \$1,129.84, bearing the date June 29, 2017, and recorded in the Office of the Cook County Recorder of Deeds, in the State of Illinois, on July 3, 2017, as Document Number 1718416059, against the real estate described in *Exhibit A*, which is attached hereto and made a part hereof.


WHEREFORE, the District does hereby release its lien against the real estate described herein.

Dated: This 18th day of September, 2017, at Chicago, Illinois.


Jacqueline Torres, Clerk of the Metropolitan
Water Reclamation District of Greater Chicago

SUBSCRIBED and SWORN TO
before me this 18th day of
September, 2017.


Notary Public



This instrument prepared by Susan T. Morakalis, Acting General Counsel for the
Metropolitan Water Reclamation District of Greater Chicago,
100 East Erie Street, Chicago, Illinois 60611.

OFFICIAL BUSINESS OF THE METROPOLITAN WATER
RECLAMATION DISTRICT OF GREATER CHICAGO,
100 EAST ERIE STREET, CHICAGO, ILLINOIS 60611-2803

R

UNOFFICIAL COPY

EXHIBIT A

LEGAL DESCRIPTION

Property Address: 4628 N. Clifton Ave., Chicago, Illinois 60640

Tax Identification No.: 14-17-207-011-0000

Owner of Record: CORNERSTONE COMMUNITY OUTREACH

Legal Description:

LOTS 4, 5 AND 6 IN THE SUBDIVISION OF LOTS 253 TO 262, INCLUSIVE, IN WILLIAM DEERING SURRENDEN'S SUBDIVISION OF THE WEST 1/2 OF THE NORTHEAST 1/4 OF SECTION 17, TOWNSHIP 40 NORTH, RANGE 14, EAST OF THE THIRD PRINCIPAL MERIDIAN, IN COOK COUNTY, ILLINOIS.

