

UNOFFICIAL COPY



Chicago Title Insurance Company
WARRANTY DEED
ILLINOIS STATUTORY



Doc# 1726445054 Fee \$46.00

RHSP FEE: \$9.00 RPRF FEE: \$1.00

AFFIDAVIT FEE: \$2.00

KAREN A. YARBROUGH

COOK COUNTY RECORDER OF DEEDS

DATE: 09/21/2017 02:59 PM PG: 1 OF 5

THE GRANTOR, Richard P. McArdle, divorced and not since remarried, of the City of Chicago, County of Cook, State of Illinois for and in consideration of TEN & 00/100 DOLLARS, and other good and valuable consideration in hand paid, CONVEYS and WARRANTS to GRANTEE Cintra Bentley, divorced and not since remarried, of 100 E. 14th Street, Unit 2404, Chicago, Illinois, all interest in the following described Real Estate situated in the County of Cook in the State of Illinois, to wit:

SEE LEGAL DESCRIPTION ATTACHED AS EXHIBIT A

SUBJECT TO: Covenants, conditions, and restrictions of record; public and utility easements; acts done by or suffered through Grantee; condominium declaration and bylaws and general real estate taxes not yet due and payable.

Hereby releasing and waiving all rights under and by virtue of the Homestead Exemption Laws of the State of Illinois.


Permanent Real Estate Index Number: 17-22-105-050-1499

Address of Real Estate: 100 E. 14th Street, Unit GU-244, Chicago, IL 60605



This transfer is exempt under Paragraph (e) of the Property Tax Code, 35 ILCS 200/31-45(e).

[signatures on following page]

Bm

UNOFFICIAL COPYDated this 22 day of August, 2017

 Richard P. McArdle
STATE OF ILLINOIS, COUNTY OF Cook ss.

I, the undersigned, a Notary Public in and for said County, in the State aforesaid, CERTIFY THAT Richard P. McArdle, personally known to me to be the same person(s) whose name(s) is subscribed to the foregoing instrument, appeared before me this day in person, and acknowledged that he signed, sealed and delivered the said instrument as his free and voluntary act, for the uses and purposes therein set forth, including the release and waiver of the right of homestead.

Given under my hand and official seal, this 22 day of August, 2017
 (Notary Public)

Prepared By: Thompson & Thompson
 19 S. LaSalle Street, Suite 302
 Chicago, IL 60603

Mail To:
 Cintra Bentley
 100 E. 14th Street, Unit 2404
 Chicago, IL 60605

REAL ESTATE TRANSFER TAX 22-Sep-2017

CHICAGO:	0.00
CTA:	0.00
TOTAL:	0.00 *

17-22-105-050-1499 | 20170801616225 | 0-222-677-952

* Total does not include any applicable penalty or interest due.

REAL ESTATE TRANSFER TAX 22-Sep-2017

COUNTY:	0.00
ILLINOIS:	0.00
TOTAL:	0.00

17-22-105-050-1499 | 20170801616225 | 0-731-146-176

UNOFFICIAL COPY

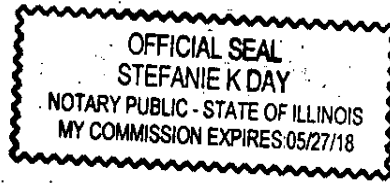
STATEMENT BY GRANTOR AND GRANTEE

The grantor or his agent affirms that, to the best of his knowledge, the name of the grantee shown on the deed assignment of beneficial interest in a land trust is either a natural person, an Illinois corporation or foreign corporation authorized to do business or acquire and hold title to real estate in Illinois, a partnership authorized to do business or acquire and hold title to real estate in Illinois, or other entity recognized as a person and authorized to do business or acquire title to real estate under the laws of the State of Illinois.

Dated 8-24-17

Signature [Handwritten Signature]
Grantor or Agent

SUBSCRIBED AND SWORN TO BEFORE ME BY THE SAID Grantor THIS 24th DAY OF August, 2017.



NOTARY PUBLIC Stefanie K. Day

The grantee or his agent affirms and verifies that the name of the grantee shown on the deed or assignment of beneficial interest in a land trust is either a natural person, an Illinois corporation or foreign corporation authorized to do business or acquire and hold title to real estate in Illinois, a partnership authorized to do business or acquire and hold title to real estate in Illinois, or other entity recognized as a person and authorized to do business or acquire and hold title to real estate under the laws of the State of Illinois.

Dated 8-30-17

Signature [Handwritten Signature]
Grantee or Agent

SUBSCRIBED AND SWORN TO BEFORE ME BY THE SAID Grantee THIS 30th DAY OF August, 2017.



NOTARY PUBLIC Stefanie K. Day

Note: Any person who knowingly submits a false statement concerning the identity of a grantee shall be guilty of a class C misdemeanor for the first offense and of a Class A misdemeanor for subsequent offenses.

[Attach to deed or ABI to be recorded in Cook County, Illinois, if exempt under provisions of Section 4 of the Illinois Real Estate Transfer Tax Act.]

UNOFFICIAL COPY

Exhibit A - Legal Description

UNIT GU-244 IN THE 1400 MUSEUM PARK CONDOMINIUMS, AS DELINEATED ON A SURVEY OF THE FOLLOWING DESCRIBED PROPERTY

LOT 6 IN CHARLES SHERMAN'S SUBDIVISION AND LOTS 1 THROUGH 7 IN CHARLES BUSBY'S SUBDIVISION IN SECTION 22, TOWNSHIP 22, RANGE 14, EAST OF THE THIRD PRINCIPAL MERIDIAN (ALSO KNOWN AS PROPOSED LOT 1 IN THE 1400 MUSEUM PARK RESUBDIVISION), TOGETHER WITH: (AIR RIGHTS PARCEL) THAT PART OF LOT 8 IN HOUGHTON'S SUBDIVISION LYING ABOVE A HORIZONTAL PLANE HAVING AN ELEVATION OF +73.70 FEET ABOVE CHICAGO CITY DATUM, IN THE NORTHWEST FRACCTIONAL QUARTER OF SECTION 22, TOWNSHIP 39 NORTH, RANGE 14, EAST OF THE THIRD PRINCIPAL MERIDIAN, ACCORDING TO THE PLAT THEREOF RECORDED APRIL 1, 1904 IN BOOK 88 OF PLATS, PAGE 1, AS DOCUMENT NUMBER 3517678, IN COOK COUNTY, ILLINOIS: EXCEPTION PARCEL "A" THAT PART OF LOT 6 IN CHARLES SHERMAN'S SUBDIVISION AND LOTS 1 THROUGH 7 IN CHARLES BUSBY'S SUBDIVISION IN SECTION 22, TOWNSHIP 39 NORTH, RANGE 14, EAST OF THE THIRD PRINCIPAL MERIDIAN, LYING ABOVE A HORIZONTAL PLANE HAVING AN ELEVATION OF 13.78 FEET CHICAGO CITY DATUM AND LYING BELOW A HORIZONTAL PLANE HAVING AN ELEVATION OF 35.70 FEET CHICAGO CITY DATUM AND LYING WITHIN ITS HORIZONTAL BOUNDARY PROJECTED VERTICALLY AND DESCRIBED AS FOLLOWS: BEGINNING AT THE SOUTHWEST CORNER OF SAID LOT 7; THENCE NORTH 89 DEGREES 57 MINUTES 29 SECONDS EAST ALONG THE SOUTH LINE OF SAID LOT 7, 43.53 FEET; THENCE NORTH 23.69 FEET; THENCE EAST 10.01 FEET; THENCE NORTH 11.97 FEET; THENCE WEST 7.19 FEET; THENCE NORTH 19.60 FEET; THENCE WEST 1.05 FEET; THENCE NORTH 6.64 FEET; THENCE EAST 0.30 FEET; THENCE NORTH 29.59 FEET; THENCE EAST 7.86 FEET; THENCE NORTH 0.35 FEET; THENCE EAST 14.48 FEET; THENCE NORTH 8.87 FEET; THENCE WEST 18.60 FEET; THENCE NORTH 20.55 FEET; THENCE WEST 1.41 FEET; THENCE NORTH 19.29 FEET; THENCE EAST 9.52 FEET; THENCE NORTH 8.25 FEET; THENCE EAST 7.69 FEET; THENCE NORTH 11.52 FEET; THENCE WEST 2.44 FEET; THENCE NORTH 11.68 FEET; THENCE WEST 18.43 FEET; THENCE NORTH TO THE NORTH LINE OF SAID LOT 6, 22.46 FEET; THENCE SOUTH 89 DEGREES 57 MINUTES 29 SECONDS WEST, 42.48 FEET TO THE NORTHWEST CORNER OF SAID LOT 6; THENCE SOUTH 00 DEGREES 00 MINUTES 41 SECONDS WEST ALONG THE WEST LINE OF SAID LOTS, 185.07 FEET TO THE POINT OF BEGINNING, ALSO THAT PORTION LYING ABOVE A HORIZONTAL PLANE HAVING AN ELEVATION OF 13.78 FEET CHICAGO CITY DATUM AND LYING BELOW AN INCLINED PLANE PROJECTED VERTICALLY AND DESCRIBED AS FOLLOWS: THE WEST LINE OF SAID INCLINED PLANE BEGINNING ON THE SOUTH LINE OF SAID LOT 7 WHICH BEARS NORTH 89 DEGREES 57 MINUTES 29 SECONDS EAST, 43.53 FEET EAST OF THE SOUTHWEST CORNER OF SAID LOT 7; THENCE NORTH 23.69 FEET AT THE ELEVATION OF 35.70 FEET CHICAGO CITY DATUM; THE EAST LINE OF SAID INCLINED PLANE BEGINNING ON THE SOUTH LINE OF SAID LOT 7 WHICH BEARS NORTH 89 DEGREES 57 MINUTES 29 SECONDS EAST, 53.55 FEET EAST OF THE SOUTHWEST CORNER OF SAID LOT 7; THENCE NORTH 23.69 FEET AT THE ELEVATION OF 36.70 FEET CHICAGO CITY DATUM; ALSO THAT PORTION LYING ABOVE A HORIZONTAL PLANE HAVING AN ELEVATION OF 13.78 FEET CHICAGO CITY DATUM AND LYING BELOW AN INCLINED PLANE PROJECTED VERTICALLY AND DESCRIBED AS FOLLOWS: THE WEST LINE OF SAID INCLINED PLANE BEGINNING ON THE NORTH LINE OF LOT 6 IN CHARLES SHERMAN'S SUBDIVISION WHICH BEARS NORTH 89 DEGREES 57 MINUTES 29 SECONDS EAST, 42.48 FEET EAST OF THE NORTHWEST CORNER OF SAID LOT 6; THENCE SOUTH 22.46 FEET AT THE ELEVATION OF 35.70 FEET CHICAGO CITY DATUM; THE EAST LINE OF SAID INCLINED PLANE BEGINNING ON THE NORTH LINE OF LOT 6 WHICH BEARS NORTH 89 DEGREES 57 MINUTES 29

UNOFFICIAL COPY

SECONDS EAST, 60.91 FEET EAST OF THE NORTHWEST CORNER OF SAID LOT 6; THENCE SOUTH 22.46 FEET AT THE ELEVATION OF 32.64 FEET CHICAGO CITY DATUM; ALSO THAT PORTION LYING ABOVE A HORIZONTAL PLANE HAVING AN ELEVATION OF 13.78 FEET CHICAGO CITY DATUM AND LYING BELOW A HORIZONTAL PLANE HAVING AN ELEVATION OF 27.15 FEET CHICAGO CITY DATUM AND LYING WITHIN ITS HORIZONTAL BOUNDARY PROJECTED VERTICALLY AND DESCRIBED AS FOLLOWS: COMMENCING AT THE SOUTHWEST CORNER OF SAID LOT 7; THENCE NORTH 89 DEGREES 57 MINUTES 29 SECONDS EAST ALONG THE SOUTH LINE OF LOT 7, 43.53 FEET; THENCE NORTH 23.69 FEET; THENCE EAST 10.02 FEET; THENCE NORTH 11.97 FEET; THENCE WEST 7.19 FEET; THENCE NORTH 19.60 FEET; THENCE WEST 1.05 FEET; THENCE NORTH 8.54; THENCE EAST 0.30 FEET; THENCE NORTH 29.59 FEET; THENCE EAST 7.86 FEET; THENCE NORTH 0.35 FEET; THENCE EAST 14.48 FEET TO THE POINT OF BEGINNING; THENCE NORTH 8.87 FEET; THENCE 3.70 FEET; THENCE SOUTH 8.87 FEET; THENCE WEST 3.70 FEET TO THE POINT OF BEGINNING, ALL IN COOK COUNTY, ILLINOIS, (EXCEPTION PARCEL "A" ALSO KNOWN AS PROPOSED LOT 2 IN THE 1400 MUSEUM PARK SUBDIVISION.) EXCEPTION PARCEL "B" THAT PART OF LOT 6 IN SHERMAN'S SUBDIVISION AND LOTS 1 THROUGH 7 IN CHARLES BUSBY'S SUBDIVISION IN SECTION 22, TOWNSHIP 39 NORTH, RANGE 14; EAST OF THE THIRD PRINCIPAL MERIDIAN, LYING ABOVE A HORIZONTAL PLANE HAVING AN ELEVATION OF 13.94 FEET CHICAGO CITY DATUM AND LYING BELOW A HORIZONTAL PLANE HAVING AN ELEVATION OF 27.45 FEET CHICAGO CITY DATUM AND LYING WITHIN ITS HORIZONTAL BOUNDARY PROJECTED VERTICALLY AND DESCRIBED AS FOLLOWS: COMMENCING AT THE SOUTHEAST CORNER OF SAID LOT 7; THENCE NORTH 00 DEGREES 00 MINUTES 58 SECONDS EAST ALONG THE EAST LINE OF SAID LOTS, 52.81 FEET TO THE POINT OF BEGINNING; THENCE WEST 24.92 FEET; THENCE NORTHWESTERLY ALONG A CURVE CONCAVE EASTERLY AND HAVING A RADIUS OF 21.73 FEET, AN ARC LENGTH OF 5.62 FEET, A CHORD DISTANCE OF 5.61 FEET, AND CHORD BEARING NORTH 07 DEGREES 24 MINUTES 38 SECONDS WEST TO A POINT OF TANGENCY; THENCE NORTH 48.18 FEET; THENCE EAST TO THE EAST LINE OF SAID LOTS 25.66 FEET; THENCE SOUTH 53.74 FEET TO THE POINT OF BEGINNING, IN COOK COUNTY, ILLINOIS (EXCEPTION PARCEL "B" ALSO KNOWN AS PROPOSED LOT 3 IN THE 1400 MUSEUM PARK RESUBDIVISION); WHICH SURVEY IS ATTACHED TO THE DECLARATION OF CONDOMINIUM RECORDED AS DOCUMENT 0812216018, TOGETHER WITH AN UNDIVIDED PERCENTAGE INTEREST IN THE COMMON ELEMENTS.

Clerk's Office