


UNOFFICIAL COPY

Doc#. 1733815118 Fee: \$54.00
Karen A. Yarbrough
Cook County Recorder of Deeds
Date: 12/04/2017 11:44 AM Pg: 1 of 4

Return To:
CT LIEN SOLUTIONS
PO BOX 29071
GLENDALE, CA 91209-9071
Phone #: 800-331-3282
Email: iLienREDSupport@wolterskluwer.com

Prepared By:
CITIBANK COMMERCIAL LOAN OPERATIONS
GRETCHEN DAVIS
6400 Las Colinas Blvd. 1st Floor
Irving, TX75039

SATISFACTION OF MORTGAGE



FOR THE PROTECTION OF THE OWNER, THIS RELEASE SHALL BE FILED WITH THE RECORDER OR THE REGISTRAR OF TITLES IN WHOSE OFFICE THE MORTGAGE OR DEED OF TRUST WAS FILED.

Know all men by these presents, that **CITIBANK, N. A.**, does hereby certify that a certain Mortgage, bearing the date **03/28/2014**, made by **4141 Washington, LLC** to **CITIBANK, N. A.** on real property located **Cook County**, in State of Illinois, with the address of **4141 Washington Blvd., Hillside, IL, 60162** and further described as:

Parcel ID Number: **15-08-420-002-0000**, and recorded in the office of Cook County, as Instrument No: **1410419014**, on **04/14/2014**, is fully paid, satisfied, or otherwise discharged.

THIS MORTGAGE HAS NOT BEEN ASSIGNED.


Description/Additional information: Please see attached Exhibit "A".

Loan Amount: **\$580,000.00**

Current Beneficiary Address: **6400 Las Colinas Blvd., Irving, TX, 75039**

Dated this **11/29/2017**

Lender: **CITIBANK, N. A.**



By: **Cindy M. Engel**
Its: **VICE PRESIDENT**

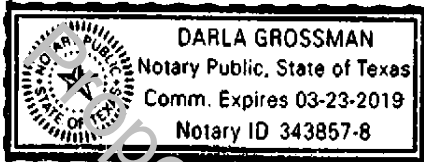
UNOFFICIAL COPY

STATE OF TEXAS, DALLAS COUNTY

On November 29, 2017 before me, the undersigned, a notary public in and for said state, personally appeared Cindy M. Engel, VICE PRESIDENT of CITIBANK, N. A. personally known to me or proved to me on the basis of satisfactory evidence to be the individual whose name is subscribed to the within instrument and acknowledged to me that he/she executed the same in his/her capacity, and that by his/her signature on the instrument, the individual, or the person upon behalf of which the individual acted, executed the instrument.


Notary Public Darla Grossman

Commission Expires: 3-23-19



Property of Cook County Clerk's Office

UNOFFICIAL COPY

Exhibit "A"

STREET ADDRESS: 4141 WASHINGTON BLVD
 CITY: HILLSIDE COUNTY: COOK
 TAX NUMRFR:

LEGAL DESCRIPTION:

PARCEL 1A:

LOTS 1, 2, AND 3 (EXCEPT THAT PORTION OF SAID LOTS 1, 2, AND 3 LYING NORTH OF A STRAIGHT LINE EXTENDING FROM A POINT IN THE EAST LINE OF SAID LOT 1, 54.83 FEET NORTH OF THE SOUTHEAST CORNER OF SAID LOT 1 TO A POINT IN THE WESTERLY LINE OF SAID LOT 3, 78.45 FEET NORTHERLY OF THE SOUTHWEST CORNER OF SAID LOT 3); IN COOK COUNTY, ILLINOIS.

PARCEL 1B:

LOT 4 (EXCEPT THAT PORTION OF SAID LOT 4 DESCRIBED AS FOLLOWS: COMMENCING AT THE NORTHEAST CORNER OF SAID LOT, THENCE SOUTHERLY ALONG THE EASTERLY LINE OF SAID LOT, A DISTANCE OF 21.55 FEET; THENCE WEST A DISTANCE OF 15.8 FEET TO A POINT; THENCE WESTERLY ALONG A LINE PARALLEL WITH AND 17 FEET SOUTH OF THE SOUTH LINE OF BUTTERFIELD ROAD, A DISTANCE OF 9.85 FEET TO THE WESTERLY LINE OF SAID LOT 4; THENCE NORTHERLY ALONG THE WESTERLY LINE OF SAID LOT 4, A DISTANCE OF 17 FEET TO THE SOUTHERLY LINE OF BUTTERFIELD ROAD; THENCE EASTERLY ALONG THE SOUTHERLY LINE OF BUTTERFIELD ROAD TO THE PLACE OF BEGINNING); IN COOK COUNTY, ILLINOIS.

PARCEL 1C:

LOTS 5, 6, AND 7 (EXCEPT THE NORTHWEST 1/4 17 FEET OF SAID LOTS 5, 6, AND 7 BEING THE PORTION OF SAID LOTS LYING NORTHWESTERLY OF A LINE PARALLEL WITH AND 17 FEET SOUTHEASTERLY OF THE SOUTHEASTERLY STREET LINE OF BUTTERFIELD ROAD), ALL IN BLOCK 4 IN THOMAS ROWAN'S SUBDIVISION OF LOTS 1 TO 6 INCLUSIVE, 15 TO 23 INCLUSIVE, 32 TO 37 INCLUSIVE, LOTS 42, 43, 48, 49, 50, 55, 56, AND 57 TOGETHER WITH VACATED STREETS BETWEEN SAID LOTS 2, 3, AND 4 ALL IN J.H. WHITESIDE AND COMPANY'S MADISON STREET ADDITION IN SECTION 8, TOWNSHIP 39 NORTH, RANGE 12, EAST OF THE THIRD PRINCIPAL MERIDIAN; TOGETHER WITH NORTH 1/2 OF ALLEY ABUTTING LOTS 6 AND 7 AFORESAID, IN COOK COUNTY, ILLINOIS.

PARCEL 1D:

LOTS 39, AND 40 IN BLOCK 4 IN THOMAS ROWAN'S SUBDIVISION IN LOTS 1 TO 6 INCLUSIVE, 15 TO 23 INCLUSIVE, 32 TO 37 INCLUSIVE, 42, 43, 48, 49, 50, 55, 56, AND 57, TOGETHER WITH VACATED STREETS BETWEEN SAID LOTS 2, 3, AND 4, ALL IN J.H. WHITESIDE AND COMPANY'S MADISON STREET ADDITION IN SECTION 8, TOWNSHIP 39 NORTH, RANGE 12, EAST OF THE THIRD PRINCIPAL MERIDIAN, TOGETHER WITH THE EAST 1/2 OF ALLEY ABUTTING SAID LOTS 39, AND 40, AND ABUTTING THE WEST LINE OF SAID LOT 40 EXTENDED NORTH TO THE CENTER LINE OF THE EAST AND WEST ALLEY NORTH OF AND ADJOINING SAID LOT 40 AND SAID NORTH LINE EXTENDED WEST TO THE CENTER OF NORTH AND SOUTH ALLEY, ALL IN COOK COUNTY, ILLINOIS.

PARCEL 1E:

THE VACATED ALLEY LYING NORTHERLY OF LOT 40 AND BETWEEN THE EAST AND WEST LINES OF SAID LOT 40 EXTENDED NORTH IN BLOCK 4 IN THOMAS ROWAN'S SUBDIVISION AFORESAID, IN COOK COUNTY, ILLINOIS.

PARCEL 2A:

LOTS 33, 34, 35, AND 36 IN BLOCK 4 IN THOMAS ROWAN'S SUBDIVISION OF LOTS 1 TO 6 INCLUSIVE, 15 TO 23 INCLUSIVE, 32 TO 37 INCLUSIVE, AND LOTS 42, 43, 48, 49, 50, 56, AND 57 TOGETHER WITH VACATED STREET BETWEEN SAID LOTS 2, 3, AND 4 ALL IN J.H. WHITESIDE AND COMPANY'S MADISON STREET ADDITION IN SECTION 8, TOWNSHIP 39 NORTH, RANGE 12, EAST OF THE THIRD PRINCIPAL MERIDIAN, IN COOK COUNTY, ILLINOIS.

PARCEL 2B:

THE EAST 1/2 OF THE VACATED ALLEY LYING WEST OF AND ADJOINING LOTS 33, 34, 35, AND 36 IN BLOCK 4 IN THOMAS ROWAN'S SUBDIVISION, AFORESAID, IN COOK COUNTY, ILLINOIS.

UNOFFICIAL COPY

Exhibit "A"
PARCEL 2C:

LOTS 37 AND 38 IN BLOCK 4 IN THOMAS ROWAN'S SUBDIVISION IN LOTS 1 TO 6 INCLUSIVE, 15 TO 23 INCLUSIVE, 32 TO 37 INCLUSIVE, 42, 43, 48, 49, 50, 55, 56, AND 57, TOGETHER WITH VACATED STREETS BETWEEN SAID LOTS 2, 3, AND 4, ALL IN J.H. WHITESIDE AND COMPANY'S MADISON STREET ADDITION IN SECTION 8, TOWNSHIP 39 NORTH, RANGE 12, EAST OF THE THIRD PRINCIPAL MERIDIAN, TOGETHER WITH THE EAST 1/2 OF ALLEY ABUTTING SAID LOTS 37 AND 38, IN COOK COUNTY, ILLINOIS.

PARCEL 2D:

ALL THAT PART OF LOTS 11, 12, AND 1/2 OF THE VACATED ALLEYS ADJOINING SAID LOTS 11 AND 12 IN BLOCK 4 IN THOMAS ROWAN'S SUBDIVISION OF LOTS 1 TO 6, BOTH INCLUSIVE, 15 TO 23 INCLUSIVE, 32 TO 37 INCLUSIVE, 42, 43, 48, 49, 50, 55, 56, AND 57, TOGETHER WITH THE VACATED STREET BETWEEN SAID LOTS 2, 3 AND 4 IN J.H. WHITESIDE AND COMPANY'S MADISON STREET ADDITION IN SECTION 8, TOWNSHIP 39 NORTH, RANGE 12, EAST OF THE THIRD PRINCIPAL MERIDIAN, BOUNDED AND DESCRIBED AS FOLLOWS: COMMENCING AT THE POINT OF INTERSECTION OF THE CENTER LINE OF THE EASTERLY AND WESTERLY VACATED ALLEY IN BLOCK 4, AFORESAID, AND THE EXTENSION SOUTHERLY OF THE WESTERLY LINE OF LOT 7 IN BLOCK 4, AFORESAID; THENCE NORTHEASTERLY ALONG THE CENTER LINE OF SAID VACATED ALLEY A DISTANCE OF 30.98 FEET TO ITS INTERSECTION WITH THE CENTER LINE OF SAID VACATED NORTH AND SOUTH ALLEY IN BLOCK 4, AFORESAID; THENCE SOUTH ALONG THE CENTER LINE OF SAID VACATED NORTH AND SOUTH ALLEY TO THE SOUTH LINE OF SAID LOT 12 EXTENDED EAST; THENCE WEST ALONG THE SOUTH LINE EXTENDED EAST OF SAID LOT 12, A DISTANCE OF 4.76 FEET TO ITS INTERSECTION WITH THE WESTERLY LINE EXTENDED SOUTHERLY OF SAID LOT 7; THENCE NORTHERLY ALONG THE EXTENSION SOUTHERLY OF THE WESTERLY LINE OF SAID LOT 7, A DISTANCE OF 82.69 FEET TO THE PLACE OF BEGINNING IN COOK COUNTY, ILLINOIS.

PERM TAX#	
15-08-420-002-0000	15-08-420-017-0000
15-08-420-003-0000	15-08-420-018-0000
15-08-420-004-0000	15-08-420-019-0000
15-08-420-005-0000	15-08-420-020-0000
15-08-420-006-0000	15-08-420-021-0000
15-08-420-007-0000	15-08-420-029-0000
15-08-420-008-0000	15-08-420-033-0000
15-08-420-016-0000	