

# UNOFFICIAL COPY



Doc# 1735606021 Fee \$48.00

RHSP FEE:\$9.00 RPRF FEE: \$1.00

KAREN A. YARBROUGH

COOK COUNTY RECORDER OF DEEDS

DATE: 12/22/2017 10:34 AM PG: 1 OF 6

## This Instrument Prepared By:

Dana R. White, Esq.  
Burke, Warren, MacKay  
& Serritella, P.C.  
330 N. Wabash, 21<sup>st</sup> Floor  
Chicago, Illinois 60611-3607

## Upon Recordation Return to:

Angela Kopp, Esq.  
Thomas T. Boundas & Associates  
6428 Joliet Road, Suite 204  
Countryside, Illinois 60525

17000033743

## SPECIAL WARRANTY DEED

THIS INDENTURE made this 19<sup>th</sup> day of December, 2017, between **MRR 678 KINGSBURY OWNER LLC**, an Illinois limited liability company, of 55 East Jackson, Suite 500, Chicago, Illinois 60604 (the "Grantor"), and **SAMANTHA YEAGER**, an individual, of 676 North Kingsbury Street, Unit 305, Chicago, Illinois (the "Grantee"), WITNESSETH, that the Grantor, for and in consideration of the sum of Ten (\$10.00) Dollars, and other good and valuable consideration, the receipt whereof is hereby acknowledged, by these presents does GRANT, BARGAIN AND SELL unto the Grantee, and to their successors and assigns, FOREVER, all the following described real estate, situated in the County of Cook and State of Illinois, known and described as follows, to wit:

See Exhibit A attached hereto

Together with all and singular the hereditaments and appurtenances thereunto belonging, or in anywise appertaining, and the reversion and reversions, remainder and remainders, rents, issues and profits thereof, and all the estate, right, title, interest, claim or demand whatsoever, of the Grantor, either in law or equity, of, in and to the above-described premises, with the hereditaments and appurtenances. TO HAVE AND TO HOLD the said premises as above described, with the appurtenances, upon the Grantee, their heirs and assigns forever.

And the Grantor, for itself, and its successors, does covenant, promise and agree, to and with the Grantee, their heirs and assigns, that it has not done or suffered to be done, anything whereby the said premises hereby granted are, or may be, in any manner encumbered or charged, except as herein recited; and that the said premises, against all persons lawfully claiming, or to claim the same, by, through or under it, it WILL WARRANT AND DEFEND, subject to: (i) real estate taxes, special taxes or assessments not then due or payable, including taxes or assessments which may accrue by reason of new or additional improvements during the current year or prior years; (ii) applicable zoning, use and building laws and ordinances and other ordinances of record; (iii) private, public and utility easements that do not materially interfere with Buyer's use and


# UNOFFICIAL COPY

enjoyment and of the Residential Unit and Parking Unit(s); (iv) covenants, conditions, agreements, restrictions and building lines of record (provided such are not violated by the Condominium) of record, including, without limitation, the Declaration of Condominium Ownership and By-Laws, Easements, Restrictions and Covenants for Ronsley Residences Condominium recorded with the Cook County Recorder of Deeds on October 12, 2017 as Document No. 1728529063 as the same may be amended further from time to time (the "Declaration"), which Grantee shall, by accepting the conveyance of the real estate, be deemed to have accepted and ratified as of the date of its recording in the Office of the Cook County Recorder of Deeds; (v) encroachments of the real estate over adjoining properties; (vi) acts done or things suffered by Grantee or anyone claiming by, through or under Grantee; (vii) leases and licenses affecting the Common Elements; (viii) rights of the public, the City of Chicago and State of Illinois in and to that part of the Land taken and used for alleys, roads and highways, if any.



Grantor hereby grants to the Grantee, its successors, heirs and assigns, all rights and easements as set forth in the Declaration for the benefit of said real estate, and Grantor hereby reserves to itself, its successors, heirs or assigns, the rights and easements set forth in said Declaration for the benefit of the remaining real estate set forth therein.

This Deed is subject to all rights, easements, covenants, restrictions and reservations contained in said Declaration the same as though the provisions of said Declaration were recited and stipulated at length herein.

[Signature Page to Follow]

REAL ESTATE TRANSFER TAX		21-Dec-2017
	<b>CHICAGO:</b>	13,875.00
	<b>CTA:</b>	5,550.00
	<b>TOTAL:</b>	19,425.00 *
17-09-122-002-0000   20171201671357   0-555-127-840		

\* Total does not include any applicable penalty or interest due.

REAL ESTATE TRANSFER TAX		22-Dec-2017
	<b>COUNTY:</b>	925.00
	<b>ILLINOIS:</b>	1,850.00
	<b>TOTAL:</b>	2,775.00
17-09-122-002-0000   20171201671357   1-848-430-624		

# UNOFFICIAL COPY

IN WITNESS WHEREOF, the Grantor has caused its name to be signed to these presents the day and year first above written.

GRANTOR:

MRR 678 KINGSBURY OWNER LLC,  
an Illinois limited liability company

By: MRR 678 KINGSBURY LLC,  
an Illinois limited liability company  
Its: Manager

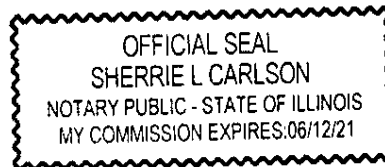
By: Brian Goldberg, its Manager

STATE OF ILLINOIS )  
                                  ) SS  
COUNTY OF COOK )

I, the undersigned, a Notary Public in and for said County, in the State aforesaid, DO HEREBY CERTIFY that Brian Goldberg personally known to me to be the Manager of MRR 678 Kingsbury LLC, which is the Manager of MRR 678 KINGSBURY OWNER LLC and personally known to me to be the same person whose name is subscribed to the foregoing instrument, appeared before me this day in person, and acknowledged that as Manager, he signed, sealed and delivered the said instrument pursuant to authority given by the Company, as his free and voluntary act, and as the free and voluntary act of said Company, for the uses and purposes therein set forth.

Given under my hand and official seal this 18 day of December, 2017.

Sherrie L Carlson  
Notary Public



Send Future Tax Bills To:  
Samantha Yeager  
676 North Kingsbury Street, Unit 305  
Chicago, Illinois 60654

# UNOFFICIAL COPY

## EXHIBIT A

### Legal Description

Residential Unit 305 and Parking Units P-61 and P-62 in the Ronsley Condominiums as delineated on a survey of the following described real estate:

**Parcel 1:**

Lots 1, 2, 3, 4, 5 and 6 (except that part of said Lot 6 described as follows: beginning at the Southwest corner of said Lot 6, thence running North on the West line of said Lot 6, 36.00 feet; thence Southeasterly in a straight line to the Southeast corner of said Lot, thence Westerly on the South line of said Lot to the point of beginning), and the North 1/2 of vacated alley lying South of and adjoining said Lots 1 through 5, all in Block 12 in Higgins, Law and Company's Addition to Chicago in Section 9, Township 39 North, Range 14 East of the Third Principal Meridian, reference being had to the map of said Addition recorded June 16, 1856 as in Book 98 of Maps, page 89 as document number 72155 and recorded January 10, 1866 in Book 163 of Maps, pages 86 and 87 as document number 107695, in Cook County, Illinois.

**Parcel 2:**

That part of each of Lots 7 and 8 in Block 12 in Higgins, Law and Company's Addition to Chicago, in the Northwest 1/4 of Section 9, Township 39 North, Range 14 East of the Third Principal Meridian, bounded and described as follows: beginning at the Northeast corner of Lot 7 aforesaid and running thence South along the East line of said Lot 7, a distance of 60.44 feet; thence Northwestwardly along a straight line, a distance of 75.27 feet to a point on the North line of said Lot 8, which point is 41.38 feet West of said Northeast corner of Lot 7; thence East along the North line of said Lots 7 and 8 a distance of 41.38 feet to the point of beginning, all in Cook County, Illinois.

**Parcel 3:**

That part of each of Lots 24, 25 and 26 in Block 12 in Higgins, Law and Company's Addition to Chicago, in the Northwest 1/4 of Section 9, Township 39 North, Range 14 East of the Third Principal Meridian, bounded and described as follows: beginning at the Northeast corner of Lot 26 aforesaid and running thence South along the East line of said Lot 26, a distance of 82.74 feet; thence Northwestwardly along a straight line a distance of 100.34 feet to a point on the North line of said Lot 24, which point is 56.67 feet West of said Northeast corner of Lot 26; thence East along the North line of said Lots 24, 25 and 26 a distance of 56.67 feet to the point of beginning, and the South 1/2 of the vacated alley lying North of and adjoining said Lots 24, 25 and 26, in Cook County, Illinois.

**Parcel 4:**

Lots 27 and 28, and the South 1/2 of the vacated alley lying North of and adjoining Lots 27 and 28, in Block 12 in Higgins, Law and Company's Addition to Chicago, in the East 1/2 of the Northwest 1/4 of Section 9, Township 39 North, Range 14 East of the Third Principal Meridian, in Cook County, Illinois.

# UNOFFICIAL COPY

Excepting therefrom

Parcel "A":

That property and space contained within and between a certain horizontal plane located 14.40 feet above Chicago City Datum and that other certain horizontal plane located 27.85 feet above Chicago City Datum lying within the boundaries projected vertically of that part of the above described property taken as a tract:

Beginning at the Southeast corner of said tract, being also the intersection of the North line of West Erie Street with the West line of North Kingsbury Street; thence North along the East line of said tract, being congruent with the said West line of Kingsbury Street a distance of 35.10 feet to its intersection with center line of an interior wall of a fourth story building commonly known as 676 North Kingsbury Street in Chicago; thence West along a line making an angle of 89 degrees 59 minutes 48 seconds measured clockwise, South to West from the last described course a distance of 27.58 feet to the point on an exterior wall of said fourth story building; thence South along a line making angle 90 degrees 00 minutes 00 seconds measured clockwise East to South from the last described course, a distance of 35.08 feet to a point on the South line of said tract, being also the North line of West Erie Street, thence East along the said North line of West Erie Street, a distance of 27.58 feet to a point of beginning.

Also

Parcel "B":

That property and space contained within above a certain horizontal plane located 29.90 feet above Chicago city datum lying within the boundaries projected vertically of that part of the above described property taken as a tract:

Beginning at the Southeast corner of said tract, being also the intersection of the North line of West Erie Street with the West line of North Kingsbury Street; thence North along the East line of said tract, being congruent with the said West line of Kingsbury Street a distance of 34.64 feet to its intersection with center line of an interior wall of a fourth and sixth story building commonly known as 676 North Kingsbury Street in Chicago; thence West along a said center line making an angle of 89 degrees 59 minutes 48 seconds measured clockwise, South to West from the last described course a distance of 40.11 feet to the point; thence North along the center line of an interior wall of a fourth and sixth story building making an angle of 90 degrees 00 minutes 00 seconds measured clockwise, East to North from last described course extended West, a distance of 1.31 to a point of intersection of said center line of an interior wall with an exterior wall of 4 story building extended East, thence West along said exterior wall and its Easterly extension making an angle of 90 degrees 00 minutes 00 seconds measured clockwise, South to West from last described course, a distance of 7.89 feet; thence South along the line making an angle of 90 degrees 00 minutes 12 seconds measured clockwise, East to South from the last described course a distance of 35.91 feet to the Southwest corner of said tract, being also the point on the North line of West Erie Street, thence East along said North line of said West Erie Street to a point of beginning;

Which survey is attached to as Exhibit "D" to the Declaration of Condominium recorded as document number 1728529063, together with its undivided percentage interest in the common elements, all in Cook County, Illinois.

# UNOFFICIAL COPY

Permanent Index Number: 17-09-122-002-0000  
17-09-122-003-0000  
17-09-122-004-0000  
17-09-122-007-0000  
17-09-122-008-0000

Address of Real Estate: 676 North Kingsbury Street, Unit 305 and P-61 and P-62  
Chicago, Illinois 60654

Property of Cook County Clerk's Office