

UNOFFICIAL COPY



\*18005120120\*

Doc# 1800512012 Fee \$44.00

RHSP FEE:\$9.00 RPRF FEE: \$1.00

KAREN A. YARBROUGH

COOK COUNTY RECORDER OF DEEDS

DATE: 01/05/2018 09:43 AM PG: 1 OF 4

WARRANTY DEED

FOR RECORDER'S USE ONLY

GRANTORS, Matthew A. Quick, and Carly K. Quick, a married couple, as tenants by the entirety, for and in consideration of TEN & 00/100 DOLLARS, and other good and valuable consideration in hand paid, CONVEYS and WARRANTS to the GRANTEE, NEVENKA VASILJ, all interest in the following described Real Estate situated in the County of Cook in the State of Illinois, to wit:

LEGAL DESCRIPTION ATTACHED AS EXHIBIT A

PIN: 14-20-103-092-1013
Address of Real Estate: 1256 W. Byron St 1256-1, Chicago, IL 60613

And the Grantor, for itself, and its successors, does covenant, promise and agree, to and with the Grantee, its heirs and assigns, that it has not done or suffered to be done, anything whereby the said Premises hereby granted are, or may be, in any manner encumbered or charged, except as herein recited; and that the Grantor will WARRANT and DEFEND the said Premises, against all persons lawfully claiming, or to claim the same, subject to:

REMAINDER OF PAGE LEFT BLANK



Handwritten text: 17NW7130182NS 15/1

Handwritten notations: S, P, S, SC, INT with checkmarks and numbers.

Table with REAL ESTATE TRANSFER TAX, 22-Dec-2017, COUNTY: 125.00, ILLINOIS: 250.00, TOTAL: 375.00

Table with REAL ESTATE TRANSFER TAX, 22-Dec-2017, CHICAGO: 1,875.00, CTA: 750.00, TOTAL: 2,625.00

# UNOFFICIAL COPY

## EXHIBIT A

### LEGAL DESCRIPTION

#### PARCEL 1:

UNIT 1256-1 IN THE BYRON STREET CONDOMINIUMS AS DELINEATED ON A SURVEY OF THE FOLLOWING DESCRIBED REAL ESTATE:

#### PARCEL A:

THE WEST 63.97 FEET OF LOT 1 AND THE WEST 63.97 FEET OF THE NORTH 2.45 FEET OF LOT 2, THE WEST 103.97 FEET OF LOT 2 (EXCEPT THE NORTH 2.45 FEET THEREOF), LOT 3 (EXCEPT THAT PART OF THE NORTH 4.45 FEET LYING EAST OF THE WEST 103.97 FEET THEREOF) AND THE WEST 178.00 FEET OF LOTS 3, 4, AND 5 (EXCEPT THE NORTH 4.45 FEET, LYING EAST OF THE WEST 103.97 FEET OF SAID LOT 3) IN THE RESUBDIVISION OF LOTS 1 TO 6, BOTH INCLUSIVE, THE EAST 45.87 FEET OF THE 8.00 FOOT EAST AND WEST ALL AND ALL OF THE 16.00 FOOT NORTH AND SOUTH ALLEY, ALL IN NEWMAN'S HIGH SCHOOL ADDITION, BEING A SUBDIVISION OF THE NORTH 149.10 FEET OF THE NORTH 662.10 FEET LYING WEST OF CLARK STREET, OF THE NORTHWEST 1/4 OF SECTION 20, TOWNSHIP 40 NORTH, RANGE 14, EAST OF THE THIRD PRINCIPAL MERIDIAN, IN COOK COUNTY, ILLINOIS.

#### PARCEL B:


THAT PART OF LOTS 3, 4 AND 5 LYING EAST OF THE WEST 178.00 FEET (EXCEPT THE NORTH 4.45 FEET OF SAID LOT 3) IN IN THE RESUBDIVISION OF LOTS 1 TO 6, BOTH INCLUSIVE, THE EAST 45.87 FEET OF THE 8.00 FOOT EAST AND WEST ALL AND ALL OF THE 16.00 FOOT NORTH AND SOUTH ALLEY, ALL IN NEWMAN'S HIGH SCHOOL ADDITION, BEING A SUBDIVISION OF THE NORTH 149.10 FEET OF THE NORTH 662.10 FEET LYING WEST OF CLARK STREET, OF THE NORTHWEST 1/4 OF SECTION 20, TOWNSHIP 40 NORTH, RANGE 14, EAST OF THE THIRD PRINCIPAL MERIDIAN, IN COOK COUNTY, ILLINOIS; WHICH SURVEY IS ATTACHED AS EXHIBIT 'A' TO THE DECLARATION OF CONDOMINIUM RECORDED AS DOCUMENT NO. 97067011, TOGETHER WITH ITS UNDIVIDED PERCENTAGE INTEREST IN THE COMMON ELEMENTS.

#### PARCEL 2:

THE EXCLUSIVE RIGHT TO THE USE OF PARKING SPACE NUMBER . 19, A LIMITED COMMON ELEMENT, AS DELINEATED ON THE SURVEY ATTACHED TO THE DECLARATION AFORESAID, RECORDED AS DOCUMENT NUMBER 97067011, IN COOK COUNTY, ILLINOIS

# UNOFFICIAL COPY

IN WITNESS WHEREOF, said Grantor(s), as to an undivided 100 percent interest in the Premises have caused their name to be signed to this Warranty Deed to be effective this 4 day of ~~December~~ Co, 2017.




**Carly K. Quick**

STATE OF Illinois )  
 ) SS.  
COUNTY OF Coake )

I, the undersigned, a notary public in and for the State and County aforesaid, do hereby certify that **Carly K. Quick**, personally known to me to be the same person whose name is subscribed to in the foregoing instrument, appeared before me this day in person and acknowledged that they signed and delivered the said instrument as their free and voluntary act for the uses and purposes therein set forth.

Given under my hand and notarial seal this 4<sup>th</sup> day of December, 2017

Nicholas Ghezavat  
NOTARY PUBLIC  
My commission expires: March 15, 2021



# UNOFFICIAL COPY

IN WITNESS WHEREOF, said Grantor(s), as to an undivided 100 percent interest in the Premises have caused their name to be signed to this Warranty Deed to be effective this 4<sup>th</sup> day of December, 2017.

Matthew A. Quick


STATE OF Illinois )  
 ) SS.  
COUNTY OF Cook )

I, the undersigned, a notary public in and for the State and County aforesaid, do hereby certify that **Matthew A. Quick**, personally known to me to be the same person whose name is subscribed to in the foregoing instrument, appeared before me this day in person and acknowledged that they signed and delivered the said instrument as their free and voluntary act for the uses and purposes therein set forth.

Given under my hand and notarial seal this 4<sup>th</sup> day of December, 2017.

NOTARY PUBLIC

My commission expires: March 15, 2021



Prepared By:

Scott A. Weinstein, Esq.  
Kovitz Shifrin Nesbit  
175 N. Archer  
Mundelein, IL 60060

After Recording Mail to:

Arnold H. Landis  
77 West Washington Street Ste 702  
Chicago, Illinois 60602

Send Subsequent Tax Bills to:

NEVENKA VASILJ  
6947 N. Algonquin Rd.  
Chicago, IL 60647