


**USER CHARGE ORDINANCE  
METROPOLITAN WATER  
RECLAMATION DISTRICT  
OF GREATER CHICAGO**



Pursuant to the  
Illinois Compiled  
Statutes,  
70 ILCS 2605, et seq.


**FOR THE PROTECTION OF THE OWNER,  
THIS RELEASE SHOULD BE RECORDED  
WITH THE RECORDER OF DEEDS IN WHOSE  
OFFICE THE LIEN WAS FILED.**

KNOW ALL MEN BY THESE PRESENTS:

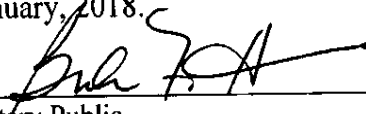
That the Metropolitan Water Reclamation District of Greater Chicago, a Municipal Corporation of the State of Illinois, does hereby REMISE, RELEASE, CONVEY and QUITCLAIM unto FIFTH CITY CHICAGO REFORMULATION CORP., its legal representatives, successors and assigns and its owner of record, all of the right, title, interest, claim or demand whatsoever it may have acquired in, through or by a certain lien filed in the amount of \$533.54, bearing the date July 26, 2017, and recorded in the Office of the Cook County Recorder of Deeds, in the State of Illinois, on July 26, 2017, as Document Number 1720734116, real estate described in *Exhibit A*, which is attached hereto and made a part hereof.


WHEREFORE, the District does hereby release its lien against the real estate described herein.

Dated: This 10TH day of January, 2018, at Chicago, Illinois.

  
Jacqueline Torres, Clerk of the Metropolitan  
Water Reclamation District of Greater Chicago

SUBSCRIBED and SWORN TO  
before me this 10th day of  
January, 2018.

  
Notary Public



This instrument prepared by Susan T. Morakalis, General Counsel for the  
Metropolitan Water Reclamation District of Greater Chicago,  
100 East Erie Street, Chicago, Illinois 60611.

OFFICIAL BUSINESS OF THE METROPOLITAN WATER  
RECLAMATION DISTRICT OF GREATER CHICAGO,  
100 EAST ERIE STREET, CHICAGO, ILLINOIS 60611-2803

# UNOFFICIAL COPY

## EXHIBIT A

### LEGAL DESCRIPTION

**Property Address:** 3350 W. Jackson Blvd., Chicago, Illinois 60624

**Tax Identification No.:** 16-14-210-026-0000

**Owner of Record:** FIFTH CITY: CHICAGO REFORMULATION CORPORATION

**Legal Description:**

LOTS 18, 19 AND 20 IN BLOCK 3 IN DEWEY'S RESUBDIVISION OF LOTS 14, 33 AND 52 IN GRANVILLE KIMBALL'S SUBDIVISION OF THE WEST 1/2 OF THE NORTHEAST 1/4 OF THE NORTHEAST 1/4 OF SECTION 14 TOWNSHIP 39 NORTH, RANGE 13, LYING EAST OF THE THIRD PRINCIPAL MERIDIAN, IN COOK COUNTY, ILLINOIS.

