

UNOFFICIAL COPY



Doc# 1801962014 Fee \$46.00
RHSP FEE:\$9.00 RPRF FEE: \$1.00
AFFIDAVIT FEE: \$2.00
KAREN A. YARBROUGH
COOK COUNTY RECORDER OF DEEDS
DATE: 01/19/2018 04:03 PM PG: 1 OF 5

After Recording Return to:

Title Source, Inc.
662 Woodward Avenue
Detroit, MI 48226

Instrument Prepared By:

Kimberly Vereb, Esq.
1174 Red Dunes Run
Avon, IN 46123
IL Bar ID No. 6244816

Mail Tax Statements To:

Robert E. Schweig and
Geraldynn A. Schweig
7775 Huntington Circle South
Hanover Park, IL 60133-2523

Tax Parcel ID Number:

07-30-106-023-0000

Order Number:

63882375-4319174

3391308962

QUITCLAIM DEED

Tax Exempt under provision of Paragraph E Section 31-45 Property Tax Code, having a consideration less than \$100.00.

By Robert E. Schweig, date 11-22-17
ROBERT E. SCHWEIG

Dated this 22 day of Nov, 2017 WITNESSETH, that, **ROBERT E. SCHWEIG** and **GERALYNN A. SCHWEIG**, Husband and Wife, whose address is 7775 Huntington Circle South, Hanover Park, IL 60133-2523, hereinafter referred to as "GRANTOR," whether one or more, for and in consideration of the sum of Ten Dollars and 00/100 (\$10.00), and other good and valuable considerations in hand paid, the receipt of which is hereby acknowledged, does hereby CONVEY and QUITCLAIM unto **ROBERT E. SCHWEIG** and **GERALYNN A. SCHWEIG**, as **TRUSTEES of The ROBERT E. SCHWEIG and GERALYNN A. SCHWEIG DECLARATION of TRUST Dated March 4, 2008**, whose address is 7775 Huntington Circle South, Hanover Park, IL 60133-2523, hereinafter referred to as "GRANTEE," whether one or more, all the rights and title interest in the following described real estate, being situated in Cook County, Illinois, commonly known as 7775 Huntington Circle South, Hanover Park, IL 60133-2523, and legally described as follows, to wit:


SEE EXHIBIT "A" ATTACHED HERETO AND MADE A PART HEREOF

Assessor's Parcel Number: 07-30-106-023-0000

Hereby releasing and waiving all rights under and by virtue of the Homestead Exemption Laws of the State of Illinois.

In all references herein to any parties, persons, entities or corporations, the use of any particular

Record 3rd 80920198
When Recorded Return to:
Indecomm Global Services
As Recording Agent Only
1250 Energy Lane
St. Paul, MN 55108



S Y
P 5GG
S N
M N
SC Y
E Y
INT

UNOFFICIAL COPY

gender or the plural or singular number is intended to include the appropriate gender or number as the text of the within instrument may require.

IN TESTIMONY WHEREOF, WITNESS the signature of the Grantor on the date first written above.

Robert E. Schweig
ROBERT E. SCHWEIG

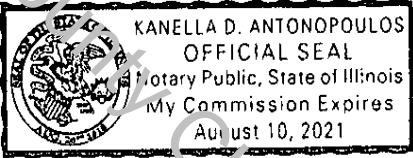
Gerallynn A. Schweig
GERALYNN A. SCHWEIG

STATE OF IL)
COUNTY OF Cook) ss.

I, *Kanella D. Antonopoulos*, a Notary Public in and for said County and State aforesaid, DO HEREBY CERTIFY that **ROBERT E. SCHWEIG** and **GERALYNN A. SCHWEIG** personally known to me to be the same person(s) whose name(s) are subscribed to the foregoing instrument, appeared before me this day in person, and acknowledged that he/she/they signed, sealed and delivered the said instrument as his/her/their free and voluntary act, for the uses and purposes therein set forth.

Given under my hand official seal this 22 day of Nov 2017.

Kanella D. Antonopoulos
Notary Public
My Commission Expires: 8-10-21
Kanella D. Antonopoulos



The transfer of title and conveyance herein is hereby accepted by **ROBERT E. SCHWEIG** and **GERALYNN A. SCHWEIG**, as TRUSTEES of The **ROBERT E. SCHWEIG and GERALYNN A. SCHWEIG DECLARATION of TRUST Dated March 4, 2008**

Robert E. Schweig Trustee
ROBERT E. SCHWEIG, as TRUSTEE of The
ROBERT E. SCHWEIG and GERALYNN A.
SCHWEIG DECLARATION of TRUST Dated
March 4, 2008

Gerallynn A. Schweig, Trustee
GERALYNN A. SCHWEIG, as TRUSTEE of The
ROBERT E. SCHWEIG and GERALYNN A.
SCHWEIG DECLARATION of TRUST Dated
March 4, 2008

UNOFFICIAL COPY

EXHIBIT A LEGAL DESCRIPTION

The following described property, situated in the County of Cook, State of Illinois, to wit:

Lot 23 in Block 52 in Hanover Highlands Unit 7, a subdivision in the Northwest 1/4 and the East 1/4 of Section 30, Township 41 North, Range 10 East of the Third Principal Meridian according to the plat thereof recorded on October 18, 1967 as Document 20295106 in Cook County, Illinois.

Being the same property conveyed from ROBERT E. SCHWEIG and GERALYNN A. SCHWEIG, as TRUSTEES of The ROBERT E. SCHWEIG and GERALYNN A. SCHWEIG DECLARATION of TRUST Dated March 4, 2008, to ROBERT E. SCHWEIG and GERALYNN A. SCHWEIG, Husband and Wife, not as tenants in common, but as joint tenants with right of survivorship, by Deed dated 11/22/2017, recorded _____, as Document No. _____ in Cook County Records.

Being further the same property conveyed from ROBERT E. SCHWEIG and GERALYNN A. SCHWEIG, Husband and Wife to ROBERT E. SCHWEIG and GERALYNN A. SCHWEIG, as TRUSTEES of The ROBERT E. SCHWEIG and GERALYNN A. SCHWEIG DECLARATION of TRUST Dated March 4, 2008, by Deed dated April 27, 2017, recorded June 16, 2017, as Document No. 1716715146 in Cook County Records.

Property Address: 7775 Huntington Circle South, Hanover Park, IL 60133-2523

Assessor's Parcel No.: 07-30-106-023-0000



+U06543915+

1632 11/30/2017 80920198/3

UNOFFICIAL COPY

STATEMENT BY GRANTOR AND GRANTEE


The GRANTOR or his agent affirms that, to the best of his knowledge, the name of the GRANTEE shown on the deed or assignment of beneficial interest in a land trust is either a natural person, an Illinois corporation or foreign corporation authorized to do business or acquire and hold title to real estate in Illinois, a partnership authorized to do business or acquire and hold title to real estate in Illinois, or other entity recognized as a person and authorized to do business or acquire title to real estate under the laws of the State of Illinois.

Dated 11-22, 2017. Signature: [Signature]
Grantor or Agent

Signature: [Signature]
Grantor or Agent

Subscribed and sworn to before me by the said, [Signature] [Signature]
this 22 day of Nov, 2017.

Notary Public: [Signature]



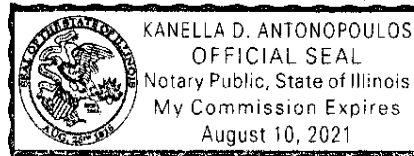
The GRANTEE or his agent affirms that, to the best of his knowledge, the name of the GRANTEE shown on the deed or assignment of beneficial interest in a land trust is either a natural person, an Illinois corporation or foreign corporation authorized to do business or acquire and hold title to real estate in Illinois, a partnership authorized to do business or acquire and hold title to real estate in Illinois, or other entity recognized as a person and authorized to do business or acquire title to real estate under the laws of the State of Illinois.

Dated 11-29, 2017. Signature: [Signature]
Grantee or Agent

Signature: [Signature]
Grantee or Agent

Subscribed and sworn to before me by the said, [Signature] [Signature]
this 22 day of Nov, 2017.

Notary Public: [Signature]
Kanella D. Antonopoulos



NOTE: Any person who knowingly submits a false statement concerning the identity of a grantee shall be guilty of a Class C misdemeanor for the first offense and of a Class A misdemeanor for subsequent offenses.

(Attach to deed or ABI to be recorded in Cook County, Illinois, if exempt under the provisions of Section 4 of the Illinois Real Estate Transfer Tax Act.)

UNOFFICIAL COPY

AFFIDAVIT – PLAT ACT

RECORDER OF COOK COUNTY

STATE OF ILLINOIS)

ss

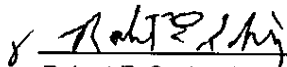
COUNTY OF COOK)

Robert E. Schweig, being duly sworn on oath, states that he resides at 7775 Huntington Court South, Hanover Park, IL 60133 that the attached deed is not in violation of 765 ILCS 205/1 for one of the following reasons:


- ✓ 1. The sale or exchange is of an entire tract of land not being a part of a larger tract of land
- 2. The division or subdivision of the land is into parcels or tracts of five acres or more of size, which does not involve any new streets, or easements of access.
- 3. The division is of lots or blocks of less than one acre in any recorded subdivision, which does not involve any new streets or easements of access.
- 4. The sale or exchange of land is between owners of adjoining and contiguous land.
- 5. The conveyance is of parcels of land or interests therein for use as right of way for railroads or other public utility facilities, which does not involve any new streets or easements of access.
- 6. The conveyance is of land owned by a railroad or other public utility which does not involve any new streets or easements of access.
- 7. The conveyance is of land for highway or other public purposes or grants or conveyances relating to the dedication of land for public use or instruments relating to the vacation of land impressed with a public use.
- 8. The conveyance is made to correct descriptions in prior conveyances.
- 9. The sale or exchange is of parcels or tracts of land following the division into no more than two parts of a particular parcel or tract of land existing on July 17, 1959, and not involving any new streets or easements of access.
- 10. The sale is of a single lot of less than five acres from a larger tract, the dimensions and configurations of said larger tract having been determined by the dimensions and configurations of said larger tract on October 1, 1973, and no sale prior to this sale, or any lot or lots from said larger tract having taken place since October 1, 1973, and a survey of said single lot having been made by a registered land surveyor.

CIRCLE THE NUMBER OF ALL APPLICABLE STATEMENTS ABOVE.

Affiant further states that he makes this affidavit for the purpose of inducing the Recorder of Deeds of Cook County, Illinois, to accept the attached deed for recording, and that all local requirements applicable to the subdivision of land are met by the attached deed and the tract described therein.


Robert E. Schweig

SUBSCRIBED AND SWORN to before me this 22 day of Nov, 2017.


Notary Public
My commission expires: 8-10-21

